

**REPORT TO THE WORLD HERITAGE CENTER ON  
STATE OF CONSERVATION OF THE SITE  
WORLD HERITAGE  
CHORUS AND ITS PORT  
BOLIVARIAN REPUBLIC OF VENEZUELA**



**FEBRUARY 2025**

**SUMMARY REPORT TO THE WORLD HERITAGE CENTER ON  
STATE OF CONSERVATION OF THE SITE  
WORLD HERITAGE**

**CHORUS AND ITS PORT**  
**BOLIVARIAN REPUBLIC OF VENEZUELA**  
**FEBRUARY 2025**

Name of the Property: Coro and its Puerto de la Vela E. ID 658, Bolivarian Republic of Venezuela.

Response to the Decision of the World Heritage Committee  
WHC/24/46.COM/7A.10

Limits of the Buffer Polygonal of the Protection area of the town center of Santa Ana de Coro and town center of Puerto de La Vela de Coro Map 1 and Map 2.

Corrective Measures.

Development of a spatial analysis of the property.

Full development of the Property Management Plan.

Sustainable development strategy for the property.

Public use plan.

Property Management Plan.

Disaster Risk Plan.

Preparedness plan to address all vulnerabilities on the property.

The full development of conservation strategies and action plans.

Development of a strategy and action plan.

Development and implementation of strategies to address problems related to ownership and the abandonment of traditional domestic, civil architecture.

Harmonization of legal tools.

Management structure.

Provisions adopted in the Tool Management Plan and the development of local and regional planning where appropriate.

Development and implementation of a vehicle traffic strategy for the property.

Application of the property's comprehensive Drainage System.

Development and application of a strategy to secure resources.

Joint Commission and Strengthening the Management Structure

Important drainage measures applied during the period in question

Joint mission and monitoring visit of the World Heritage Centre/ICOMOS/ICCROM  
Schedule

## REPORT TO THE WORLD HERITAGE CENTER ON THE STATE OF CONSERVATION OF THE CORO WORLD HERITAGE SITE AND ITS PORT

BOLIVARIAN REPUBLIC OF VENEZUELA

Name of the Property: Coro and its Puerto de la Vela E. ID 658, Bolivarian Republic of Venezuela.

The past year was a symbol of work for the Venezuelan state that, committed to its constitutional principles, displays its support to citizens in heritage matters and therefore pledges its commitment to the protection, conservation, maintenance, restoration and rehabilitation of its Historical Centers such as Coro and La Vela Cultural Heritage of Humanity, in addition to continuing to take priority actions in the midst of an induced economic crisis, the product of a merciless and unilateral blockade that contributes to maintain Coro and its La Vela port as Cultural Heritage of Humanity, therefore our cultural policies will always be focused on the work that involves investing and increasing the mechanisms conceived by the National, Regional, Municipal and Communal Executive to the extent of the income proposed and guided by UNESCO, always adjusted to advance and pay for corrective measures that serve to achieve the desired state of conservation and get off the List of World Heritage in Danger.

The Government of the Bolivarian Republic of Venezuela with our Constitutional President Nicolás Maduro Moros, Víctor Clark Boscán Governor of the state of Falcón, Henry Hernández Mayor of the Miranda municipality and Rubén Molina Mayor of the Colina municipality representing the State Party and accompanied by a people who build their ideal and life, during all these years they continue to generate the financial mechanisms that they can allocate in matters of Heritage and everything related to it, as long as they find ways to add and increase financial income that generates mechanisms of economic, material, human and other inputs that imply and have a positive impact on the interventions of buildings and monuments and everything that involves training, awareness, drainage, paving, curbs, corrections of water boats, signage, lighting, patching, sanitation, risk prevention, security, good living and other tasks or activities that commit us to maintaining our Historic Center of Coro and its Port of La Vela with a guarantee of preservation, which continues to be preserved, enhanced and beautified for future generations.

It is important to note that in terms of economic investment in the Historic Centers of both sites in 2024, it was estimated at Bs. 52,638,300, (\$967,000).

Returning to decision 46 COM 7A.10 as recommended in Decision WHC/24/46.COM/7A.,2.

1. Having examined document WHC/24/46.COM/7<sup>a</sup>,2.Add
2. Recalling Decision 45 COM 7<sup>a</sup>.21, adopted at its 45th expanded session (Fuhou/online, 2023,
3. Takes note with appreciation of the restoration and conservation works carried out on the property, in collaboration with the traditional school of clay artisans;
4. Takes note of the information presented on the development of a Minor Boundary Modification for the establishment of the property's buffer zone, and requests the State Party to submit the final proposal for such a Minor Boundary Modification to the World Heritage Center for review by the Advisory Bodies and approval by the World Heritage Committee, in accordance with paragraphs 163 and 164 of the Operational Guidelines, as soon as they are available, also ensuring that the buffer zone is adequately reflected in the legal framework and planning instruments relevant to the property.

**POLYGONALS OF THE AREAS DECLARED AS WORLD HERITAGE OF THE HISTORICAL CENTER OF SANTA DE CORO AND ITS PORT OF LA VELA DE CORO AND THEIR RESPECTIVE Buffer AREAS.**

The polygonals already presented in the Unesco 2024 report to this instance are maintained, in which it states that the polygonals of these 2 properties inscribed on the World Heritage List and their respective buffer zones (Buffer Zone) are proposed, whose limits delimitation For both cases, they were established and redefined following the criteria of cultural delimitation, specifically road edges and structural, according to the territorial boundary guidelines established by the Simón Geographic Institute of Venezuela. Bolivar.

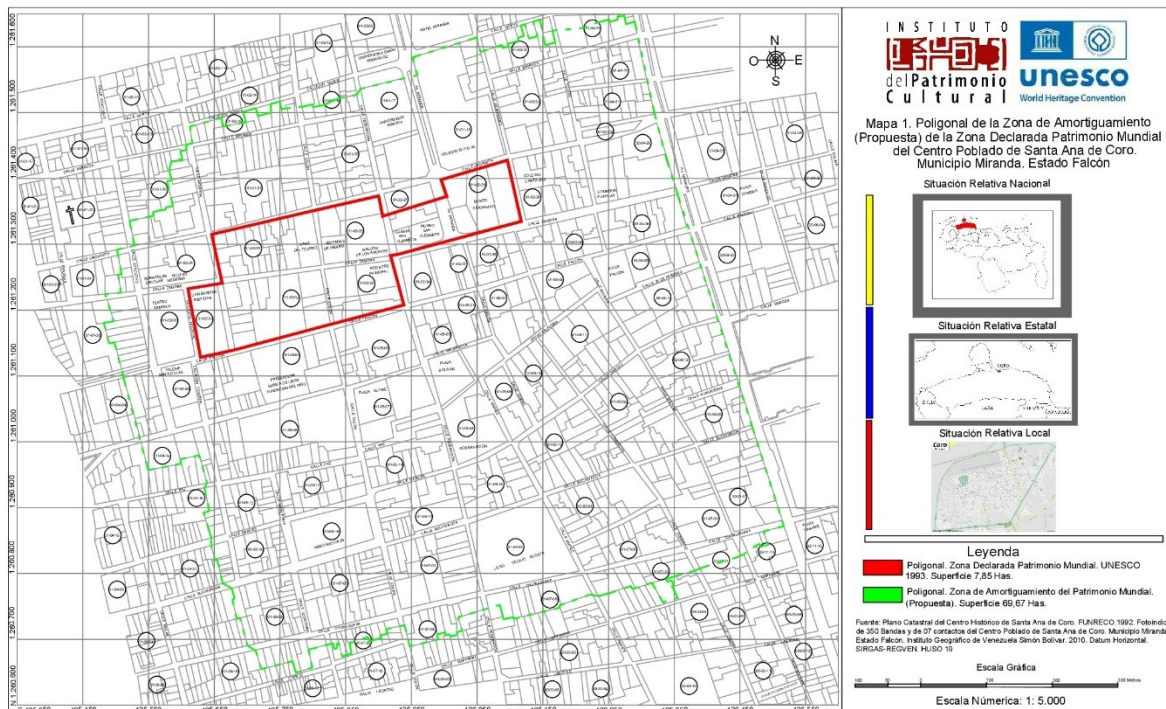
It is also highlighted that, in the redefinition of limits, it does not affect the Exceptional Universal Value, as much as the extension of the surface of the protection space of the Heritage Asset, considered in paragraphs 107 and point III.I paragraphs 163- 164, established in the document Practical Guidelines for the application of the World Heritage Convention. (UNESCO. 2018), as a modification of little importance from the point of view of spatial limits. See Annex 1



## Historic Center of La Vela



## Historical Center of Coro



5. Notes with concern that the State party provided insufficient information on its program towards addressing each of the 11 corrective measures adopted in decision 38 COM 7A.23 to achieve the desired state of conservation for the removal of the property the List of World Heritage in Danger (DSOCR), and the reported delay in its implementation and in this regard, reiterates its request to the State Party to implement the recommendations of the ICOMOS Advisory Council of the 2018 mission report that provides guidance about the actions necessary to implement effectively;

### **Corrective Measures:**

5.1. Development of a spatial analysis of the property to identify and assist with the conservation design, use and operation of components.

From OPEDAP, the Municipal Heritage Institute of the Miranda municipality and the Heritage Institute of the Colina municipality as local bodies, we maintain the guidelines regarding height, coral lineage, typology and architecture of buildings, monuments and others, retreats, etc. in accordance with the guidelines emanating from the current Heritage Law, the Municipal Ordinances of both municipalities, the instructions regulated by UNESCO, which involves the maintenance or construction technique according to the original traditional construction materials as well as the regulations that there was This functioning of the components is also supported by the universal value of the criteria and guidelines directed by the master clay artisans who are in charge of these maintenance, preservation and intervention tasks of the buildings.

5.2. Full development of the Property Management Plan, including the definition of regulatory measures for the proposed buffer zones and heritage areas, a sustainable development strategy for the property, a public use plan, and a disaster risk preparedness plan. to address all vulnerabilities presented by the property;

5.2.1 Complete development of the property Management Plan,

The Management and Management Plan was updated in all its assessments, whether historical, heritage, typological, urban planning, socioeconomic, natural and environmental, incorporating on this occasion the paleontological and archaeological assessments of utmost importance for addressing the properties of the Historic Center of both sites. This protocol for updating the Management Plan had as references documents such as PLINCODE, FUNRECO, Management Plan, Vitalization of the Historic Center and other relevant documents. It is important to

highlight that it was based on the background worked on in the 2014 Management and Management Plan. See Annex 2

#### 5.2.2. Including the definition of regulatory measures for the proposed Buffer Zones and heritage areas.

The traverses already presented in the Unesco 2024 report to this instance are maintained, in which it states that the traverses of these 2 properties inscribed on the World Heritage List and their respective buffer zones (Buffer Zone) are proposed, whose limits delimitation for Both cases were established and redefined following the criteria of cultural delimitation, specifically road edges and structural, according to the territorial boundary guidelines established by the Simón Bolívar Geographic Institute of Venezuela. See Annex 1

#### 5.2.3. A sustainable development strategy for society, a plan for public use.

The actions linked to the collective institutional and community work on heritage matters continue to be carried out as every year on a routine basis, we could say, the State Party from its national, regional, municipal and communal bodies continue to diligently execute said actions emanating from the Management Plan and Management Plan for this 2024 everything related to what is proposed in it, also note that specific actions already planned and correlative to daily actions such as training and training in institutions are being carried out. educational of all levels and modalities, in turn the actions that involve heritage, cultural, tourism, architectural, environmental, territorial, educational, historical, social, economic, sanitation, drainage, lighting, signage, addressing of properties, etc., at the same time in terms of training and training we repeat that with the State Party bodies that are inherent to them such as the IPC, INATUR, CORFALTUR, Center for Educational Quality, Institutes Municipal Tourism, Culture and Heritage of both municipalities, INCUDEF, History Memory and Heritage Network, INCES, UNEFM, UNEARTE, UNES, UNEFA we continue dedicated to this perennial, consistent and priority task.

#### 5.2.4. Disaster Risk Plan.

Both Historical Centers, both Coro and La Vela, have their Disaster Risk Plan completed and are in alert practice. The Miranda Municipality Firefighters Risk Plan is also being prepared and will be incorporated in the first half of 2025. See Annex 3

The Caribe Wave exercise organized by the Colina Civil Protection Directorate is carried out annually and each year this practice is carried out as an important tsunami simulation, where municipal and regional security agencies, educational

institutions of the point and circle of the so-called " safe zone", public institutions and the community in general.

With the new appointment of the director of Civil Protection of the Colina municipality, guidelines were established that are aimed at officials on the coasts of Veleña, establishing important agreements in order to continue supporting and strengthening their actions in terms of security and therefore their deployment throughout the Center History of La Vela in the face of a possible risk.

#### 5.2.5. Preparedness plan to address all vulnerabilities on the property.

The Management Plan is the roadmap to follow regarding the various issues that are continually addressed in the interventions to buildings, temples, traditional houses and others, because it is a daily task of the institutions of the State Party with suitability in the mechanisms for supervision, monitoring, inspections, preparation of technical reports on buildings, monuments or others, which include defining and particularizing the pathologies, recommendations or guidelines and provisions to follow with specific responsibilities of the Cultural Heritage Institutes from OPEDAP as Governing body, the "Jesús Chucho Coello" Heritage Group, the Heritage Institute of the Miranda municipality and the Heritage Institute of the Colina municipality. Highlight and point out that the Master Artisans of Clay, the artisans, assistants and apprentices who, with the formation of the Heritage Squad, are accompanied by the knowledge of these hands that ancestrally cement the heritage built in both Coro and La Vela, generating knowledge and a wisdom without comparison and thus being able to avoid interventions that could affect the preservation of the property, therefore the voice of the Master Craftsmen is heard in the Joint Commission while highlighting the materials to be used such as artisanal lime and sand to make the mix and the real mix for the friezes, the use of the original stone for the foundations and surmounts, the workmanship of the adobe with the conjunction of the earth with water and rabbit straw as plant material for the construction of buildings, building walls and cooking, the use of artisanal or Creole bricks made and prepared in a family artisanal stove, which refers to the time required for preparation so that the brick is ready for use, the type of wood used for buildings such as Vera, Samán, Pardillo, Bitter Cedro and others that are used to make bricks. structural wooden ceilings and lattices, doors, windows, portals and in the same way the use of Cañizo and Caña Brava for the ceilings and their covers All these typical ways and forms, construction technique whether in adobe, rammed earth or bahareque, maintain and optimize daily a qualified workforce that helps maintain the construction technique and make it a legacy that can be maintained from generation to generation.



This minimizes the vulnerabilities that could be generated by work with materials not suitable for this type of property and techniques that do not apply, in such a way that the formation of the La Vela de Coro Heritage Group will add a great contribution in this matter beyond that municipal institutions within the framework of the Ordinances and the Law do not allow elements and techniques that are not correct, minimizing said vulnerability. All these maintenance and preservation actions have been the support and peremptory guarantee that have limited the effects that affect both historic centers as a result of the natural conditions of climate change that predominantly affects these heritage houses.

5.3. The full development of the conservation strategy and action plan including a prioritized and budgeted program of interventions, based on the results of condition surveys and guidelines for conservation, restoration and maintenance interventions.

Guarantor of maintaining the preservation of our heritage properties, monuments and assets of cultural interest, these properties are prioritized based on the financial resources available to the national, regional, municipal and communal executive. Interventions prevail in the Unesco Zone and the Buffer and Shelter zone. , Controlled Architecture and Zone of Historical and Artistic Value as well as interventions that are planned in the various Annual Operational Plans of the Miranda and Colina Mayor's Offices.

**This year 2024, the following interventions were carried out:**

No	PROPERTIES OR MONUMENTS	AREA	MUNICIPALITY	INVESTMENT
1	Familia Sánchez	Controlled Architecture	MIRANDA	\$ 3.200 (Self-management) Support from the Heritage Squad "Jesús Chucho Coello"
2	Familia María Odett (Panadería Santa María)	Historical and artistic value	MIRANDA	\$ 600 (Self-management) Support from the Heritage Squad "Jesús Chucho Coello"
3	CEIS Los Orumitos	UNESCO	MIRANDA	\$ 120 Support from the Heritage Squad "Jesús Chucho Coello"

4	Iglesia San Francisco de Asís	UNESCO	MIRANDA	\$ 1.000 (Self-management) Support from the Heritage Squad "Jesús Chucho Coello"
5	5.1. Familia Kamel 5.2. Familia Scarchela. 5.3. Familia Saher. 5.4. Familia Manuel Urbina. 5.5. Familia González. 5.6. Familia Sucesión García Chirinos	Controlled Architecture	MIRANDA	\$ 10.000 2nd National Consultation of Communal Councils and Communes and support of the Heritage Squad Jesús Chucho Coello
6	6.1. Consultorio Popular María Mercedes 6.2. Consultorio Popular San Nicolás. 6.3. Consultorio Odontológico Cecilio Acosta	Controlled Architecture	MIRANDA	\$ 10.000 2nd National Consultation of Communal Councils and Communes and support of the Heritage Squad Jesús Chucho Coello
7	Complejo Educativo Católico Santa Clara de Asís.	Area of Historical and Artistic Value	MIRANDA	\$ 2.400 (Self-management) Support from the Heritage Squad "Jesús Chucho Coello"
8	Mueblería central C.A (Familia Mahassen Chaar de Halwan	Area of Historical and Artistic Value	MIRANDA	\$ 650 (Self-management)
9	Zapatería Zapataco	Area of Historical and Artistic Value	MIRANDA	\$ 500 (Self-management)
10	Local Rima Dack Douck	Area of Historical and Artistic Value	MIRANDA	\$ 790 (Self-management)
11	Mantenimiento correctivo de la avenida Manaure de Coro.	Area of Historical and Artistic Value	MIRANDA	\$ 75.000 Completed work Miranda CFG Mayor's Office
12	Mejoras en el asfaltado de la avenida Manaure de Coro.	Area of Historical and Artistic Value	MIRANDA	\$ 235.000 In progress (60% complete) Miranda Mayor's Office.
13	Mejoras en las obras de servicios de la avenida Manaure de Coro (1era etapa)	Zona de Valor Histórico y Artístico	MIRANDA	\$ 187.000 Completed work Miranda Mayor's Office.
14	Mejora del alumbrado público de la avenida Manaure de Coro. (1era etapa)	Zona de Valor Histórico y Artístico	MIRANDA	\$ 32.000 Completed work Miranda Mayor's Office.
15	Construcción de paradas modernizadas en la avenida Manaure de Coro (1era etapa)	Area of Historical and Artistic Value	MIRANDA	\$ 10.000 Completed work Miranda Mayor's Office.
16	Reparación de la Red de aguas servidas y saneamiento ambiental de los diferentes sectores de las parroquias Santa Ana, San Gabriel y San Antonio del municipio	ZVHA, ZAC Y Zona UNESCO	MIRANDA	\$ 235.000 Completed work Miranda Mayor's Office.

	Miranda Falcón.			
17	Reparación y mejoras Plaza San Clemente	UNESCO	MIRANDA	\$ 5.000 Mayor's Office Miranda
18	Reparación y mejoras Nicho San Clemente	UNESCO	MIRANDA	\$ 800 Mayor's Office Miranda
19	Casa Pablo VI	UNESCO	MIRANDA	\$ 400
20	Casa del Sol	UNESCO	MIRANDA	\$ 400
21	Casa Ventanas de Hierro	UNESCO	MIRANDA	\$ 500
22	2 <sup>da</sup> Etapa Adoquinado calle Urdaneta esquina calle Toledo	UNESCO	MIRANDA	\$ 50.000 Mayor's Office Miranda
23	Reparación grietas en muro Casa del Tesoro	UNESCO	MIRANDA	\$ 300
24	Solares de la Casa Lugo	UNESCO	MIRANDA	\$ 16.000 Government of the State of Falcon
25	Antiguo Café Venezuela	UNESCO	MIRANDA	\$ 10.000 Private Investment
26	Antigua Aduana de La Vela	UNESCO	COLINA	\$ 50.000 Colina Municipality Mayor's Office
27	Sede de la Alcaldía del Municipio Colina	ZONA DE RESGUARDO	COLINA	\$ 15.000 Colina Municipality Mayor's Office
<b>Gran Total</b>				<b>Bs. 52.638.300 (\$ 957.060 )</b>

#### 5.4. Development of a strategy and action plan to formally integrate traditional know-how into conservation strategies and long-term capacity building.

The task undertaken by the State Party includes being able to maintain from generation to generation the ancestral legacy of the Earth Construction Technique, our people following the ancestral lesson of the Caquetíos, Jiraharas together with the Arab mestizaje brought from Spain were generating buildings that range from the humble Casa de Torta of our original communities of Coro and La Vela, but also Pedregal, Urumaco, Dabajuro, Pecaya, etc., to the majestic traditional houses

of the Historical Center of Coro and La Vela, such as El Balcón de Los Arcaya, Casa de las Ventanas de Hierro or the Old Customs House, therefore it is imperative for the State Party to maintain this ancestral knowledge as a priority and to be able to disseminate it, disseminate it and reproduce it from generation to generation. In this sense, for this new period, it is intended to create the heritage group of the Colina municipality as a strength of preservation and dissemination in this territory and to make this traditional knowledge a priority not only cultural and educational but also community, this will allow the greatest conservation and preservation of the asset of cultural interest translated not only to the property but also its intangible cultural valuation in all its historical, cultural, environmental, heritage, archaeological and other senses. All this adds up to efforts so that in the short, medium and long term this knowledge is perennial and multiplies over time.

During 2024, the census of clay artisans was updated, being able to feed the registration forms of 47 artisans in this matter in order to increase knowledge. See Annex 5

Progress in updating and consolidating the Patrimonial Bearer Registration Cards of the Clay Artisans						
N°	Name of Artisans	ID card	Email/Phone	Municipality	Observations	Estatus
1	Pablo Jesús "Chucho" Revilla	3.831.608	04263302400	Miranda	Master Craftsman according to code RNP: VE-IPC-030190	Consolidated
2	Gregorio Quero (Wito)	12.170.320	04245657879	Miranda		Consolidated
3	Dimas Guerrero	11.472.357	<a href="mailto:Dimasguerrero561v@gmail.com">Dimasguerrero561v@gmail.com</a> 04125809983	Miranda		Consolidated
4	Hugo Chirinos	9.929.754	<a href="mailto:hugorafelchirinosanchez@gmail.com">hugorafelchirinosanchez@gmail.com</a> 04246791777	Miranda		Consolidated
5	Lucas Jesús Morillo Pirez	9.507.835	<a href="mailto:Morillolucas12@gmail.com">Morillolucas12@gmail.com</a> 04246482297	Miranda	Master Craftsman according to code RNP: VE-IPC-030185	Consolidated
6	José Ángel Sánchez "El Ovejo"	7.486.086	<a href="mailto:jose-sanchez60@latinmail.com">jose-sanchez60@latinmail.com</a> 04246322184	Miranda	Master Craftsman according to code RNP: VE-IPC-030181	Consolidated
7	Álvaro Coello	18.605.819	<a href="mailto:alvarojesuscoello032@gmail.com">alvarojesuscoello032@gmail.com</a> 04129866406(mamá)	Miranda		Consolidated
8	Hernán Antonio Medina Chirino "El Poeta"	7.478.830	<a href="mailto:Hernanmedinapoeta@gmail.com">Hernanmedinapoeta@gmail.com</a> 04146951911	Miranda	Master Craftsman according to code RNP: VE-IPC-030191	Consolidated
9	José Sánchez	9.516.622	04164673820	Miranda		Consolidated

	"Santa Rita"					
10	Nelson Antonio Hernández García "Leco"	5.292.379	<a href="mailto:Garcia54nel@hotmail.com">Garcia54nel@hotmail.com</a> 04263696985	Miranda	Master Craftsman according to co-deRNP: VE-IPC-030195	Consolidated
11	Víctor José Flores "La Guacamaya"	9.501.590		Miranda	Master Craftsman according to code RNP: VE-IPC-030184	Consolidated
12	Rafael Salas	7.471.899	<a href="mailto:rafaelsalas99@gmail.com">rafaelsalas99@gmail.com</a> 04262629710	Miranda		Consolidated
13	Vladimir Chirinos "El Negro"	9.929.753	04266430064	Miranda		Consolidated
14	Gabriel Gotopo	9.528.930	04120772999	Colina	Master Craftsman according to code RNP: VE-IPC-030174	Consolidated
15	Luis Israel Morales	7.940.630		Colina	Master Craftsman according to co-deRNP: VE-IPC-0008BW	Consolidated
16	Franklin Elías Perrozo Sánchez	11.139.210		Colina	Master Craftsman according to code RNP: VE-IPC-030173	Consolidated
17	Henry Fernández	7.488.011	04122803476	Miranda		Consolidated
18	William Riverero	9.516.436	<a href="mailto:williamrivero@gmail.com">williamrivero@gmail.com</a> 04164048977	Miranda		Consolidated
19	Jorge Luís Bustillos	12.176.106	04122956947	Miranda	Deceased	Consolidated
20	Enrique José Fernández	18.047.127		Miranda		Lack of Documents
21	Remy Jeremías Flores	7.493.938	04147493939	Miranda	Master Craftsman according to code RNP: VE-IPC-030180	Consolidated
22	Diego Gregorio Morillo Pirez	10.703.332	<a href="mailto:diegobarro@gmail.com">diegobarro@gmail.com</a> 04122939484	Miranda	Master Craftsman according to code RNP: VE-IPC-030210	Delivered Documents Lack of documents
23	Freddy Navarro Pontiles	9.505.089	<a href="mailto:Freddy.navarro089@latinmail.com">Freddy.navarro089@latinmail.com</a>	Miranda	Master Craftsman according to code RNP: VE-IPC-030175	Delivered Documents Lack of documents
24	José Tadeo Ollarves	9.524.875		Miranda	Master Craftsman according to code RNP: VE-IPC-030208	Lack of precautions
25	Alexis José Colina "Catire"	13.902793	catire902@Gmail.com	Miranda		Consolidated
26	Luis Armando Medina Bravo	5.293.893	<a href="mailto:luamedinabravo@gmail.com">luamedinabravo@gmail.com</a> 04123481051	Miranda	Master Craftsman according to code RNP: VE-IPC-	Delivered Documents Lack of documents

					030177	
27	Oswaldo Rafael González Chirinos	9.517.634		Miranda		Consolidated
28	Raúl Metodio Reyes	5.289.534	<a href="mailto:Raulreyesm1955@gmail.com">Raulreyesm1955@gmail.com</a> 04162202299	Miranda		Delivered Documents Lack of documents
29	José Luis Ventedral	9.523.204	S/N.	Miranda		Delivered Documents Lack of documents
30	Héctor Guerrero	11.472.357	<a href="mailto:dimasguerrero561v@gmail.com">dimasguerrero561v@gmail.com</a> 04125809983	Miranda		Delivered Documents Lack of documents
31	José Gregorio Rosillo Cahuo	7.483.268	<a href="mailto:rosi.miga@gmail.com">rosi.miga@gmail.com</a> S/N	Miranda	Master Craftsman according to code RNP: VE-IPC-030216	Lack of precautions
32	Camilo Antonio Pirona Sánchez	10.705.040		Miranda		Lack of precautions
33	Gregorio Ramón Flores	10.700.575		Miranda		Lack of precautions
34	Edgar Alberto Mora Gauna	15.237.739	<a href="mailto:edgar_mora_1979@hotmail.com">edgar_mora_1979@hotmail.com</a> 04263642872	Miranda		Faltan recaudos
35	Henry Ramón Semeco	7.471.388	04129682714 (Hija)	Miranda		Lack of precautions
36	Juan Colina		Juancolina0875@gmail.com 04269629825	Miranda		Lack of precautions
37	Adriana Colina Sivira	17.103.464	<a href="mailto:colina1804_09@hotmail.com">colina1804_09@hotmail.com</a> 04246241127	Miranda (Parroquia Guzmán Guillermo)		Lack of precautions
38	Edixon Colina Sivira	15.095.572	<a href="mailto:colina1804_09@hotmail.com">colina1804_09@hotmail.com</a> 04246241127	Miranda (Parroquia Guzmán Guillermo)		Lack of precautions
39	Félix Hilario García Carrasquero	748.315		Miranda		Delivered Documents Lack of documents
40	Eleazar Antonio Colina Falcón "Charly"	11.479.186	<a href="mailto:Eleazar.colina186@yahoo.es">Eleazar.colina186@yahoo.es</a> 04127898764 04120687638	Miranda	Master Craftsman according to code RNP: VE-IPC-030183	Consolidated to be sent
41	Ricardo Darío Flores "Dindo"	12.488.762		Miranda	Master Craftsman according to code RNP: VE-IPC-030200	Delivered Documents Lack of documents
42	Rosalina Flores	11.473.009	<a href="mailto:erosenoc@gmail.com">erosenoc@gmail.com</a> 04120604334	Miranda		Delivered Documents Lack of documents
43	Nohel Antonio Camacho Pérez	6.400.922	0416-1069143	Miranda		Delivered Documents Lack of documents



44	Edgar José Pimentel	7.487.797	0416-1440454	Miranda	Maestro Artesano según código RNP: VE-IPC-030192	Delivered Documents Lack of documents
45	José Gregorio Flores "Morocho"	11.801.073	0424.638.61.83	Miranda	Maestro Artesano según código RNP: VE-IPC-030182	
46	Gregorio José Refunjol	1.217.954	04121021281	Miranda		Missing supports
47	Roger Garmendia	11.799.430	0.1426456378	Miranda		Delivered Documents Lack of documents

All this ancestral knowledge strengthens its work in the various educational institutions of the Falcón State since from there and, in turn, the various training programs are proposed that imply the greatest dissemination, promotion and collective generation of that knowledge together with the of academia and other institutional research sectors so urgently needed to reveal the mechanisms that can deepen the oldest knowledge of our territory and part of it is focused on the community of Taratara in the Colina municipality. In this order of ideas, a series of activities have been carried out designed to rescue and value the Taima Taima Park for its scientific importance and legal support not only for the declarations described but for being part of the designated area of influence of the declaration of Coro and Sailing as Cultural Heritage of Humanity. Of which is described below:

- 1.- Rehabilitation of physical spaces of the Community Museum headquarters for the adaptation of the exhibition rooms
- 2.- Organization of a productive patio in the green areas of the Community Museum in order to support the scientific seedbed program, as well as the formation of a community nursery for the sexual and asexual reproduction of medicinal, ornamental and grass plants. Characterization of forage for goats.
- 3.- Guided outings in the vicinity of Taimataima Park in support of the scientific seedbed program and complemented with training in robotics.
- 4.- Progress in the processing of the Framework Agreement between the following institutions IVIC, UNEFM and Fundacite Falcón, in order to promote scientific research and community appropriation of ancestral knowledge and cultural heritage.
- 5.- Planimetric survey of the headquarters of the Community Museum with the support of neighboring engineers from the community.

6.- Transfer of the five replicas exhibited on the Taimataima roof in order to prevent their deterioration as a result of the vandalism perpetrated in the area of the In Situ Museum. All this in order to formulate proposals that allow the restoration of these pieces that They make up the collection exhibited in tribute to the archaeological and paleontological finds in the Park.

7.- Prospecting of the areas within the polygonal with archaeological, paleontological and historical potential, reporting new findings that justify the protection and protection of the area: Real mortar structure where a structure for water storage, pool type, rests on its surface; historical reconstruction of the Cucuruchú site locating the ancient homes of this site, as well as its archaeological garbage dumps, all of this is georeferenced; delimitation of the area of interest for the formation of the “Los Letreros” Rock Art Station; Location of the old Vigía de Taimataima and Puerto de Barlovento; Buenavista Oil Camp where the Standard Oil Company explored said territory in search of energy resources, hydrocarbons and mining.

Inter-institutional work table, held on October 1, 2024, where the entities that in one way or another are directly related to the rescue of the Taima Taima Park participated: Falcón CLEF State Legislative Council, Taima Taima Foundation, Taratara Communal Council and La Aguada, Venezuelan Institute of Scientific Research, Fundacite Falcón, UNEFM, UPTAG, Municipal Chamber of the Colina Municipality, Municipal Heritage Institute, Heritage Institute Cultural, Falcón State Institute of Culture, History and Heritage Memory Network. Agreeing on seven lines of action on which they are

- 1) Restructuring of the Taimataima foundation.
- 2) Support for educational activities with the route and scientific seedbeds.
- 3) Update, put into use and dissemination of the Park Management and Use Plan.
- 4) Review of the regional heritage law.
- 5) Advice and support from the CIAAP to safeguard the heritage of the Community Museum.
- 6) Design of a comprehensive development project for Taratara.
- 7) Transfer of the management of the Park to the community organized through the Cristóbal Higuera Community Museum.working:

In another order of ideas, we are advancing in the area of training, alliances have been made with INCES, where workers and experts from the Cultural Heritage Institute of the Falcón state OPEDAP, from the Heritage Institute of the Miranda municipality, master craftsmen, artisans, INCUDEF workers participated. ,

engineers, architects, as well as workers from CORFALTUR and the tourism area from private entities, for the development of the Lifelong Learning Training Program. **See Annexes 6**

We continue working within the framework of the curriculum that the Ministry of Popular Power for Education approved in 2017 as the Curricular Penum at the secondary and diversified level in an area called Art and Heritage, increasing training, training and accreditation at the entire level of baccalaureate that include all educational institutions in the city of Coro and La Vela and throughout the Regional and National territory. **See Annex 7**

Finally and with equal value, as part of the inclusion policies promoted by the Revolutionary and Bolivarian government to strengthen and promote our Historical, National and Latin American Identity, the Great Mission Viva Venezuela Mi Patria Querida was created on February 16, 2024. where a space is opened for the appreciation of our cultural expressions, from there the presence of the creators of Cultural work in all areas is recognized, in the exercise of a National Census for the visualization of the cultists with the purpose of adding the teachings of the trades, in a national training and pedagogical program promoted in schools, communities, universities and various spaces for knowledge meetings, where collectives of artisan cultists, doll makers, musicians, and clay craftsmen participate. , theater artists, dancers, popular scientists, circus artists, painters, poets, teachers of literature and history committed from the humanist conviction to transmit the teachings of that Identity to create awareness of the National Bolivarian Citizenship project, which was conceived by Commander Hugo Chávez and is currently being continued by President Nicolás Maduro, in the realization of the Homeland Plan 2025 - 2031.

To complement the above and make visible the enhancement of the asset, the successive actions described below were carried out based on the following values:

5.5. Development and implementation of strategies to address problems related to the ownership and abandonment of traditional domestic, civil architecture and the identification of actions for building reuse.

We continue to work collectively with private and public owners to continue maintaining the legacy of the traditional construction technique through the formation of the “Jesús Chucho Coello” Heritage Group, which has been fundamental to be able to preserve the works from architecture and domestic typology. as a civilian, giving constant support to private and public owners in the approach of their properties, being able to guarantee the required ancestral technique, this mixed strategy with the private sector has encouraged said owners to be able to invest in their properties collaborating with certified labor for this purpose, where the owners or managers of each heritage property provide the traditional construction materials and the Heritage Crew carries out the necessary interventions, repairs or preventive maintenance.

On the other hand, and maintaining the previous year, a legal proposal was established to address vacant land, abandoned houses and others in order to be able to address said spaces, land, plots and other particular cases of abandonment of properties by law. **See Annex 8**

Training and training workshops continue to be prioritized to preserve the ancestral legacy of the construction technique as a replacement generation through the formation of the “Jesús Chucho Coello” Heritage Group, which has served as a roadmap therefore a EPS of the Colina municipality for the approach and intervention of traditional buildings and monuments of that territory as an example of the references in Coro.

In its final phase of approval of the Permanent Training and Self-Training Project for the Artisanal Builder of Buildings with Earth for the industrial economic sector and the productive engine of Construction and the PFAFP Tourist guides in the productive engine of Tourism, prepared and built collectively in various tables of work where workers and experts from the Cultural Heritage Institute of the Falcón state, from the Heritage Institute of the Miranda municipality, master clay artisans, clay artisans, INCUDEF workers, Corfaltur workers, architects, engineers, instructional designers, tourism specialists participated. of the private and public area. **See Annex 6**

As a priority strategy, the involvement in training and training with INCES is extremely pertinent, therefore not only would knowledge of construction techniques and heritage tourist guides be accredited, but also, young people, students and adults of the respective institutions and communities to know, study, learn, master and practice this technique that contributes to theoretical and practical knowledge and that can be maintained sustainably over time from generation to generation.

5.6. Harmonization of legal tools to ensure that overlapping mandates have been adopted, as well as the adoption of consistent policies to improve communication in the decision-making process regarding development and/or property interventions.

The Joint Commission is reaffirmed since its creation as a joint and collective decision-making body in both Historic Centers, which integrates the Cultural Heritage Institute as the governing body, the Municipal Heritage Institute of the Mayor's Office of Miranda, the Municipal Heritage Institute of the Mayor's Office of Colina, the spokespersons for Heritage of Education and Culture of the Communal Councils and Communes of both Historical Centers (Communal Council of the Coro Center and Social Territory 1 in Coro and Community Council of the Center in La Vela), the Clay Artisans of the Jesús "Chucho" Coello Heritage Group and an instance of the regional executive that has been carried out by the Institute of Culture of the falcón state (INCUDEP).

List of professionals from the Cultural Heritage Institute (IPC)-OPEDAP and professionals from the Heritage Institutes of the municipalities of Miranda and Colina.				
N°	NAME AND SURNAME	IDENTITY CARD	PROFESSION	INSTITUTION
1	Jannely Díaz	11.141.235	Civil Engineer	OPEDAP
2	Yoleida Valera	13.901.097		OPEDAP
3	Evans Rojas	12.588.102	Civil Engineer	OPEDAP
4	Concepción Morales	7.484.107	Civil Engineer	OPEDAP
5	Eurídice Torres	12.180.739	Architect	OPEDAP
6	Ramón Chirinos	9.931.401	Historian	OPEDAP
7	Enzio Provenzano	14.266.241	Anthropologist	OPEDAP
8	Lucas Morillo	9.507.835	Master Craftsman	OPEDAP
9	Rafael Salas	7.471.899	Master Craftsman	OPEDAP
10	Silvio Alastre	9.930.284	Librarian	OPEDAP
11	Alicet Hernández	14.167.693	Civil Engineer	IMP MIRANDA
12	Hilario Colina	11.477.254	TSU Construction	IMP MIRANDA
13	Micaela Riera	15.917.589	Civil Engineer	IMP MIRANDA
14	Cruz Hernández	10.968.133	Civil Engineer	IMP MIRANDA
15	Edgar Salas	17.350.060	Civil Engineer	IMPAR COLINA
16	Mireglys Gutiérrez	28.289.852	Technical Assistant	IMPAR COLINA
17	Miladi Molina	8.255.629	Bachelor of Education	IMPAR COLINA
18	José Martínez	6.486.047	Technical Assistant	IMPAR COLINA
19	Luis Felipe Díaz López	9.528.526	Historian	OPEDAP

5.7. Complete the management structure to articulate the different levels of government and promote social inclusion in decision-making so that the implementation of conservation and management efforts formally includes communal councils in the management strategy.

The management structure has been expanded according to the requirements issued by UNESCO, incorporating professionals from various binding areas, engineers, architects, technicians and Master Clay Craftsmen who can harmonize and guarantee the functioning of government management. Which is described as follows:

During the year 2024, the State Party, through the leading participation of citizens in decision-making, the Ministry for Popular Power for Communes and Social Movements generated the sovereign, democratic and direct mechanism by which each Communal Council can establish through individual, free and secret suffrage, vote for the projects that their aggregated territories in Communes require. This Financing Agreement between the Federal Government Council-Interterritorial Compensation Fund and the Grassroots Organization of Popular Power, Manuela Sáenz Socialist Commune welcomes the democratic, sovereign and plural exercise that generates a great contribution to the heritage issue since within of its priorities, the Community Council of the Coro Center was able to approve its project linked to the interventions of its properties in which 6 houses with a traditional structure were benefited, in the 1st National Consultation (\$10,000) and the interventions of 3 Ambulatory Health Centers in the 2nd National Consultation, also administered with their own resources (\$10,000) See Annex 9, executed collectively among the members of the Communal Council together with the Jesús “Chucho” Coello Heritage Group under the guidelines issued from the OPEDAP office. See Annex 10.

5.8. Articulation of the provisions adopted in the Management Plan tools and the development of local and regional planning where appropriate, to support municipal ordinances to ensure compliance management policies.

The State Party, in addition to unrestricted compliance with the Municipal Ordinances of both Historic Centers, the creation of the Jesús “Chucho” Coello Heritage Squad, the incorporation of technical professionals and Artisans to the Management Unit, as well as the creation of the Heritage Police and all State institutions such as the Falcón State Institute of Culture, the Falconiana Tourism



Corporation, the Francisco de Miranda National Experimental University, the University of the Arts, the Security University, Together for Falcón, Hydrological Plant of Los Médanos Falconianos (Hidrofalcón) and among others that contribute to the development and compliance of public policies that in heritage matters are binding on compliance with the Management and Management Plan. 5.9.

Development and implementation of a vehicle traffic strategy for the property.

Repowering of the floodgates or gates to close the streets of the UNESCO zone.

The passage of heavy vehicles continues to be restricted to guarantee that the buildings and monuments in the area are not affected and also the durability of the work carried out in the UNESCO polygonal, complying with the ordinances established by the municipality.

We operationally maintain and guarantee the security of the Historic Center of Coro the Directorate of Tourist Police Service and Heritage Protection, attached to POLIFALCON, located in the heart of Paseo Alameda "Ramón Antonio Medina" located in the Zone of Historical and Artistic Value with the purpose of guarantee and offer security, protection and surveillance to the Unesco Zone and its Zones of Historical and Artistic Value and Zone of Controlled Architecture. Today it has 32 officials, all trained in the area of safeguarding facilities and people's safety, as well as in the area of tourism and heritage awareness.

This police unit's main mission is to guarantee security and public order, to ensure the property of the people who live and visitors to the area; The police deployment covers the first ring of the Unesco Zone and Controlled Architecture, which includes from Miranda Street to Churuguara Street and from Manaure Avenue to Hospital Street, and the rest of the Historic Center of Coro is covered by surveillance services. and patrolling of the General Command of the Falcón State Police, such as the Supervisory Patrol Radio Unit.

85% of patrolling is done on foot and contact with citizens is direct, with this the purpose is focused on reducing the crime rate and guaranteeing citizen safety in the Historic Center of Coro in the Miranda municipality.

5.10. Application of the property's comprehensive Drainage System to deal with flooding.

We must highlight that the circumstances derived from climate change, a meteorological phenomenon of changes, if you will, extreme, which within its characteristics has been affecting heat waves, droughts, storms, excess rainfall, have produced various floods in our territories, greatly affecting not only the alteration of food systems and diseases but also producing severe fissions in our earthen buildings to a greater extent, therefore this situation of climate change is a constant alert since it manifests itself in a very uncontrolled and disproportionate way. and proposes an alert about everything in terms of drainage since prevention and work in the various streams, sewers and tanks can be kept clear of any obstruction that implies an overflow and damage to the properties of both historic centers, limiting the vulnerability that this may affect our homes. and emblematic monuments.

For this reason, national, regional, municipal and community government institutions maintain careful planning of conservation and adaptation to climate change in these sites. This includes measures such as the restoration of historic structures, the implementation of improved drainage systems and the promotion of sustainable practices in heritage management and tourism. Furthermore, public awareness and collaboration between local authorities, communities and heritage experts will be essential to preserve the cultural and historical richness of Coro and its Port of La V The use of traditional construction techniques, such as hutch straw mud, in the city of Coro makes structures particularly vulnerable to the impacts of climate change, such as heavy rains and constant rainfall.

These activities and actions taken during 2024 refer to:

## **MIRANDA MUNICIPALITY**

☛ Deforestation, cleaning and maintenance of the South Variant which converges with the ravine of the Pantano Abajo and Pantano Arriba sectors. With this activity, the impacts generated by the overflow of the city's sewage system or network are minimized since when this collapse occurs, all these waters are directed to the Historic Center of Coro.

☛ To the east of the city of Coro, deforestation, cleaning and decoration activities are carried out in the ravine in the Orumos sector.

☛ To the southeast of the city in the Coro ravine and the banks of the Coro River, cleaning activities are carried out, using drainage and sediment cleaning machinery.ela in a changing environment due to climate change.

☂ To the west of the city is the Chabe ravine, on Sucre Avenue in the Cruz Verde sector, which collects rainwater from this area, carrying out environmental sanitation work, weeding, cleaning with heavy machinery (backhoe, dump trucks, among others).

☂ To the west of the city is the Chabe ravine, on Sucre Avenue in the Cruz Verde sector, which collects rainwater from this area, carrying out environmental sanitation work, weeding, cleaning with heavy machinery (backhoe, dump trucks, among others).

☂ 2nd Stage Cobblestone Urdaneta Street between Hernández Street and Toledo Street. In this sense, plani-altimetric surveys (topographic survey) were carried out, 80 meters of road, which was executed, changing the slope of this street, maximizing the runoff of surface waters. **See Annex 11.**

☂ Carry out the environmental sanitation of eight (8) streams located in the different areas of the Miranda Municipality. among them:

1. Weeding, collection, sweeping and dumping of the stream that is located on Sucre Street with Libertad Street and Churuguara Street.

2. Weeding, collection, sweeping and dumping of the Sucre ravine starting from its surroundings and along the sidewalk with weeding trucks and machinery.

3. Weeding, collection, sweeping and boating of the Las Velitas ravine.

☂ Eight hundred (800) sweeping, cleaning and clearing maintenance of the different streets of the city were carried out during the year 2024.

☂ Three hundred and thirty-six (336) daily maintenance works were carried out on the Historic Center of Coro and Paseo Francisco de Miranda during the year 2024.

☂ During the III quarter of 2024, 100% of what was planned was executed in the green areas and pruning along the “Generalísimo Francisco de Miranda” promenade. Likewise, the daily maintenance of the Historic Center, collection of solid waste and weeds was carried out.

☂ Carry out controlled pruning of trees in the different areas of the city of Santa Ana de Coro during the year 2024. **See Annex 12**

## **COLINA MUNICIPALITY**

☂ Day of sanitation and maintenance of the sewage network by Hidrofalcón workers, addressing the adjacencies of the service station, located in the Historic Center of La Vela, with a hydrojet and vacuum system.

☛ Replacement of bearings, stuffing boxes and seals in the cartridge of the La Vela Pumping Station equipment. This as preventive and corrective maneuvers with which it is intended to strengthen the sewage pumping system, corresponding to its adjacencies.

☛ Alliances between the Mayor's Office of the Colina Municipality and the Coast Guard of the municipality in order to guarantee the protection and security of the maritime perimeter of our Veleña Coasts.

☛ Sanitation plan in the Colina Municipality in the vicinity of the municipal cemetery with a view to the conservation and cleaning of public spaces in terms of drainage.

☛ Provision of pipes intended to strengthen the water distribution service in two parishes of the Colina Municipality in order to strengthen the drainage plan.

☛ Repair of the 200 hp Isiro I equipment, which will optimize the drinking water service and improve the quality of life for more than 18 thousand inhabitants of the Colina Municipality and directly to the upper and southern sectors of the Colina Municipality.

☛ Deployment of the IMSEP Colina heritage cleaning crews, achieving the collection of more than 300 tons of solid waste in three streams in La Vela Parish to improve drainage. **See Annex 13**

## **ZERO WATER BOAT PLAN**

The activities that will be listed below are an active part of said Plan:

☛ Repair of breakdown in main drinking water pipe. Ali Primera Avenue with Ayacucho Street.

☛ Intervention to resolve drinking water bottle. Excavation with portable equipment and replacement of accessories, Calle Garcés with Av. Manaure.

Correction of the 2nd 20cm fault on the drinking water pipe. Gumming and installation of metal staple, Av. Ali Primera with Calle Ayacucho.

☛ Correction of drinking water leaks, manual surface excavation and replacement of accessories. Miranda Street between Colina and González streets.

☛ Intervention to solve drinking water bottle water problems. replacement of accessories. North Street between Hospital and Ayacucho Streets.

☛ Inspection and diagnosis: attention to complaints of white water and sewage boats affecting the community. Churuguara Street with León Faria Street.

☔ Intervention to solve drinking water bottle problems. Surface excavation and replacement of accessories. Monzón Street between Federación and Colón streets.

☔ Correction of drinking water leak at meter level. Surface excavation and replacement of accessories. Zamora Street with Toledo Street.

☔ Inspection and diagnosis by drinking water can at the main pipe level. Toledo Street between Av. Josefa Camejo and North Street

☔ Intervention to solve drinking water bottle problems. Surface excavation and replacement of accessories. Toledo Street between Av. Josefa Camejo and North Street

☔ Correction of faults at the main pipe level. Rubberized and stapled with pressure strap. Toledo Street with Miranda Street

☔ Repair of drinking water bottle. Surface excavation and replacement of accessories. North Street between Av. Manaure and González Street.

☔ Intervention to resolve drinking failure problems at the main pipe level. Gumming, installation of staples and pressure strapping. Airport Alley.

☔ Intervention to resolve drinking water breakdown at the residential meter level and replacement of accessories. Colón Street between Buchivacoa and Churuguara streets.

☔ Intervention to resolve drinking water breakdown at residential meter level and replacement of accessories. Churuguara street with León Faria street

☔ Inspection and diagnosis of drinking water breakdown at the 6-inch main pipe level. Falcón Street with Toledo Street

☔ Inspection and diagnosis: attention to complaints about drinking water canisters at meter level. Buchivacoa Street between Colón and León Faria streets.

☔ Intervention in conjunction with Hidrofalcón to repair drinking water canister. Falcón Street with Toledo Street

☔ Intervention to solve drinking water bottle problems. Replacement of accessories. Calle Colon between Calles Garces and La Paz

☔ Intervention to resolve drinking water breakdown. Superficial excavation and replacement of accessories. Libertad Street between Ampies and Federación Streets.

☔ Inspection and diagnosis: attention to complaints about drinking water canisters at meter level. Toledo Street with Miranda Street

☞ Repair of drinking water canister at meter level. Replacement of accessories. Miranda Street between Manaure Avenue and Toledo Street

☞ Intervention to resolve drinking water bottle at residential pipe level. Zamora Street between 23 de Enero and Proyecto Streets. Downward Swamp Sector

☞ Cleaning of the manhole collapsed by sediments and reconstruction of the lid frame, leaving it in optimal condition. Pantano Abajo Sector, between Calles 23 de Enero and Norte

☞ Uncovering and cleaning of the home embedment column. Central Pantano Sector, between Hernández and Miranda Streets

☞ Uncovering and cleaning manhole embedment collapsed by sediments. Airport Street with intervention at the end

☞ Inspection and diagnosis. Potable water breakdown at the main pipe level. Unión Street between Av. Manaure and Toledo Street. Downward Swamp Sector

☞ Repair of water breakdown. Colón Street between La Paz and Palmasola Streets

☞ Constant supervision of drinking water breakdown repair work in order to monitor actions. Pan ☞ Reconstruction of the column of the embedment at the level of the pedestrian sidewalk. Gotopo Mora benefited family. Point and circle. Miranda Street

☞ Repair of drinking water breakdown at meter level. Manaure Avenue

☞ Repair of drinking water breakdown. Installation of the rubber and "shell" with its respective strapping. Manaure Avenue

☞ Home cleaning and sanitation clogged by sediment. Monzón Street between Federación and Ampies

☞ Repair of drinking failure on aqueduct pipe. Pantano Arriba Sector, intervention to solve drinking water problems. Installation of metal clamp. Construction of pit to achieve sanitation and cleaning of embedment obstructed by sedimentstano Abajo Sector, Calle Toledo with Calle Miranda.

☞ Correction of damage at the 4-inch main pipe level. González Street, Norte Street and Vuelvancaras Street.

☞ Repair of drinking water canister at meter level. Comercio Street between Garcés and Churuguara Streets.

☞ Repair of drinking water breakdown at the main aqueduct pipe level. Camejo alley with Colón street, Guinea sector



☞ Uncovering, cleaning and sanitation of an embedment. Alley Camejo with Calle Colón, Guinea sector

☞ Repair of drinking water breakdown at the main pipe level to the home intake. Surface excavation and replacement of accessories. North Street with Ayacucho Street.

☞ Uncovering and cleaning of one (1) home embedment. Avenida Ali Primera Antigua Av. Roosevelt with Calle Ayacucho. In front of the Roosevelt Pharmacy

☞ Repair of drinking water damage, surface excavation and replacement of accessories. North Street between Hospital Street and Ayacucho Street.

☞ Repair of drinking water breakdown at the incorporation gasket level. Zamora Street between Manaure Avenue and González Street.

☞ Repair of three (3) drinking water canisters. Ampies Street with Garcés Street

☞ Repair of drinking water. Mapararí Street with Ampies Street.

☞ Repair of drinking water. Churuguara Street with Ampies Street,

☞ Repair of drinking water. Ampies Street between Garcés and Buchivacoa Streets.

☞ Intervention to repair drinking water leak at meter level (home intake). Garcés Street with Colón Street and Proyecto Street

☞ Intervention to repair drinking water leak at meter level (home intake). Camejo Alley with Colón Street

☞ Intervention to correct drinking water leak at the adapter level towards the main pipe connection. Old Market Sector, Buchivacoa Street

☞ To correct drinking water breakdown. Libertad Street between Ampies Street and Silva Street

☞ Para la corrección de botes aguas potable a nivel de medidores y tomas domiciliarias. Calle Monzón entre Ampies y Federación

☞ Atención a denuncia diagnóstico sobre bote de agua potable. Calle Porvenir con Calle Providencia.

☞ Intervención para el mantenimiento de tramo de cloacas y empotramiento domiciliario. Sector la Guinea, Calle Millar y Calle Providencia.

☞ Intervención para corregir tres botes de aguas blancas. Se colocaron dos uniones de 16 y un codo de 3/4 galvanizado. Calle Colombia.

☔ Corrección de fuga de agua potable con el ajuste de unión de 16 y la sustitución de accesorios, además de un ajuste en un medidor. Sector Pantano Centro, callejón Vuelvancara.

☔ Destapado y mantenimiento de red de waste water del CEIS Los Orumos. Centro Histórico de Coro, Calle Zamora.

☔ For the correction of drinking water containers at the level of meters and household intakes. Monzón Street between Ampies and Federación

☔ Attention to diagnostic complaints about drinking water bottles. Porvenir Street with Providencia Street.

☔ Intervention for the maintenance of the sewer section and home embedment. Guinea Sector, Millar Street and Providencia Street.

☔ Intervention to correct three whitewater boats. Two 16" joints and a 3/4 galvanized elbow were placed. Colombia Street.

☔ Correction of drinking water leak with the 16 union adjustment and the replacement of accessories, in addition to an adjustment in a meter. Pantano Centro Sector, Vuelvancara alley.

☔ Unclogging and maintenance of the wastewater network of the CEIS Los Orumos. Historical Center of Coro, Zamora Street.

Reconstruction of home embedding. Historical Center of Coro, Zamora Street.

☔ Inspection and diagnosis of collector for sewage overflow. I work together with Hidrofalcón. Av. Manaure in front of Plaza Los Mártires

☔ Inspection and diagnosis of collector for sewage overflow. I work together with Hidrofalcón. Ramírez Alley between Vuelvancara and Josefa Camejo Streets

☔ Asphalt and concrete demolition work begins to replace 15 meters of 10-inch collector. Manaure Avenue, Plaza los Mártires

☔ They complete the placement of the sewer section tubes. Pending the completion of placement of the fill and cleaning of the area. Manaure Avenue with Commerce Street.

☔ Completed the cleaning and formation of the ditch on Manaure Avenue due to the replacement of the collector. Manaure Avenue with Commerce Street

☔ Repair of drinking water breakdown. Alí Primera Avenue with 23 de Enero Street.

☔ Recovery work on the fallen collector section begins. Monzón Street between Federación and Ampies Streets.

☔ Repair of fallen collector section. Monzón Street between Federación and Silva Streets.

☔ Construction of a 15-meter location and the rehabilitation of 4 embedments. Monzón Street between Silva and Ampies Streets

☔ Repair of the sewer section at the intermediate visit mouth. Monzón Street between Silva and Federación Streets

☔ Repair of (2) drinking water leaks at residential meters. Replacement of accessories. Manaure Avenue. Point and circle

☔ Repair of drinking water breakdown at home intake level and replacement of accessories. González Street, between Zamora and Urdaneta Streets.

☔ Repair of major damage at the aqueduct level. Zamora Street with Calel González

☔ Inspection and diagnosis of drinking water bottle problems. Which means damage to the adapter and clamp. Falcón Street with Bolívar and Hernández Streets

☔ Inspection and diagnosis of problems regarding the collapse of the sewage system in homes in the Pantano Abajo sector. Josefa Camejo Street with 23 de Enero Street.

☔ Correction of drinking water leak at the main intake level. Pantano Abajo Sector, Urdaneta Street with 23 de Enero Street.

5.11. Development and implementation of a strategy to secure the necessary resources to support building maintenance and conservation, as well as continued use, by owners.

By 2025, the priorities and financial strategy will be established to ensure resources for intervention.

N°	PROJECT NAME	ADDRESS	TYPE OF AREA
1	Repair and Improvements of the Church of San Antonio de Padua, San Antonio Parish, Miranda Municipality, Falcón State.	Calle Democracia esquina Av. Manauare.	03-08-07 P/2 Z.A.C
2	Repair and Maintenance of the Church of San Francisco de Asís, located on Zamora Street, corner of Miranda Avenue. Santa Ana de Coro, Miranda Municipality, Falcón State.	Calle Zamora esquina calle Av. Miranda.	01-02-28 P/3 Z.V.H.A
3	Recovery of the Santa Ana Academic Complex, Miranda Municipality, Falcón State.	Calle Falcón entre calles Hospital y calle Ayacucho.	01-02-31 P/1 UNESCO
4	Repair and Improvements of the Church of San Nicolás de Bari, Santa Ana Parish, Miranda Municipality, Falcón State.	Av. Ayacucho esquina calle Falcón.	01-04-05 P/1 Z.V.H.A
5	Repair and Improvements of the San Clemente Church, Santa Ana Parish, Miranda Municipality, Falcón State.	Calle Zamora esquina calle Federación.	01-02-27 P/3 UNESCO
6	Improvements to the Perimeter Fence, in the Aponte Estate Property, Located on the Talavera Walkway in the City of Santa Ana de Coro, Santa Ana Parish, Falcón State Municipality.	Paseo Talavera entre calle Bolívar y calle Comercio.	01-05-11 P/2 Z.V.H.A
7	Reconstruction of the Wall on the Facade of the Casa Curiel Building, located on Garcés de Coro Street, Santa Ana Miranda Parish, Falcón State.	Calle Garcés entre calle Comercio y callejón Curiel.	01-05-10 P/7 Z.V.H.A
8	Repair and Improvements of the Artisan Modules of the Bolívar Club of the City of Santa Ana de Coro, Santa Ana Parish, Miranda Municipality, Falcón State.	Calle Federación entre calle Zamora y calle Falcón.	01-02-34 P/1 Z.V.H.A

The state party, within its annual operational plans, stipulates the approach and annual interventions with regional, national and local resources that contribute to the financing and budget of economic resources for the interventions that the properties and monuments of the heritage areas may require in the same way. in the drainage projects presented.

For the year 2025, the priorities and financial strategy were established to ensure intervention resources, which are described below:

With the approval of the Emergency Fund of \$100,000 as aid by UNESCO where 29 properties and monuments (18 in La Vela) and (11 in Coro) were prioritized for comprehensive intervention that includes private owners as well as State institutions.

For the year 2025, the 29 interventions that come from the Emergency Fund continue to be prioritized, a document that was delivered to UNESCO for approval, so that the 29 properties described in it can be fully intervened, while 11 in the Center Historical Center of Coro and 18 in the Historical Center of La Vela, therefore, according to the following activities, we hope to be able to faithfully comply with what was requested. See Annex 4.

The Project Office (OPEDAP), Site Manager, together with the State Government and the Municipalities of Miranda and Colina, took palliative protection measures and the damage was evaluated in each of the affected buildings in response to the rains generated. due to climate change between October and November 2022, therefore, the diagnoses made and the most important effects are:

- ✈ Damage to the roof covering level.
- ✈ Roof deck leaks
- ✈ Undermining of walls
- ✈ Partial roof collapses
- ✈ Partial collapses of walls
- ✈ Detachments of friezes on walls and cornices
- ✈ Settlements and wall separations

In this sense, the restoration, rehabilitation and stabilization of 29 emblematic buildings and homes in Santa Ana de Coro and its Puerto La Vela is proposed, with master craftsmen, a body specialized in the use of traditional construction techniques.

<b>Buildings and Monuments in the Historic Centre of Coro.</b>	<b>Amount \$</b>
Casa del Tesoro	4.652,50
Casa de las Ventanas de Hierro	4.878,50
Casa del Artesano	4.055,50
Iglesia San Clemente	11.294,50
Casa del Sol	2.587,00
Casa de La Poesía	4.366,50
Casa sede IPC	4.917,50
Casa Familia Granda	1.529,00
Casa Familia Pedro Hidalgo	5.155.50
Casa Nazaret	3.280,50
Balcón de los Arcayas	3.283,00
<b>T o t a l</b>	<b>\$50.00000</b>

The same Action Plan established in 2024 will be maintained for the year 2025 with the following activities:

1. Report on Intervention of Properties in the Historic Center of Coro and La Vela on the preventive measures, recommendations and guidelines that must be followed in these types of traditional buildings, said report will have:

1.1 Diagnosis and Pathologies of each property intervened.

1.2 Preparation of Property Conservation Status Files.

1.3 Budget implemented in materials and labor.

1.4 Traditional materials used.

1.5 Artisanal construction techniques used.

Preventive guidelines and recommendations for the maintenance of each traditional property intervened, these are intended to mitigate the sustainability of the property in the short, medium and long term.

2. For each rehabilitated property, a dissemination campaign will be carried out through television, radio, digital press and social networks of the importance of valuing not attacking the environment, the nature that in the long run affects the



entire population and to a large extent in turn to traditional properties due to the condition of the materials used. These communication campaigns, in addition to a cultural, eco-socialist heritage tourist route that will be carried out weekly, will be accompanied by an informative mobile speaker per property, in addition to banners, signage and acrylic that inform the variable population that visits both historic centers, about the materials used and how the effects of climate change threaten this type of structure, foreseeing its actions from all levels of the state.

This will generate the importance and social and cultural impact that our tangible and intangible heritage means for the Corians and Veleños and also the role of the Master Clay Craftsmen as a value, legacy and sense of identity of our knowledge that implies disseminating construction techniques from the Jesús Chucho Coello Clay School and the Formation of the La Vela Clay Artisans Gang and the skills that reflect the craft of each Master, each artisan and each apprentice in the dissemination of the knowledge and knowledge used.

3. Development of a web portal with photographs, videos, documents, among others.

Communication campaign through social networks to raise awareness of tangible and intangible cultural heritage. Videos on the INCUDEF YouTube channel of testimonies from artisans, owners and community councils about the work carried out in each property as a preventive measure and protection of these buildings.

3.1 Acrylic and conversational for each property intervened, which in turn includes a tourist route, brochure-signage proposal via acrylic so that by QR Code visitors can learn about the heritage properties, museums, national monuments, whether religious, educational, institutional, private etc., also in the prioritized interventions to be intervened in 2024, said acrylics can assess, reflect and show the construction technique, the materials used and their origin, the master craftsmen who worked on each property beyond the historical, tourist and architecture with its typology among other information that they could show.

Finally, among the activities are those binding on the educational sector that accompany boys and girls, young people and adolescents, from the Diversified Basic and Secondary Education System as well as students from University Institutions, such as training, dissemination and information workshops, the tours, under a schedule of guided visits through each educational institution, the various proposals for classroom pedagogical projects, comprehensive plans and special degree works or Theses that help to generate information, knowledge and theories, which Under a participatory methodology, the ancestral knowledge of construction techniques can be integrated with the academic knowledge of our educational institutions.

6. Congratulates the State Party for the completion of a comprehensive Management Plan, together with the establishment of regulatory measures for the Buffer Zone and the proposed Disaster Risk Plans for the Historic Center of Coro and the Historic Center of La Vela, the development of a conservation strategy and the development of an Action Plan, including a prioritized and budgeted intervention program, based on solid studies and guidelines that properly integrate traditional knowledge.

7. Takes note with satisfaction of the numerous, comprehensive and inclusive reports, restoration, rehabilitation and stabilization measures carried out in favor of buildings damaged by the rains of October and November 2022, and requests the State Party to provide detailed information on the activities that continue to be implemented.

At this point we can highlight that the State Party, within the framework of its commitment to the owners, citizens and institutions of the State, is consecutively and also according to the income of financial resources, investing in the rehabilitation and interventions in 2024 of 27 properties , Monuments, temples and other traditional houses based on Bs7,659,600 that translated into dollars generates an investment of \$127,660, this implies the strengthening of the Venezuelan economic system, however With this we must also say that the investment in drainage (which implies how severe the rains were in 2022 and 2023), in 2024, there was an investment of Bs.43,000,010 which in foreign currency implies \$782,000. See Corrective Measures 5.3

This provides us with a commitment to our Historic Centers, increasing financial investment each year despite the coercive measures that have been illegally imposed on us, however, the Bolivarian Government of Venezuela continues to provide effective and efficient responses in this matter in order to be able to get out of the risk list and fully meet the goals proposed annually

For 2025, interventions were planned for 37 traditional properties in both Coro and La Vela, including those presented to UNESCO by the Emergency Fund. See Corrective Measures 5.11

8. Also takes note of the role of the Joint Commission and the strengthening of management structures and requests the State Party to provide specific and complete information on the harmonization of legal instruments for the protection of the property.

The Joint Commission is reaffirmed since its creation as a joint and collective decision-making body in both Historic Centers, which integrates the Cultural Heritage Institute as the governing body, the Municipal Heritage Institute of the Mayor's Office of Miranda, the Municipal Heritage Institute of the Mayor's Office of

Colina, the spokespersons for Heritage of Education and Culture of the Communal Councils and Communes of both Historical Centers (Communal Council of the Coro Center and Social Territory 1 in Coro, and Community Council of the Center in La Vela), the Clay Artisans of the Jesús “Chucho” Coello Heritage Group and an instance of the regional executive that has been carried out by the Institute of Culture of the Falcón state (INCUDEP).

9. Also notes with satisfaction the important drainage measures implemented during the period in question, but noting that the establishment of a lasting drainage strategy and plan supported by all necessary financial resources has not yet been completed, reiterates its request that a complete and durable drainage system be established appropriately resourced.

During the period of 2024, the Government of the Bolivarian Republic of Venezuela allocated approximately Bs. 43,000,010 (\$782,000), taking into consideration that despite the unilateral blockade imposed on our country, the Bolivarian Revolution remains committed to maintaining, preserving and invest the resources available in this matter in the Drainage Plan, as a priority, it is important to remember that during the year 2023 the investment in this matter was Bs.2,052,000 (\$57,000), therefore the transformation in 2024 exceeded almost 1,371% in investment by the State Party and together they continue to be carried out in a preventive manner in what refers to sanitation, weeding, canalization of streams, sewers, tanks, replacement of aqueducts, maintenance of pumping stations, talks, workshops, formation of environmental brigades, heritage maintenance brigades since it implies a daily and peremptory task for the currents of surface and underground waters of both locations and also undertakes scheduled work every year in various quarters of the year and primarily serves the most vulnerable areas of the city, with the fundamental impact being the evacuation of currents in both historic centers, their buffer zones, controlled architecture as well as the entire Unesco zone, always with the greatest willingness to add efforts in this matter to be able to exit from the At Risk List The Mayor's Office of the Miranda municipality and the Mayor's Office of the Colina municipality united with the policies of the National and Regional Government through the Hidrológica de los Médanos Falconiano, C.A. of the state of Falcón (HIDROFALCON) and the Ministry of Popular Power for Water Attention (MINAGUAS), has increased in its policies for the benefit of this portfolio, the previously highlighted Zero Water Bottle Plan, which satisfactorily involves an entire scaffolding of maintenance, preservation and replacement of equipment, materials and others that add efforts for the benefit in addition to the Drainage work of both cities. Annually and since 2018, preventive maintenance work is carried out uninterruptedly in the streams receiving surface drainage of the Historic Center and the city of Coro, among which are the Chabe stream, the Avenida Sucre stream and the South Stream of the sector. Pantano Abajo adjacent to the Airport, with the

fundamental purpose of avoiding overflows, flooding in the city, its adjacencies and especially in matters of our competence in the Center Historical that may affect the monuments and buildings located in both the UNESCO zone, the Zone of Historical and Artistic Value and the Protection Zone, in the Port of La Vela it would be, the UNESCO Zone and the Buffer Zone.

It is important to highlight that in 2024, 75 repair, maintenance and replacement actions for equipment and materials were carried out in the drainage system in the Historic Center of Coro and La Vela within the framework of the aforementioned "Zero Water Bottle" Plan. predominantly influencing the better development of the currents for the streets and avenues of the sector to benefit the drainage system of the Historic Center of the city. See Corrective Measure 5.10

10. Further requests the State Party to invite a joint World Heritage Centre/ICOMOS/ICCROM reactive monitoring mission to assess achievements

The State Party, reaffirming its commitment to the protection and conservation of the Historical Centers of Coro and its La Vela Port, enthusiastically welcomes the possibility of receiving a joint reactive monitoring mission from the World Heritage Centre/ICOMOS/ICCROM. We consider this visit as an opportunity to evaluate in situ the progress made in the heritage, historical, cultural, architectural, environmental areas, among others.

Through this mission, it will be possible to verify the collective effort that our national, regional, municipal and communal institutions have been making towards the recovery and preservation of this valuable heritage. Likewise, we trust that this event will allow us to detail and highlight the achievements achieved, reaffirming our country's commitment to the safeguarding of these sites and our objective of overcoming the condition of permanence on the List of World Heritage in Danger.

ACTIVIDADES	CRONOGRAMA DE EJECUCIÓN DE ACTIVIDADES AÑO 2025												CRONOGRAMA DE EJECUCIÓN DE ACTIVIDADES AÑO 2026											
	ENERO	FEBRERO	MARZO	ABRIL	MAYO	JUNIO	JULIO	AGOSTO	SEPTIEMBRE	OCTUBRE	NOVIEMBRE	DICIEMBRE	ENERO	FEBRERO	MARZO	ABRIL	MAYO	JUNIO	JULIO	AGOSTO	SEPTIEMBRE	OCTUBRE	NOVIEMBRE	DICIEMBRE
Rehabilitación de 25 Inmuebles Patrimoniales en Zona UNESCO de Coro y La Vela																								
Presentación de Plan de Riesgo por parte del Cuerpo de Bomberos del Municipio Miranda																								
Aprobación del Programa de Formación de Aprendizaje Permanente (NCEs): Constructores de edificaciones con tierra y Guía Turístico Patrimonial																								
Acreditación de Maestros Artesanos EN Programa de Formación Permanente (NCEs): Constructores de Edificaciones con tierra y Guía Turístico Patrimonial																								
Publicación Bibliográfica de los Maestros Artesanos																								
Reparación y Mejoras de la Iglesia San Antonio de Padua, Parroquia San Antonio, Municipio Miranda Estado Falcón.																								
Reparación y Mantenimiento en la Iglesia San Francisco de Asís, ubicada en la calle Zamora esquina Av. Miranda Santa Ana de Coro Municipio Miranda del Estado Falcón.																								
Recuperación del Complejo Académico Santa Ana, Municipio Miranda, Estado Falcón, I Etapa.																								
Reparación y Mejoras de la Iglesia San Nicolás de Bari, Parroquia Santa Ana, Municipio Miranda Estado Falcón.																								
Reparación y Mejoras de la Iglesia San Clemente, Parroquia Santa Ana, Municipio Miranda Estado Falcón.																								
Mejoras del Cercado Perimetral, en el Inmueble de la Sucesión Aporte, Ubicado en el Paseo Talavera de la Ciudad Santa Ana de Coro, Parroquia Santa Ana, Municipio Estado Falcón.																								
Reconstrucción de Muro en la Fachada del Inmueble Casa Curiel, ubicado en la calle Garcés de Coro, Parroquia Santa Ana Miranda Estado Falcón.																								
Reparación y Mejoras de los Módulos de Artesanos del Club Bolívar de la Ciudad Santa Ana de Coro, Parroquia Santa Ana, Municipio Miranda Estado Falcón.																								

The commitment that the Bolivarian Revolution has in heritage matters has been increasing to the extent of being able to generate financial and economic mechanisms that imply greater resources for investment in this issue in the Historical Centers of Coro and La Vela as a guarantee of being able to respond. to the citizens of both sites and also fully comply with the requirements that UNESCO demands of us in order to be able to get off the Danger List on which both heritage sites are located. However, all the efforts that the Government of the Bolivarian Republic of Venezuela has been assuming in its commitment to these people, with their heritage, with their culture and their identity have been useful, which must keep us in a merciless economic blockade, however, the efforts have been doubly greater, since we understand that history, heritage and memory are the generating basis of the Homeland, therefore, we continue to insist in addition to being able to understand the attacks of nature, the combination of the effects of climate change and the measures coercive measures can result in serious consequences for the cultural heritage of Coro and its Port of La Vela.

Addressing these challenges will require a comprehensive strategy that combines heritage conservation measures, sustainable urban planning and risk management climatic. The unity that the Venezuelan people have maintained each year has been fundamental to address the problem not only of climate change that we have

described that has affected the property as a tangible value, but also that union includes gregarious work in which the communities empowered in the Decision-making and actively participating demonstrate that we can get off that at-risk list sooner rather than later. Collaboration between the government, local communities, heritage experts and other relevant actors is essential to find effective and sustainable solutions that protect and preserve the cultural heritage of Coro and its Port of La Vela, that is the task undertaken and we are sure that We will all continue to fulfill it.

They are the hands that build heritage from the tangible and intangible, the same ones that have been cementing this sovereign and free Homeland in unity, always in the pursuit of a better world.

**The World Heritage Committee,  
Document WHC-14/38.COM/7A.Add,  
Recalling Decision 37 COM 7A.39 adopted at its 37th session (Phnom Penh, 2013),  
Coro and its Puerto de la Vela  
Corrective Measures**

**1. Development of a spatial analysis of the property to identify and assist in the design of the conservation, use and operation of the component parts.**

From OPEDAP, the Municipal Heritage Institute of the Miranda municipality and the Heritage Institute of the Colina municipality as local bodies, we maintain the guidelines regarding height, coral alignment, typology and architecture of buildings, monuments and others, setbacks, etc. in accordance with the guidelines emanating from the current Heritage Law, the Municipal Ordinances of both municipalities, the instructions regulated by UNESCO, where it implies the maintenance or the construction technique according to the traditional original construction materials as well as the regulations that exist. This operation of the components is also supported by the universal value of the criteria and guidelines directed from the master clay craftsmen who are in charge of these tasks of maintenance, preservation and intervention of the buildings.

**2. Full development of the property management plan, including the definition of regulatory measures for the proposed buffer zones and heritage areas, a sustainable development strategy, a public use plan, and a disaster risk preparedness plan that addresses all vulnerabilities of the property.**

**2.1. Complete development of the Property Management Plan,**

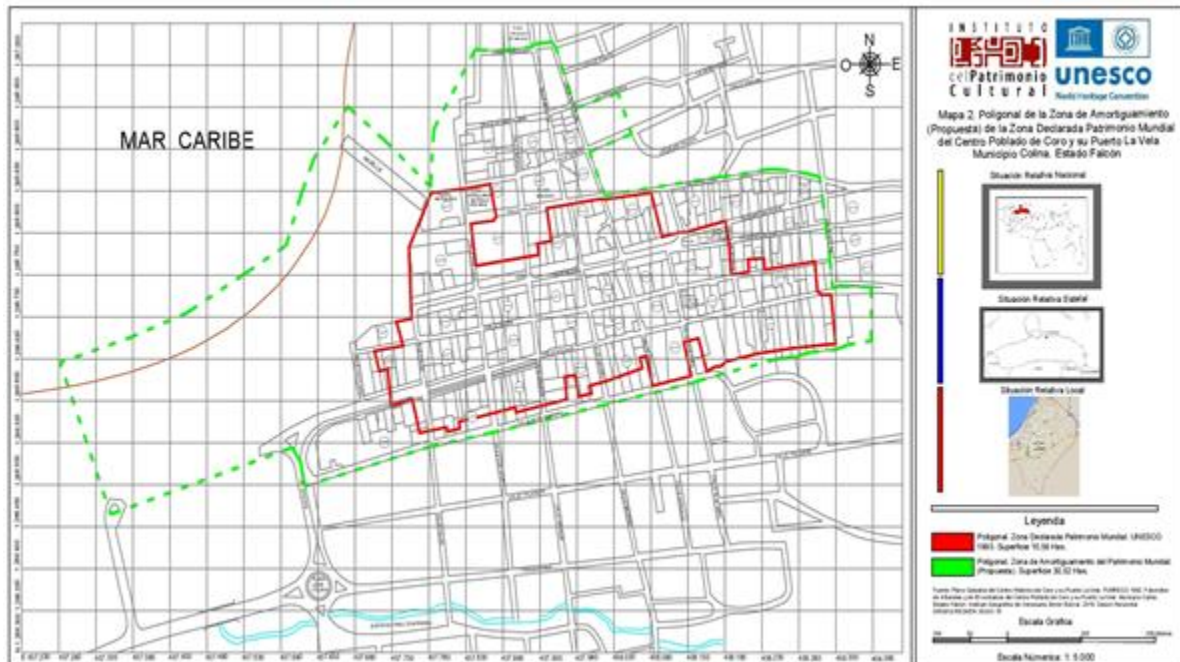
The Management and Handling Plan was updated in all its assessments, whether historical, heritage, typological, urban, socioeconomic, natural and environmental, incorporating on this occasion the paleontological and archaeological assessments of utmost importance for the approach to the buildings of the Historic Center of both sites. This protocol for updating the Management Plan had as references documents such as the PLINCODE, FUNRECO, Management Plan, Vitalization of the Historic Center and other pertinent documents. It is important to highlight that the background worked on in the Management and Handling Plan of 2014<sup>1</sup> was used. **See Annex 2**

---

<sup>1</sup> The 2024 Management Plan, which includes the Historical, Natural, Environmental, Heritage, Architectural, Urban, Archaeological, Paleontological and Socioeconomic Assessments, is attached in the annexes.

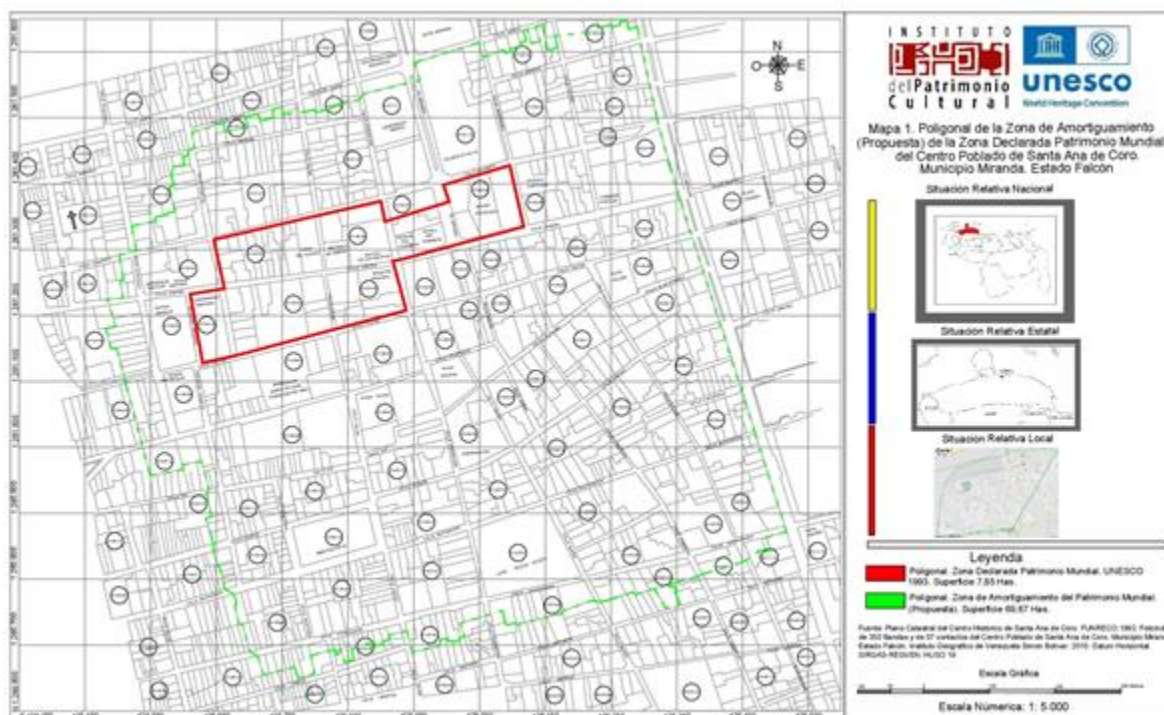
## 2.2. Including the definition of regulatory measures for the Buffer Zones and the proposed heritage areas.

The polygonal lines already presented in the Unesco 2024 report to this instance are maintained, in which it refers to the polygonal lines of these 2 properties inscribed on the World Heritage List and their respective buffer zones (Buffer Zone), whose boundary delimitation for both cases was established and redefined following the cultural delimitation criterion, specifically roadside and structural, according to the territorial boundary guidelines established by the Simón Bolívar Geographic Institute of Venezuela. **See Annex 1**



Historic Centre of La Vela





## Historic Centre of Coro

### 2.3. A sustainable development strategy for society, a public use plan.

The actions linked to collective institutional and community work in heritage matters continue to be carried out as every year on a routine basis, we could say, the State Party from its national, regional, municipal and communal instances continue to carefully execute said actions emanating from the Management Plan and Management Plan for this 2024 everything related to what is proposed therein, also note that specific actions already planned and correlative to daily actions are being carried out such as training and capacity building in educational institutions of all levels and modalities, in turn the actions that imply heritage, cultural, tourist, architectural, environmental, territorial, educational, historical, social, economic, sanitation, drainage, lighting, signage, approach to buildings, etc., at the same time in terms of training and capacity building we repeat that with the State Party instances that are inherent to them such as the IPC, INATUR, CORFALTUR, Center for Educational Quality, Municipal Institutes of Tourism, Culture and Heritage of Both municipalities, INCUDEF, Red Historia Memoria y Patrimonio, INCES, UNEFM, UNEARTE, UNES, UNEFA continue to be dedicated to this perennial, consistent and priority task.

## **2.4 Disaster Risk Plan.**

Both Historic Centers, Coro and La Vela, have their Disaster Risk Plan completed and in alert practice. The Risk Plan of the Firefighters of the Miranda Municipality is also being developed and will be incorporated in the first half of 2025. See Annex 3

The Caribe Wave exercise is carried out annually, organized by the Colina Civil Protection Directorate, and this practice is carried out every year as an important tsunami drill, with the participation of municipal and regional security agencies, educational institutions from the point and circle of the so-called "safe zone", public institutions and the community in general.

With the new appointment of the director of Civil Protection of the Colina municipality, guidelines were established that are directed to officials of the Veleñas coasts, establishing important agreements in order to continue supporting and strengthening their actions in matters of security and therefore their deployment throughout the Historic Center of La Vela in the event of a possible risk.

## **2.5 Preparation plan to address all vulnerabilities in the property.**

The Management Plan is the roadmap to follow regarding the various issues that are continuously addressed in the interventions to the buildings, temples, traditional houses and others, because it is a daily task of the institutions of the State Party with suitability in the mechanisms of supervision, monitoring, inspections, preparation of technical reports of buildings, monuments or others, which include defining and specifying the pathologies, recommendations or guidelines and provisions to follow with specific responsibilities of the Cultural Heritage Institutes from OPEDAP as the governing body, the Heritage Squad "Jesús Chucho Coello", the Heritage Institute of the Miranda municipality and the Heritage Institute of the Colina municipality. It should be noted and pointed out that the Master Artisans of Clay, the artisans, assistants and apprentices who, with the formation of the Heritage Squad, are accompanied by the knowledge of these hands that ancestrally cement the heritage built both in Coro and in La Vela, generating knowledge and wisdom without comparison and thus being able to avoid interventions that could affect the preservation of the property, therefore the voice

of the Master Artisans is heard in the Joint Commission in highlighting the materials to be used such as artisanal lime and sand to make the mix and the royal mix for the friezes, the use of

original stone for the foundations and foundations, the making of adobe with the conjunction of earth with water and rabbit straw as vegetable matter for the construction of the buildings, raising of walls and fired, the use of artisanal or Creole brick made and prepared in a family artisanal stove, which refers to the time that merits its preparation so that the brick is ready for use, the type of wood used for buildings such as Vera, Samán, Pardillo, Cedro amarga and others that are used for the elaboration of structural wood roofs and lattices, doors, windows, portals and in the same way the use of Cañizo and Caña Brava for roofs and their covers.

All these ways and types of forms, construction techniques whether in adobe, tapia or bahareque, maintain and optimize daily a qualified workforce that helps maintain the construction technique and make it a legacy that can be maintained from generation to generation.

This minimizes the vulnerabilities that could be generated by work with materials not suitable for this type of buildings and techniques that are not applied, in such a way that the formation of the Heritage Squad of La Vela de Coro will add a great contribution in this matter beyond the fact that from the municipal institutions within the framework of the Ordinances and the Law do not allow elements and techniques that are not correct, minimizing said vulnerability. All these maintenance and preservation actions have been the support and the peremptory endorsement that have limited the effects that affect both historic centers as a result of the natural conditions of climate change that predominantly affect these heritage houses.

**3. Complete development of the conservation strategy and action plan, including a program of prioritized and budgeted interventions, based on the results of condition surveys, and guidelines for conservation, restoration and maintenance interventions.**

In order to ensure the preservation of our heritage properties, monuments and assets of cultural interest, these properties are prioritized based on the financial resources available to the national, regional, municipal and communal executive. Interventions in the Unesco Zone and the Buffer Zone, Safeguard, Controlled Architecture and Zone of Historical and Artistic Value prevail, as well

as interventions that are planned in the various Annual Operating Plans of the Miranda and Colina Mayor's Offices.

**This year 2024, the following interventions were carried out:**

No	PROPERTIES OR MONUMENTS	AREA	MUNICIPALITY	INVESTMENT
1	Familia Sánchez	Controlled Architecture	MIRANDA	\$ 3.200 (Self-management) Support from the Heritage Squad "Jesús Chucho Coello"
2	Familia María Odett (Panadería Santa María)	Historical and artistic value	MIRANDA	\$ 600 (Self-management) Support from the Heritage Squad "Jesús Chucho Coello"
3	CEIS Los Orumitos	UNESCO	MIRANDA	\$ 120 Support from the Heritage Squad "Jesús Chucho Coello"
4	Iglesia San Francisco de Asís	UNESCO	MIRANDA	\$ 1.000 (Self-management) Support from the Heritage Squad "Jesús Chucho Coello"
5	5.1. Familia Kamel 5.2. Familia Scarchela. 5.3. Familia Saher. 5.4. Familia Manuel Urbina. 5.5. Familia González. 5.6. Familia Sucesión García Chirinos	Controlled Architecture	MIRANDA	\$ 10.000 2nd National Consultation of Communal Councils and Communes and support of the Heritage Squad Jesús Chucho Coello
6	6.1. Consultorio Popular María Mercedes 6.2. Consultorio Popular San Nicolás. 6.3. Consultorio Odontológico Cecilio Acosta	Controlled Architecture	MIRANDA	\$ 10.000 2nd National Consultation of Communal Councils and Communes and support of the Heritage Squad Jesús Chucho Coello
7	Complejo Educativo Católico Santa Clara de Asís.	Area of Historical and Artistic Value	MIRANDA	\$ 2.400 (Self-management) Support from the Heritage Squad "Jesús Chucho Coello"
8	Mueblería central C.A (Familia Mahassen Chaar de Halwan	Area of Historical and Artistic Value	MIRANDA	\$ 650 (Self-management)
9	Zapatería Zapataco	Area of Historical and Artistic Value	MIRANDA	\$ 500 (Self-management)
10	Local Rima Dack Douck	Area of Historical and Artistic Value	MIRANDA	\$ 790 (Self-management)

11	Mantenimiento correctivo de la avenida Manaure de Coro.	Area of Historical and Artistic Value	MIRANDA	\$ 75.000 Completed work Miranda CFG Mayor's Office
12	Mejoras en el asfalto de la avenida Manaure de Coro.	Area of Historical and Artistic Value	MIRANDA	\$ 235.000 In progress (60% complete) Miranda Mayor's Office.
13	Mejoras en las obras de servicios de la avenida Manaure de Coro (1era etapa)	Zona de Valor Histórico y Artístico	MIRANDA	\$ 187.000 Completed work Miranda Mayor's Office.
14	Mejora del alumbrado público de la avenida Manaure de Coro. (1era etapa)	Zona de Valor Histórico y Artístico	MIRANDA	\$ 32.000 Completed work Miranda Mayor's Office.
15	Construcción de paradas modernizadas en la avenida Manaure de Coro (1era etapa)	Area of Historical and Artistic Value	MIRANDA	\$ 10.000 Completed work Miranda Mayor's Office.
16	Reparación de la Red de aguas servidas y saneamiento ambiental de los diferentes sectores de las parroquias Santa Ana, San Gabriel y San Antonio del municipio Miranda Falcón.	ZVHA, ZAC Y Zona UNESCO	MIRANDA	\$ 235.000 Completed work Miranda Mayor's Office.
17	Reparación y mejoras Plaza San Clemente	UNESCO	MIRANDA	\$ 5.000 Mayor's Office Miranda
18	Reparación y mejoras Nicho San Clemente	UNESCO	MIRANDA	\$ 800 Mayor's Office Miranda
19	Casa Pablo VI	UNESCO	MIRANDA	\$ 400
20	Casa del Sol	UNESCO	MIRANDA	\$ 400
21	Casa Ventanas de Hierro	UNESCO	MIRANDA	\$ 500
22	2 <sup>da</sup> Etapa Adoquinado calle Urdaneta esquina calle Toledo	UNESCO	MIRANDA	\$ 50.000 Mayor's Office Miranda
23	Reparación grietas en muro Casa del Tesoro	UNESCO	MIRANDA	\$ 300
24	Solares de la Casa Lugo	UNESCO	MIRANDA	\$ 16.000 Government of the State of Falcon
25	Antiguo Café Venezuela	UNESCO	MIRANDA	\$ 10.000 Private Investment
26	Antigua Aduana de La Vela	UNESCO	COLINA	\$ 50.000 Colina Municipality Mayor's Office
27	Sede de la Alcaldía del Municipio Colina	ZONA DE RESGUARDO	COLINA	\$ 15.000 Colina Municipality Mayor's Office
<b>Gran Total</b>				<b>Bs. 52.638.300 (\$ 957.060 )</b>

#### 4. Development of a strategy and action plan to formally integrate traditional knowledge into conservation strategies and support long-term capacity building.

The task undertaken by the State Party includes being able to maintain from generation to generation the ancestral legacy of the Earth Construction Technique. Our people, following the ancestral lesson of the Caquetíos and Jiraharas, together with the Arab mestizaje brought from Spain, were generating buildings that range from the humble Casa de Torta of our original communities of Coro and La Vela, but also Pedregal, Urumaco, Dabajuro, Pecaya, etc., to the majestic traditional houses of the Historic Center of Coro and La Vela, such as El Balcón de Los Arcaya, Casa de las Ventanas de Hierro or the Antigua Aduana. Therefore, it is imperative for the State Party to maintain this ancestral knowledge as a priority and to be able to disseminate it, spread it and reproduce it from generation to generation. In this sense, for this new period, it is intended to create the heritage group of the Colina municipality as a fortress of preservation and dissemination in this territory and to make this traditional knowledge a priority not only cultural and educational but also community, this will allow the greatest conservation and preservation of the asset of cultural interest translated not only to the property but also to its intangible cultural value in all its historical, cultural, environmental, heritage, archaeological and other senses. All this adds to the efforts so that in the short, medium and long term this knowledge is perennial and multiplies over time.

During 2024, the census of clay artisans was updated, allowing the registration forms of 47 artisans in this field to be entered in order to increase knowledge. See Annex 5

Progress in updating and consolidating the Patrimonial Bearer Registration Cards of the Clay Artisans						
N°	Name of Artisans	ID card	Email/Phone	Municipality	Observations	Estatus
1	Pablo Jesús "Chucho" Revilla	3.831.608	04263302400	Miranda	Master Craftsman according to code RNP: VE-IPC-030190	Consolidated
2	Gregorio Quero (Wito)	12.170.320	04245657879	Miranda		Consolidated
3	Dimas Guerrero	11.472.357	<a href="mailto:Dimasguerrero561v@gmail.com">Dimasguerrero561v@gmail.com</a> 04125809983	Miranda		Consolidated
4	Hugo Chirinos	9.929.754	<a href="mailto:hugorafelchirinosanchez@gmail.com">hugorafelchirinosanchez@gmail.com</a> 04246791777	Miranda		Consolidated
5	Lucas Jesús Morillo Pirez	9.507.835	<a href="mailto:Morillolucas12@gmail.com">Morillolucas12@gmail.com</a> 04246482297	Miranda	Master Craftsman according to code RNP: VE-IPC-	Consolidated



					030185	
6	José Ángel Sánchez “El Ovejo”	7.486.086	<a href="mailto:jose-sanchez60@latinmail.com">jose-sanchez60@latinmail.com</a> 04246322184	Miranda	Master Craftsman according to code RNP: VE-IPC-030181	Consolidated
7	Álvaro Coello	18.605.819	<a href="mailto:alvarojesuscoello032@gmail.com">alvarojesuscoello032@gmail.com</a> 04129866406(mamá)	Miranda		Consolidated
8	Hernán Antonio Medina Chirino “El Poeta”	7.478.830	<a href="mailto:Hernanmedinapoeta@gmail.com">Hernanmedinapoeta@gmail.com</a> 04146951911	Miranda	Master Craftsman according to code RNP: VE-IPC-030191	Consolidated
9	José Sánchez “Santa Rita”	9.516.622	04164673820	Miranda		Consolidated
10	Nelson Antonio Hernández García “Leco”	5.292.379	<a href="mailto:Garcia54nel@hotmail.com">Garcia54nel@hotmail.com</a> 04263696985	Miranda	Master Craftsman according to code RNP: VE-IPC-030195	Consolidated
11	Víctor José Flores “La Guacamaya”	9.501.590		Miranda	Master Craftsman according to code RNP: VE-IPC-030184	Consolidated
12	Rafael Salas	7.471.899	<a href="mailto:rafaelsalas99@gmail.com">rafaelsalas99@gmail.com</a> 04262629710	Miranda		Consolidated
13	Vladimir Chirinos “El Negro”	9.929.753	04266430064	Miranda		Consolidated
14	Gabriel Gotopo	9.528.930	04120772999	Colina	Master Craftsman according to code RNP: VE-IPC-030174	Consolidated
15	Luis Israel Morales	7.940.630		Colina	Master Craftsman according to code RNP: VE-IPC-0008BW	Consolidated
16	Franklin Elías Perozo Sánchez	11.139.210		Colina	Master Craftsman according to code RNP: VE-IPC-030173	Consolidated
17	Henry Fernández	7.488.011	04122803476	Miranda		Consolidated
18	Willian Rivero	9.516.436	<a href="mailto:williamrivero@gmail.com">williamrivero@gmail.com</a> 04164048977	Miranda		Consolidated
19	Jorge Luís Bustillos	12.176.106	04122956947	Miranda	Deceased	Consolidated
20	Enrique José Fernández	18.047.127		Miranda		Lack of Documents
21	Remy Jeremías Flores	7.493.938	04147493939	Miranda	Master Craftsman according to code RNP: VE-IPC-030180	Consolidated
22	Diego Gregorio Morillo Pirez	10.703.332	<a href="mailto:diego barro@gmail.com">diego barro@gmail.com</a> 04122939484	Miranda	Master Craftsman according to code RNP: VE-IPC-030210	Delivered Documents Lack of documents
23	Freddy Navarro	9.505.089	<a href="mailto:Freddy.navarro089@latin">Freddy.navarro089@latin</a>	Miranda	Master Craftsman	Delivered

	Pontiles		<a href="mailto:mail.com">mail.com</a>		according to code RNP: VE-IPC-030175	Documents Lack of documents
24	José Tadeo Ollarves	9.524.875		Miranda	Master Craftsman according to code RNP: VE-IPC-030208	Lack of precautions
25	Alexis José Colina "Catire"	13.902793	catire902@Gmail.com	Miranda		Consolidated
26	Luis Armando Medina Bravo	5.293.893	<a href="mailto:luamedinabravo@gmail.com">luamedinabravo@gmail.com</a> 04123481051	Miranda	Master Craftsman according to code RNP: VE-IPC-030177	Delivered Documents Lack of documents
27	Oswaldo Rafael González Chirinos	9.517.634		Miranda		Consolidated
28	Raúl Metodio Reyes	5.289.534	<a href="mailto:Raulreyesm1955@gmail.com">Raulreyesm1955@gmail.com</a> 04162202299	Miranda		Delivered Documents Lack of documents
29	José Luis Ventedral	9.523.204	S/N.	Miranda		Delivered Documents Lack of documents
30	Héctor Guerrero	11.472.357	<a href="mailto:dimasguerrero561v@gmail.com">dimasguerrero561v@gmail.com</a> 04125809983	Miranda		Delivered Documents Lack of documents
31	José Gregorio Rosillo Cahuo	7.483.268	<a href="mailto:rosi.miga@gmail.com">rosi.miga@gmail.com</a> S/N	Miranda	Master Craftsman according to code RNP: VE-IPC-030216	Lack of precautions
32	Camilo Antonio Pirona Sánchez	10.705.040		Miranda		Lack of precautions
33	Gregorio Ramón Flores	10.700.575		Miranda		Lack of precautions
34	Edgar Alberto Mora Gauna	15.237.739	<a href="mailto:edgar_mora_1979@hotmail.com">edgar_mora_1979@hotmail.com</a> 04263642872	Miranda		Faltan recaudos
35	Henry Ramón Semeco	7.471.388	04129682714 (Hija)	Miranda		Lack of precautions
36	Juan Colina		Juancolina0875@gmail.com 04269629825	Miranda		Lack of precautions
37	Adriana Colina Sivira	17.103.464	<a href="mailto:colina1804_09@hotmail.com">colina1804_09@hotmail.com</a> 04246241127	Miranda (Parroquia Guzmán Guillermo)		Lack of precautions
38	Edixon Colina Sivira	15.095.572	<a href="mailto:colina1804_09@hotmail.com">colina1804_09@hotmail.com</a> 04246241127	Miranda (Parroquia Guzmán Guillermo)		Lack of precautions
39	Félix Hilario García Carrasquero	748.315		Miranda		Delivered Documents Lack of documents



40	Eleazar Antonio Colina Falcón "Charly"	11.479.186	<a href="mailto:Eleazar.colina186@yahoo.es">Eleazar.colina186@yahoo.es</a> 04127898764 04120687638	Miranda	Master Craftsman according to codeRNP: VE-IPC-030183	Consolidated to be sent
41	Ricardo Darío Flores "Dindo"	12.488.762		Miranda	Master Craftsman according to code RNP: VE-IPC-030200	Delivered Documents Lack of documents
42	Rosalina Flores	11.473.009	<a href="mailto:erosenoc@gmail.com">erosenoc@gmail.com</a> 04120604334	Miranda		Delivered Documents Lack of documents
43	Nohel Antonio Camacho Pérez	6.400.922	0416-1069143	Miranda		Delivered Documents Lack of documents
44	Edgar José Pimentel	7.487.797	0416-1440454	Miranda	Maestro Artesano según código RNP: VE-IPC-030192	Delivered Documents Lack of documents
45	José Gregorio Flores "Morochó"	11.801.073	0424.638.61.83	Miranda	Maestro Artesano según código RNP: VE-IPC-030182	
46	Gregorio José Refunjol	1.217.954	04121021281	Miranda		Missing supports
47	Roger Garmendia	11.799.430	0.1426456378	Miranda		Delivered Documents Lack of documents

All this ancestral knowledge strengthens its work in the various educational institutions of the State of Falcón since from there and, in turn, the various training programs are proposed that imply the greatest diffusion, promotion and collective generation of this knowledge together with that of the academy and other institutional sectors of research so urgent to reveal the mechanisms that can deepen the oldest knowledge of our territory and in this part of it is centered in the community of Taratara of the Colina municipality. In this order of ideas, a series of activities have been carried out projected to rescue and value the Taima Taima Park for its scientific importance and legal support not only for the declarations described but for being part of the area indicated of influence to the declaration of Coro and La Vela as Cultural Heritage of Humanity. Of which

In this order of ideas, a series of activities have been carried out aimed at the rescue and appreciation of Taimataima Park for its scientific importance and legal support not only for the declarations

described but for being part of the area of influence designated by the declaration of Coro and La Vela as Cultural Heritage of Humanity. These are described below:

- 1.- Rehabilitation of physical spaces of the headquarters of the Community Museum for the adaptation of the exhibition halls
- 2.- Organization of a productive patio in the green areas of the Community Museum in order to support the scientific seedbed program, as well as the creation of a community nursery for the sexual and asexual reproduction of medicinal, ornamental plants and grass. Characterization of fodder for goats.
- 3.- Guided outings in the vicinity of Taimataima Park in support of the scientific seedbed program and complemented with training in robotics.
- 4.- Progress in the processing of the Framework Agreement between the following institutions IVIC, UNEFM and Fundacite Falcón, in order to promote scientific research and community appropriation of ancestral knowledge and cultural heritage.
- 5.- Planimetric survey of the headquarters of the Community Museum with the support of engineers from the community.
- 6.- Transfer of the five replicas displayed on the roof of Taimataima in order to avoid their deterioration as a result of the vandalism perpetrated in the area of the In Situ Museum. All this in order to formulate proposals that allow the restoration of these pieces that make up the collection displayed in homage to the archaeological and paleontological findings in the Park.
- 7.- Prospecting of the areas within the polygon with archaeological, paleontological and historical potential, reporting new findings that justify the protection of the area: Structure of royal mortar where a structure for water storage, pool type, rests on its surface; historical reconstruction of the Cucuruchú site locating the old houses of this site, as well as its archaeological garbage dumps, all of which is georeferenced; delimitation of the area of interest for the formation of the Rock Art Station “Los Letreros”; Location of the old Taimataima Lookout and Puerto de Barlovento; Buenavista Oil Camp where the Standard Oil Company explored this territory in search of energy resources, hydrocarbons and mining.

Inter-institutional working table, held on October 1, 2024, where the instances that in one way or another have a direct relationship with the rescue of the Taima Taima Park participated: Legislative Council of the Falcón State CLEF, Taima Taima Foundation, Taratara and La Aguada Communal Council, Venezuelan Institute of Scientific Research, Fundacite Falcón, UNEFM, UPTAG, Municipal

Chamber of the Colina Municipality, Municipal Heritage Institute, Cultural Heritage Institute, Institute of Culture of the Falcón State, Memory History and Heritage Network.

- 1) Restructuring of the Taimataima Foundation.
- 2) Support for educational activities with the scientific route and seedbeds.
- 3) Updating, implementation and dissemination of the Park Management and Use Plan.
- 4) Review of the regional heritage law.
- 5) Advice and support from the CIAAP for safeguarding the heritage of the Community Museum.
- 6) Design of a comprehensive development project for Taratara.
- 7) Transfer of management of the Park to the organized community through the Cristóbal Higuera Community Museum.

In another order of ideas, we are making progress in the area of training. Alliances have been made with INCES, where workers and experts from the Cultural Heritage Institute of the state of Falcón OPEDAP, from the Heritage Institute of the municipality of Miranda, master craftsmen, artisans, INCUDEF workers, engineers, architects, as well as CORFALTUR workers and from the tourism area of , private entities participated, for the elaboration of the Permanent Learning Training Program. **See Annexes 6**

We continue working within the framework of the curriculum that the Ministry of Popular Power for Education approved in 2017 as the Curricular Pensum at the secondary and diversified level in an area called Art and Heritage, increasing training, capacity building and accreditation at the entire high school level that includes all educational institutions in the city of Coro and La Vela and throughout the Regional and National territory. **See Annex 7**

Lastly and with equal value, as part of the inclusion policies promoted by the Revolutionary and Bolivarian government to strengthen and promote our Historical, National and Latin American Identity, on February 16, 2024, the Great Mission Viva Venezuela My Beloved Homeland was created, where a space is opened for the appreciation of our cultural expressions, from there the presence of the creators of the Cultural activity in all areas is recognized, in the exercise of a National Census for the visualization of the cultural men and women with the purpose of adding the teachings of the trades, in a national formative and pedagogical program promoted in schools, communities, universities and various spaces for knowledge meetings, where groups of cultural artisans, doll makers, musicians,

clay artisans, theater artists, dancers, popular scientists, circus artists, painters, poets, literature and history teachers participate.

Committed from the humanist conviction to transmit the teachings of that Identity to create awareness of the National Project of Bolivarian Citizenship, which was conceived by Commander Hugo Chávez and which is currently continued by President Nicolás Maduro, in the realization of the Plan de la Patria 2025 - 2031.

To complement the above and make visible the appreciation of the asset, the successive actions described below were carried out based on the following values:

**5. Development and implementation of a strategy to address issues related to the ownership and abandonment of traditional domestic and civil architecture, and the identification of actions for the proposed reuse of buildings.**

We continue to work on collective matters with private and public owners to continue maintaining the legacy of traditional construction techniques through the formation of the Heritage Team “Jesús Chucho Coello” which has been fundamental in order to preserve the works from the architecture and the typology both domestic and civil, giving constant support to private and public owners in the approach of their properties, being able to guarantee the required ancestral technique, this mixed strategy with the private sector has encouraged these owners to be able to invest in their properties by collaborating with certified labor for this purpose, where the owners or those responsible for each heritage property provide the traditional construction materials and the Heritage Team carries out the necessary interventions, repairs or preventive maintenance. On the other hand, and continuing from the previous year, a legal proposal was established to tackle vacant land, abandoned houses and others in order to be able to address these spaces, land, lots and other particular cases of abandoned buildings from the law. **See Annex 8**

Training and capacity building workshops continue to be prioritized to preserve the ancestral legacy of construction techniques as a generation of relief through the formation of the Heritage Squad “Jesús Chucho Coello”, which has served as a roadmap, therefore an EPS of the Colina municipality is being formed to address and intervene in traditional buildings and monuments of that territory as an example of the references in Coro.

In its final phase of approval of the Permanent Training and Self-Training Project Artisanal Constructor of Buildings with Earth for the industrial economic sector and the productive engine of Construction and the PFAFP Tourist Guides in the productive engine Tourism, prepared and built collectively in various work tables where workers and experts from the Institute of Cultural Heritage of the state Falcón, from the Heritage Institute of the municipality Miranda, master clay craftsmen, clay craftsmen, INCUDEF workers, Corfaltur workers, architects, engineers, instructional designers, specialists in tourism from the private and public areas participated. **See Annex 6**

As a priority strategy, the involvement in training and capacity building with INCES is highly pertinent, since not only would knowledge in construction techniques and heritage tourism guidance be accredited, but also young people, students and adults from the respective institutions and communities can be incorporated to know, study, learn, master and practice this technique that contributes to theoretical and practical knowledge and that can be maintained sustainably over time from generation to generation.

**6. Harmonization of legal tools to ensure that overlapping mandates and provisions have been addressed and that coherent policies are adopted to better inform decision-making regarding development and/or interventions on the property.**

The Joint Commission is reaffirmed since its creation as a joint and collective decision-making body in both Historic Centers, which integrates the Cultural Heritage Institute as the governing body, the Municipal Heritage Institute of the Mayor's Office of Miranda, the Municipal Heritage Institute of the Mayor's Office of Colina, the spokespersons of Heritage of Education and Culture of the Communal Councils and Communes of both Historic Centers (Communal Council of the Center of Coro and Social Territory 1 in Coro, and Communal Council of the Center in La Vela), the Clay Artisans of the Patrimonial Group Jesús "Chucho" Coello and an instance of the regional executive that has been performing the Institute of Culture of the State of Falcon (INCUDEF)

**7. Full operation of the management structure to articulate the different levels of government and promote social inclusion in decision-making, so that the implementation of conservation and management efforts formally includes community councils in the management strategy.**

The management structure has been expanded in accordance with the requirements issued by UNESCO, incorporating professionals from various related areas, engineers, architects, technicians and Master Clay Craftsmen who can harmonize and guarantee the functioning of government management. This is described as follows:

List of professionals from the Cultural Heritage Institute (IPC)-OPEDAP and professionals from the Heritage Institutes of the municipalities of Miranda and Colina.				
Nº	NAME AND SURNAME	IDENTITY CARD	PROFESSION	INSTITUTION
1	Jannely Díaz	11.141.235	Civil Engineer	OPEDAP
2	Yoleida Valera	13.901.097		OPEDAP
3	Evans Rojas	12.588.102	Civil Engineer	OPEDAP
4	Concepción Morales	7.484.107	Civil Engineer	OPEDAP
5	Eurídice Torres	12.180.739	Architect	OPEDAP
6	Ramón Chirinos	9.931.401	Historian	OPEDAP
7	Enzio Provenzano	14.266.241	Anthropologist	OPEDAP
8	Lucas Morillo	9.507.835	Master Craftsman	OPEDAP
9	Rafael Salas	7.471.899	Master Craftsman	OPEDAP
10	Silvio Alastre	9.930.284	Librarian	OPEDAP
11	Alicet Hernández	14.167.693	Civil Engineer	IMP MIRANDA
12	Hilario Colina	11.477.254	TSU Construction	IMP MIRANDA
13	Micaela Riera	15.917.589	Civil Engineer	IMP MIRANDA
14	Cruz Hernández	10.968.133	Civil Engineer	IMP MIRANDA
15	Edgar Salas	17.350.060	Civil Engineer	IMPAR COLINA
16	Mireglys Gutiérrez	28.289.852	Technical Assistant	IMPAR COLINA
17	Miladi Molina	8.255.629	Bachelor of Education	IMPAR COLINA
18	José Martínez	6.486.047	Technical Assistant	IMPAR COLINA
19	Luis Felipe Díaz López	9.528.526	Historian	OPEDAP

During the year 2024, the State Party, through the leading participation of citizens in decision-making, the Ministry for Popular Power for Communes and Social Movements generated the sovereign, democratic and direct mechanism so that each Communal Council can establish through individual,

free and secret suffrage to vote for the projects that their territories aggregated in Communes require. This Financing Agreement between the Federal Government Council-Interterritorial Compensation

Fund and the Grassroots Organization of Popular Power, Socialist Commune Manuela Sáenz welcomes the democratic, sovereign and plural exercise that generates a great contribution to the heritage issue, since within its priorities the Communal Council of the Center of Coro was able to approve its project related to the interventions of its properties in which 6 houses of traditional structure were benefited, in the 1st National Consultation (\$10,000) and the interventions of 3 Ambulatory Health Centers in the 2nd National Consultation, also administered with its own resources (\$10,000) See Annex 9, executed collectively between the members of the Communal Council together with the Patrimonial Squad Jesús “Chucho” Coello under the guidelines issued by the OPEDAP office. **See Annex 10.**

**9. Development and implementation of a vehicular traffic strategy for the property.** Upgrading of the gates or doors to close off the streets in the UNESCO area.

The passage of heavy vehicles continues to be restricted to ensure that the buildings and monuments in the area are not affected and also the durability of the work carried out in the UNESCO polygon, complying with the ordinances established by the municipality<sup>2</sup>.

---

2 According to the Ordinances of the Miranda Municipality in its article 72, it states: “The Municipal Institute of Transit and Transportation, together with the Municipal Institute of Heritage, will establish, according to a study of traffic in the area, the corresponding norms for the restriction of passage of heavy motor traffic and regulation of speed of the motor vehicle fleet, within the area delimited in this ordinance.” The Colina Municipal Ordinances in Chapter 6 of Traffic Regulations in its article 41 describes:

For the conservation, protection and safeguarding of the UNESCO zone, especially the heritage buildings located on the Federación Boulevard between Briceño and González streets, Federación Norte and Federación Sur streets, due to their conservation and particular typology and design, vehicular traffic is regulated, allowing the transit of light passenger vehicles up to a maximum of 17 seats, motorcycles and pick-up and cargo vehicles up to 3 tons with a maximum height of 3 meters, maximum travel speed of 15 km/h. The loading and unloading hours are regulated from 6:00 a.m. to 6:00 p.m. Monday through Friday. Vehicle parking is prohibited on said streets and sidewalks. Public transport will have two stops for loading and unloading passengers, one located at the beginning of the Boulevard and another located in front of the Emilia Rosa Molina School. All means of transport that use fossil fuels or any derivative thereof for their movement must have the type A inspection issued by the National Institute of Land Transit. The circulation of urban transport is allowed up to a maximum of 15 tons, complying with the other regulations of this article, namely only on the Federation Boulevard with the intersection with Briceño and Colón streets, Miranda and Colón streets, as well as the transit of vehicles with a citizen security category, such as: police, ambulance, among others.



We maintain operationally and guarantee the security of the Historical Center of Coro the Direction of Tourist Police Service and Heritage Protection, attached to POLIFALCON, located in the Paseo Alameda "Ramón Antonio Medina" located in the Zone of Historical and Artistic Value with the purpose of guaranteeing and offering security, protection and surveillance to the Unesco Zone and its Zones of

Historical and Artistic Value and Zone of Controlled Architecture. Today it has 32 officials all trained in the area of protection of facilities and security of people, as well as in the area of tourist and heritage awareness.

The main mission of this police unit is to guarantee security and public order, to watch over the property of the people who live and the visitors of the area; The police deployment covers the first ring of the UNESCO and Controlled Architecture Zone, which runs from Miranda Street to Churuguara Street and from Manare Avenue to Hospital Street, and the rest of the Historic Center of Coro is covered by the surveillance and patrol services of the General Command of the Police of the State of Falcón, such as the Radio Patrol Unit for supervision.

85% of the patrol is carried out on foot and contact with the citizens is direct, with this the purpose is focused on reducing the crime rate and guaranteeing the citizen security of the Historic Center of Coro in the Miranda municipality.

### **10 Implementation of a comprehensive drainage system for the property that addresses the vulnerability to flooding.**

During the period of 2024, the Government of the Bolivarian Republic of Venezuela allocated an approximate of Bs. 43,000,010 which translated into foreign currency gives an estimate of \$ 782,000, taking into consideration that despite the unilateral block imposed on our country, the Bolivarian Revolution remains committed to maintaining, preserving and investing to the extent that resources are available in this matter in the Drainage Plan, as a priority, it is important to mention that during the year 2023 the investment in this matter was Bs. 2,052,000 which in foreign currency was \$ 57,000, therefore the transformation in 2024 exceeded almost 1,371% in investment by the State Party and together they continue to be executed consequently in a preventive manner in what refers to sanitation, weeding, channeling of the ravines, sewers, manholes, replacement of aqueducts, maintenance of pumping stations, talks, workshops, formation of environmental brigades, heritage maintenance brigades since it implies a daily and urgent task for the surface and underground water runs of both localities and also that undertakes a scheduled work every year in various quarters of the same and that attends especially to the most vulnerable areas of the city having as a fundamental



incidence the evacuation of the runs in both historical centers, their buffer zones, of controlled architecture as well as the entire Unesco zone always with the greatest disposition to add the efforts in this matter to be able to get off the List at Risk.

The Mayor of the Miranda municipality and the Mayor of the Colina municipality united to the policies of the National and Regional Government through the Hydrological of the Medanos Falconiano, C.A. of the state of Falcon (HIDROFALCON) and the Ministry of Popular Power for Water Care, has increased in its policies for the benefit of this portfolio, the Zero Water Waste Plan, which satisfactorily involves a whole framework of maintenance, preservation and replacement of equipment, materials and others that add efforts for the benefit of the Drainage work of both cities. Annually and since 2018, preventive maintenance work has been carried out uninterruptedly in the receiving streams of the surface drainage of the Historic Center and the city of Coro, among which are the Chabe stream, the stream of Avenida Sucre and the South Stream of the Pantano Abajo sector adjacent to the Airport, with the fundamental purpose of avoiding overflows, floods in the city, its surroundings and above all in matters of our jurisdiction in the Historic Center that may affect the monuments and buildings located both in the UNESCO zone, the Zone of Historical and Artistic Value and the Safeguard Zone, in the Port of La Vela it would be, the UNESCO Zone and the Buffer Zone.

In 2024, 75 repair, maintenance and replacement actions were carried out on equipment and materials in the drainage system in the Historic Center of Coro and in La Vela within the framework of the Zero Waste of Water Plan, predominantly focusing on the better development of runoff for the streets and avenues of the sector to the benefit of the drainage system of the Historic Center of the city. **See Corrective Measure 5.10**

We must highlight that the circumstances derived from climate change, a meteorological phenomenon of extreme changes, which, within its characteristics, has affected heat waves, droughts, storms, and excessive rainfall, producing various floods in our territories, affecting not only the alteration of food systems and diseases, but also producing severe fractures in our earthen buildings. Therefore, this climate change situation is a constant alert, since it manifests itself in a very uncontrolled and disproportionate manner, and proposes an alert, especially in terms of drainage, since prevention and work in the various ravines, sewers, and manholes can be kept clear of any obstruction that could imply an overflow and affect the buildings of both historic centers, limiting the vulnerability that this could affect our emblematic houses and monuments.

Therefore, national, regional, municipal and communal government institutions maintain careful conservation and climate change adaptation planning at these sites. This includes measures such as restoring historic structures, implementing improved drainage systems and promoting sustainable

practices in heritage management and tourism. In addition, public awareness and collaboration between local authorities, communities and heritage experts will be essential to preserving the cultural and historical wealth of Coro and its Port of La Vela in a changing environment due to climate change. The use of traditional construction techniques, such as mud with rabbit straw, in the city of Coro makes the structures particularly vulnerable to the impacts of climate change, such as heavy rains and constant precipitation.

These activities and actions taken during 2024 refer to

## **MIRANDA MUNICIPALITY**

- Deforestation, cleaning and maintenance of the Southern Variant which converges with the ravine of the Pantano Abajo and Pantano Arriba sectors. With this activity, the impacts generated by the overflow of the city's sewage system or network are minimized, since when this collapse occurs, all these waters are directed to the Historic Center of Coro.
- To the east of the city of Coro, deforestation, cleaning and beautification activities are carried out in the ravine of the Los Orumos sector.
- To the southeast of the city in the Coro ravine and the banks of the Coro River, cleaning activities are carried out, using pumping and sediment cleaning machinery.
- To the west of the city is the Chabe ravine, on Av. Sucre in the Cruz Verde sector, which collects rainwater from this area, carrying out environmental sanitation work, weed clearing, cleaning with heavy machinery (backhoe, dump trucks, among others).
- To the west of the city is the Chabe ravine, on Av. Sucre in the Cruz Verde sector, which collects rainwater from this area, carrying out environmental sanitation work, weed clearing, cleaning with heavy machinery (backhoe, dump trucks, among others).
- 2nd Stage Paving Urdaneta Street between Hernández Street and Toledo Street. In this sense, plani-altimetric surveys (topographic survey) were carried out, 80 meters of road, which was executed, changing the slope of this street, improving the runoff of surface waters to the maximum. **See Annex 11.**

☐ Carry out the environmental sanitation of eight (8) ravines located in the different areas of the Miranda Municipality. Among them:

1. Weeding, collection, sweeping and dumping of the ravine that is located on Sucre Street with Libertad Street with Churuguara Street.

2. Weeding, collection, sweeping and dumping of the Sucre ravine starting from its surroundings and the road on the sidewalk with dump trucks and machinery.

3. Weeding, collection, sweeping and dumping of the Las Velitas ravine.

☐ Eight hundred (800) sweeping, cleaning and clearing maintenance tasks were carried out on the different streets of the city during 2024.

☐ Three hundred and thirty-six (336) daily maintenance tasks were carried out in the Historic Center of Coro and the Paseo Francisco de Miranda during 2024.

☐ During the third quarter of 2024, 100% of what was planned in the green areas and pruning along the Paseo "Generalísimo Francisco de Miranda" was carried out. Likewise, the daily maintenance of the Historic Center, collection of solid waste and weeds from it, was carried out.

☐ Carry out controlled pruning of trees in the different areas of the city of Santa Ana de Coro during the year 2024. **See Annex 12**

## **COLINA MUNICIPALITY**

☐ Sanitation and maintenance day of the sewage network by Hidrofalcón workers, addressing with a hydrojet and vacuum system the adjacencies of the service station, located in the Historic Center of La Vela.

☐ Replacement of bearings, packings and seals in the cartridge of the equipment of the La Vela Pumping Station. This as preventive and corrective maneuvers with which it is intended to strengthen the sewage pumping system, corresponding to the adjacencies of this one

☐ Alliances between the Mayor's Office of the Colina Municipality and the Coast Guard of the municipality in order to guarantee the protection and security of the maritime perimeter of our Veleñas Coasts.

☐ Sanitation plan in the Colina Municipality in the vicinity of the municipal cemetery in order to preserve and clean public spaces in terms of drainage.

☐ Provision of pipes to strengthen the water distribution service in two parishes of the Colina Municipality in order to strengthen the drainage plan.

- Repair of the 200 hp Isiro I equipment, which will optimize the drinking water service and improve the quality of life for more than 18 thousand inhabitants of the Colina Municipality and directly to the sectors of the upper and southern part of the Colina Municipality.
- Deployment of the IMSEP Colina heritage cleaning crews, achieving the collection of more than 300 tons of solid waste in three ravines of the La Vela Parish to improve drainage. **See Annex 13**

## ZERO WATER LEAKAGE PLAN

The activities listed below are an active part of the Plan:

- Repair of a leak in the main drinking water pipe. Ali Primera Avenue with Ayacucho Street.
- Intervention to resolve the leak of drinking water. Excavation with portable equipment and replacement of accessories, Garcés Street with Manaure Avenue.
- Correction of the 2nd 20cm leak on the drinking water pipe. Rubberizing and installation of metal clamps, Ali Primera Avenue with Ayacucho Street.
- Correction of drinking water leak, manual surface excavation and replacement of accessories. Miranda Street between Colina and González streets.
- Intervention to resolve the problem of water leaking from drinking water. Replacement of accessories. Norte Street between Hospital and Ayacucho Streets.
- Inspection and diagnosis: attention to complaint of white and sewage water leak affecting the community. Churuguara Street with León Faria Street.
- Intervention to solve problem of drinking water leak. Surface excavation and replacement of accessories. Monzón Street between Federación and Colón streets.
- Correction of drinking water leak at meter level. Surface excavation and replacement of accessories. Zamora Street with Toledo Street.
- Inspection and diagnosis of drinking water leak at main pipe level. Toledo Street between Av. Josefa Camejo and Calle Norte
- Intervention to solve problem of drinking water leak. Surface excavation and replacement of accessories. Toledo Street between Av. Josefa Camejo and Calle Norte
- Correction of fault at main pipe level. Gumming and clamping with pressure strap. Toledo Street with Miranda Street
- Repair of drinking water leak. Surface excavation and replacement of accessories. Calle Norte between Av. Manaure and Calle González.

- ☐ Intervention to resolve the problem of drinking water failure at the level of the main pipe. Gumming, installation of staples and pressure strapping. Alley Aeropuerto.
- ☐ Intervention to resolve the drinking water failure at the level of the residential meter and replacement of accessories. Calle Colón between Calle Buchivacoa and Calle Churuguara.
- ☐ Intervention to resolve the drinking water failure at the level of the residential meter and replacement of accessories. Calle Churuguara with Calle León Faria Inspection and diagnosis of drinking water failure at the 6-inch main pipe level. Calle Falcón between Calle Toledo.
  
- ☐ Inspection and diagnosis: attention to complaint of drinking water leak at meter level. Calle Buchivacoa between Calle Colón and Calle León Faria.
- ☐ Intervention in conjunction with Hidrofalcón to repair drinking water leak. Calle Falcón with Calle Toledo
- ☐ Intervention to resolve problem of drinking water leak. Replacement of accessories. Calle Colon between Calles Garces and La Paz
- ☐ Intervention to resolve drinking water failure. Surface excavation and replacement of accessories. Calle Libertad between Calle Ampies and Federación.
- ☐ Inspection and diagnosis: attention to complaint of drinking water leak at meter level. Calle Toledo with Calle Miranda
- ☐ Repair of drinking water leak at meter level. Replacement of accessories. Miranda Street between Manaure Avenue and Toledo Street
- ☐ Intervention to resolve drinking water leak at residential pipe level. Zamora Street between 23 de enero and Proyecto Streets. Pantano Abajo Sector
- ☐ Cleaning of manhole collapsed by sediment and reconstruction of cover frame leaving it in optimal condition. Pantano Abajo Sector, between 23 de Enero and Norte Streets
- ☐ Unclogging and sanitation of the home embedding column. Pantano Centro Sector, between Hernández and Miranda Streets
- ☐ Unclogging and sanitation of manhole embedding collapsed by sediment. Airport Street with intervention at the end
- ☐ Inspection and diagnosis. Drinking water failure at main pipe level. Unión Street between Av. Manaure and Toledo Street. Pantano Abajo Sector
- ☐ Repair of water failure. Colón Street between La Paz and Palmasola Streets
- ☐ Constant supervision of the drinking water repair works in order to monitor the actions. Pantano Abajo Sector, Toledo Street with Miranda Street.

- ☐ Reconstruction of the column of the embedding at the pedestrian sidewalk level. Benefited family Gotopo Mora. Point and circle. Miranda Street
- ☐ Repair of drinking water breakdown at the meter level. Manaure Avenue
- ☐ Repair of drinking water breakdown. Installation of the rubber and "shell" with its respective strap. Manaure Avenue
- ☐ Cleaning and sanitation of a home obstructed by sediment. Monzón Street between Federación and Ampies
- ☐ Repair of drinking water breakdown on aqueduct pipe. Pantano Arriba Sector, intervention to solve drinking water problems. Installation of metal clamp. Construction of a pit to achieve the sanitation and cleaning of a 4-inch main pipe. González Street, Norte Street and Vuelvancaras Street.
- ☐ Repair of a drinking water tank at the meter level. Comercio Street between Garcés and Churuguara Streets.
- ☐ Repair of a drinking water fault at the main aqueduct pipe level. Camejo Alley with Colón Street, La Guinea sector
- ☐ Unclogging, cleaning and sanitation of a dam. Camejo Alley with Colón Street, La Guinea sector
- ☐ Repair of a drinking water fault at the main pipe level to the home intake. Surface excavation and replacement of accessories. Norte Street with Ayacucho Street.
- ☐ Unclogging and sanitation of one (1) home dam. Ali First Avenue Old Av. Roosevelt with Ayacucho Street. In front of the Roosevelt pharmacy
- ☐ Repair of drinking water failure, surface excavation and replacement of accessories. Calle Norte between Calle Hospital and Calle Ayacucho.
- ☐ Repair of drinking water failure at the level of the incorporation gasket. Calle Zamora between Avenida Manaure and Calle González.
- ☐ Repair of three (3) drinking water tanks. Calle Ampies with Calle Garcés
- ☐ Repair of drinking water. Calle Mapararí with Calle Ampies.
- ☐ Repair of drinking water. Calle Churuguara with Calle Ampies,
- ☐ Repair of drinking water. Calle Ampies between Calle Garcés and Calle Buchivacoa.
- ☐ Intervention for the repair of drinking water leak at the meter level (household intake). Garcés Street between Colon Street and Project Street
- ☐ Intervention to repair a drinking water leak at the meter level (household connection). Camejo Street with Colon Street
- ☐ Intervention to correct a drinking water leak at the adapter level to the main pipe connection. Mercado Viejo Sector, Buchivacoa Street

- ☐ To correct a drinking water leak. Libertad Street between Ampies Street and Silva Street
- ☐ To correct drinking water leaks at the meter and house connections. Monzón Street between Ampies and Federación
- ☐ Attention to a complaint and diagnosis of a drinking water leak. Porvenir Street with Providencia Street
- ☐ Intervention to maintain a sewer section and house embedding. La Guinea Sector, Millar Street and Providencia Street.
- ☐ Intervention to correct three white water leaks. Two 16-inch unions and a 3/4-inch galvanized elbow were placed. Colombia Street
- ☐ Correction of drinking water leak with the adjustment of 16 union and the replacement of accessories, in addition to an adjustment in a meter. Sector Pantano Centro, Vuelvancara alley.
- ☐ Unclogging and maintenance of the sewage network of the CEIS Los Orumos. Historic Center of Coro, Zamora Street.
- ☐ Reconstruction of home embedding. Historic Center of Coro, Zamora Street.
- ☐ Inspection and diagnosis of collector for sewage overflow. Working together with Hidrofalcón. Av. Manaure in front of Plaza Los Mártires
- ☐ Inspection and diagnosis of collector for sewage overflow. Working together with Hidrofalcón. Ramírez Alley between Vuelvancara and Josefa Camejo Streets
- ☐ Asphalt and concrete demolition work begins for the replacement of 15 meters of 10-inch collector. Manaure Avenue, Plaza los Mártires
- ☐ The placement of the sewer section pipes is completed. The completion of the placement of the fill and cleaning of the area is pending. Manaure Avenue with Comercio Street.
- ☐ The cleaning and shaping of the ditch on Manaure Avenue for the replacement of the collector is completed.  
Manaure Avenue with Comercio Street
- ☐ Repair of drinking water failure. Alí Primera Avenue with 23 de Enero Street.
- ☐ The recovery work begins on the fallen collector section. Monzón Street between Federación and Ampies Streets.
- ☐ Repair of fallen collector section. Monzón Street between Federación and Silva Streets.
- ☐ Construction of a 15-meter-long sewer and rehabilitation of 4 embeddings. Calle Monzón between Calle Silva and Calle Ampies
- ☐ Repair of a sewer section in the intermediate manhole. Calle Monzón between Calle Silva and Calle Federación



- ☐ Repair of (2) drinking water leaks at residential meter level. Replacement of accessories. Avenida Manaure. Punto y círculo
- ☐ Repair of drinking water fault at the level of the home intake and replacement of accessories. Calle González, between Calle Zamora and Calle Urdaneta.
- ☐ Repair of a major fault at the level of the aqueduct. Calle Zamora with Calle González
- ☐ Inspection and diagnosis of a problem with the drinking water tank. Which involves damage to the adapter and clamp. Falcón Street with Bolívar and Hernández Streets.
- ☐ Inspection and diagnosis of problems with the collapse of the sewage system in houses in the Pantano Abajo sector. Josefa Camejo Street with 23 de Enero Street
- ☐ Correction of drinking water leak at the level of the main intake. Pantano Abajo Sector, Urdaneta Street with 23 de Enero Street.

**11. Development and implementation of a strategy to ensure adequate resources to support the maintenance and upkeep of buildings, as well as their continued use by owners.**

Progress in updating and consolidating the Patrimonial Bearer Registration Cards of the Clay Artisans						
Nº	Name of Artisans	ID card	Email/Phone	Municipality	Observations	Estatus
1	Pablo Jesús "Chucho" Revilla	3.831.608	04263302400	Miranda	Master Craftsman according to code RNP: VE-IPC-030190	Consolidated
2	Gregorio Quero (Wito)	12.170.320	04245657879	Miranda		Consolidated
3	Dimas Guerrero	11.472.357	<a href="mailto:Dimasguerrero561v@gmail.com">Dimasguerrero561v@gmail.com</a> 04125809983	Miranda		Consolidated
4	Hugo Chirinos	9.929.754	<a href="mailto:hugorafelchirinosanchez@gmail.com">hugorafelchirinosanchez@gmail.com</a> 04246791777	Miranda		Consolidated
5	Lucas Jesús Morillo Pirez	9.507.835	<a href="mailto:Morillolucas12@gmail.com">Morillolucas12@gmail.com</a> 04246482297	Miranda	Master Craftsman according to code RNP: VE-IPC-030185	Consolidated
6	José Ángel Sánchez "El Ovejo"	7.486.086	<a href="mailto:jose-sanchez60@latinmail.com">jose-sanchez60@latinmail.com</a> 04246322184	Miranda	Master Craftsman according to code RNP: VE-IPC-030181	Consolidated
7	Álvaro Coello	18.605.819	<a href="mailto:alvarojesuscoello032@gmail.com">alvarojesuscoello032@gmail.com</a> 04129866406(mamá)	Miranda		Consolidated
8	Hernán Antonio Medina Chirino	7.478.830	<a href="mailto:Hernanmedinapoeta@gmail.com">Hernanmedinapoeta@gmail.com</a> 04146951911	Miranda	Master Craftsman according to code	Consolidated



	"El Poeta"				RNP: VE-IPC-030191	
9	José Sánchez "Santa Rita"	9.516.622	04164673820	Miranda		Consolidated
10	Nelson Antonio Hernández García "Leco"	5.292.379	<a href="mailto:Garcia54nel@hotmail.com">Garcia54nel@hotmail.com</a> 04263696985	Miranda	Master Craftsman according to codeRNP: VE- IPC-030195	Consolidated
11	Víctor José Flores "La Guacamaya"	9.501.590		Miranda	Master Craftsman according to code RNP: VE-IPC- 030184	Consolidated
12	Rafael Salas	7.471.899	<a href="mailto:rafaelsalas99@gmail.com">rafaelsalas99@gmail.com</a> 04262629710	Miranda		Consolidated
13	Vladimir Chirinos "El Negro"	9.929.753	04266430064	Miranda		Consolidated
14	Gabriel Gotopo	9.528.930	04120772999	Colina	Master Craftsman according to code RNP: VE-IPC- 030174	Consolidated
15	Luis Israel Morales	7.940.630		Colina	Master Craftsman according to codeRNP: VE- IPC-0008BW	Consolidated
16	Franklin Elías Perozo Sánchez	11.139.210		Colina	Master Craftsman according to code RNP: VE-IPC- 030173	Consolidated
17	Henry Fernández	7.488.011	04122803476	Miranda		Consolidated
18	Willian Rivero	9.516.436	<a href="mailto:williamrivero@gmail.com">williamrivero@gmail.com</a> 04164048977	Miranda		Consolidated
19	Jorge Luís Bustillos	12.176.106	04122956947	Miranda	Deceased	Consolidated
20	Enrique José Fernández	18.047.127		Miranda		Lack of Documents
21	Remy Jeremías Flores	7.493.938	04147493939	Miranda	Master Craftsman according to code RNP: VE-IPC- 030180	Consolidated
22	Diego Gregorio Morillo Pirez	10.703.332	<a href="mailto:diegobarro@gmail.com">diegobarro@gmail.com</a> 04122939484	Miranda	Master Craftsman according to code RNP: VE-IPC- 030210	Delivered Documents Lack of documents
23	Freddy Navarro Pontiles	9.505.089	<a href="mailto:Freddy.navarro089@latinmail.com">Freddy.navarro089@latinmail.com</a>	Miranda	Master Craftsman according to code RNP: VE-IPC- 030175	Delivered Documents Lack of documents
24	José Tadeo Ollarves	9.524.875		Miranda	Master Craftsman according to code RNP: VE-IPC- 030208	Lack of precautions
25	Alexis José Colina "Catire"	13.902793	catire902@Gmail.com	Miranda		Consolidated
26	Luis Armando	5.293.893	<a href="mailto:luiamedinabravo@gmail.c">luiamedinabravo@gmail.c</a>	Miranda	Master Craftsman	Delivered

	Medina Bravo		<a href="#">om</a> 04123481051		according to code RNP: VE-IPC-030177	Documents Lack of documents
27	Oswaldo Rafael González Chirinos	9.517.634		Miranda		Consolidated
28	Raúl Metodio Reyes	5.289.534	<a href="mailto:Raulreyesm1955@gmail.com">Raulreyesm1955@gmail.com</a> 04162202299	Miranda		Delivered Documents Lack of documents
29	José Luis Ventedral	9.523.204	S/N.	Miranda		Delivered Documents Lack of documents
30	Héctor Guerrero	11.472.357	<a href="mailto:dimasguerrero561v@gmail.com">dimasguerrero561v@gmail.com</a> 04125809983	Miranda		Delivered Documents Lack of documents
31	José Gregorio Rosillo Cahuo	7.483.268	<a href="mailto:rosi.miga@gmail.com">rosi.miga@gmail.com</a> S/N	Miranda	Master Craftsman according to code RNP: VE-IPC-030216	Lack of precautions
32	Camilo Antonio Pirona Sánchez	10.705.040		Miranda		Lack of precautions
33	Gregorio Ramón Flores	10.700.575		Miranda		Lack of precautions
34	Edgar Alberto Mora Gauna	15.237.739	<a href="mailto:edgar_mora_1979@hotmail.com">edgar_mora_1979@hotmail.com</a> 04263642872	Miranda		Faltan recaudos
35	Henry Ramón Semeco	7.471.388	04129682714 (Hija)	Miranda		Lack of precautions
36	Juan Colina		Juancolina0875@gmail.com 04269629825	Miranda		Lack of precautions
37	Adriana Colina Sivira	17.103.464	<a href="mailto:colina1804_09@hotmail.com">colina1804_09@hotmail.com</a> 04246241127	Miranda (Parroquia Guzmán Guillermo)		Lack of precautions
38	Edixon Colina Sivira	15.095.572	<a href="mailto:colina1804_09@hotmail.com">colina1804_09@hotmail.com</a> 04246241127	Miranda (Parroquia Guzmán Guillermo)		Lack of precautions
39	Félix Hilario García Carrasquero	748.315		Miranda		Delivered Documents Lack of documents
40	Eleazar Antonio Colina Falcón "Charly"	11.479.186	<a href="mailto:Eleazar.colina186@yahoo.es">Eleazar.colina186@yahoo.es</a> 04127898764 04120687638	Miranda	Master Craftsman according to code RNP: VE-IPC-030183	Consolidated to be sent
41	Ricardo Darío Flores "Dindo"	12.488.762		Miranda	Master Craftsman according to code RNP: VE-IPC-030200	Delivered Documents Lack of documents
42	Rosalina Flores	11.473.009	<a href="mailto:erosenoc@gmail.com">erosenoc@gmail.com</a> 04120604334	Miranda		Delivered Documents Lack of

						documents
43	Nohel Antonio Camacho Pérez	6.400.922	0416-1069143	Miranda		Delivered Documents Lack of documents
44	Edgar José Pimentel	7.487.797	0416-1440454	Miranda	Maestro Artesano según código RNP: VE-IPC-030192	Delivered Documents Lack of documents
45	José Gregorio Flores “Morochó”	11.801.073	0424.638.61.83	Miranda	Maestro Artesano según código RNP: VE-IPC-030182	
46	Gregorio José Refunjol	1.217.954	04121021281	Miranda		Missing supports
47	Roger Garmendia	11.799.430	0.1426456378	Miranda		Delivered Documents Lack of documents

For the year 2025, the priorities and financial strategy were established to ensure resources for intervention.

The State Party, within its annual operational plans, stipulates the approach and annual interventions with regional, national and local resources that contribute to the financing and budgeting of economic resources for the interventions that the buildings and monuments of the heritage areas require, as well as in the drainage projects presented.

For the year 2025, the priorities and financial strategy were established to ensure resources for intervention, which is described below.

Proposals for Intervention in Real Estate in 2025

N°	PROJECT NAME	ADDRESS	TYPE OF AREA
1	Repair and Improvements of the Church of San Antonio de Padua, San Antonio Parish, Miranda Municipality, Falcón State.	Calle Democracia esquina Av. Manaure.	03-08-07 P/2 Z.A.C
2	Repair and Maintenance of the Church of San Francisco de Asís, located on Zamora Street, corner of Miranda Avenue. Santa Ana de Coro, Miranda Municipality, Falcón State.	Calle Zamora esquina calle Av. Miranda.	01-02-28 P/3 Z.V.H.A
3	Recovery of the Santa Ana Academic Complex, Miranda Municipality, Falcón State.	Calle Falcón entre calles Hospital y calle Ayacucho.	01-02-31 P/1 UNESCO
4	Repair and Improvements of the Church of San Nicolás de Bari, Santa Ana Parish, Miranda Municipality, Falcón State.	Av. Ayacucho esquina calle Falcón.	01-04-05 P/1 Z.V.H.A
5	Repair and Improvements of the San Clemente Church, Santa Ana Parish, Miranda Municipality, Falcón State.	Calle Zamora esquina calle Federación.	01-02-27 P/3 UNESCO
6	Improvements to the Perimeter Fence, in the Aponte Estate Property, Located on the Talavera Walkway in the City of Santa Ana de Coro, Santa Ana Parish, Falcón State Municipality.	Paseo Talavera entre calle Bolívar y calle Comercio.	01-05-11 P/2 Z.V.H.A
7	Reconstruction of the Wall on the Facade of the Casa Curiel Building, located on Garcés de Coro Street, Santa Ana Miranda Parish, Falcón State.	Calle Garcés entre calle Comercio y callejón Curiel.	01-05-10 P/7 Z.V.H.A
8	Repair and Improvements of the Artisan Modules of the Bolívar Club of the City of Santa Ana de Coro, Santa Ana Parish, Miranda Municipality, Falcón State.	Calle Federación entre calle Zamora y calle Falcón.	01-02-34 P/1 Z.V.H.A

With the approval of the Emergency Fund of \$100,000 as aid by UNESCO where 29 properties and monuments (18 in La Vela) and (11 in Coro) were prioritized for their comprehensive intervention that includes private owners as well as State institutions<sup>3</sup>

In this year 2025, the 29 interventions that come from the Emergency Fund continue to be prioritized, a document that was delivered to UNESCO for approval, in order to be able to comprehensively intervene in the 29 properties described therein, 11 in the Historic Center of Coro and 18 in the Historic Center of La Vela, therefore according to the following activities we hope to be able to faithfully comply with what was requested. See Annex 4.

The Project Office (OPEDAP), Site Manager, together with the State Government and the Mayors of Miranda and Colina, took palliative protection measures and assessed the damage in each of the buildings affected by the rains generated by climate change between October and November 2022. Therefore, the diagnoses carried out and the most important effects are:

- ☐ Damage to the roof covering level.
- ☐ Roof covering leaks
- ☐ Undermining of walls
- ☐ Partial collapses of roofs
- ☐ Partial collapses of walls
- ☐ Detachments of friezes on walls and cornices
- ☐ Settlements and separations of walls

In this sense, the restoration, rehabilitation and stabilization of 29 emblematic buildings and homes in Santa Ana de Coro and its Puerto La Vela is proposed, with master craftsmen, a group specialized in the use of traditional construction techniques.

---

3 See corrective measure No. 5.3

<b>Buildings and Monuments in the Historic Centre of Coro.</b>	<b>Amount \$</b>
Casa del Tesoro	4.652,50
Casa de las Ventanas de Hierro	4.878,50
Casa del Artesano	4.055,50
Iglesia San Clemente	11.294,50
Casa del Sol	2.587,00
Casa de La Poesía	4.366,50
Casa sede IPC	4.917,50
Casa Familia Granda	1.529,00
Casa Familia Pedro Hidalgo	5.155,50
Casa Nazaret	3.280,50
Balcón de los Arcayas	3.283,00
<b>T o t a l</b>	<b>\$50.00000</b>

<b>Buildings and Monuments of the Historic Center of La Vela.</b>	<b>Amount \$</b>
Casa Antillana, Antigua Aduana	5.800,00
Colegio Monseñor Víctor José Pineda	1.000,00
La Sociedad del Carmen	8.000,00
Casa de la Alcaldía Colina	6.515,00
Casa de la Diversidad Cultural	3.000,00
Casa Malila	2.000,00
Casa Familia Magali Davalillo de Gamero	2.000,00
Casa Familia Amaya	1.647,00
Casa Sucesión Rojas	6.000,00
Casa Familia Delfina Rodríguez	2.000,00
Casa Sucesión Sánchez Borges	2.000,00
Casa Aura Aguirreche de Cabrera	1.000,00
Casa Aspacía de Quijada	1.000,00
Casa Familia Hidalgo	1.000,00
Casa Néida Miguel (Bodega la Invicta)	1.000,00
Casa Lourdes de Lovera	1.000,00
Casa Sucesión Guanipa	3.038,00
Casa Sucesión Romero	2.000,00
<b>T o t a l</b>	<b>\$50.000,00</b>

**The same Action Plan established in 2024 is maintained in this new year with the following activities:**

1. Report on the Intervention of Properties in the Historic Center of Coro and La Vela on the preventive measures, recommendations and guidelines that must be followed in these types of traditional buildings, said report will have:

- 1.1 Diagnosis and Pathologies of each intervened property.
- 1.2 Preparation of State of Conservation Sheets for the Property.
- 1.3 Budget implemented in materials and labor.
- 1.4 Traditional materials used.
- 1.5 Artisanal construction techniques used.

Preventive guidelines and recommendations for the maintenance of each traditional property intervened, these have the purpose of mitigating the sustainability of the property in the short, medium and long term.

2. For each rehabilitated building, a dissemination campaign will be carried out through television, radio, digital press and social networks to highlight the importance of not attacking the environment, nature, which in the long run affects the entire population and, to a large extent, traditional buildings due to the nature of the materials used. These communication campaigns, in addition to a cultural, heritage and eco-socialist tourist route that will be carried out weekly, will be accompanied by a mobile informative speaker for each building, as well as banners, signage and acrylic that inform the variable population that visits both historical centers about the materials used and how the effects of climate change threaten this type of structure, anticipating its action from all state agencies. This will generate the importance and the social and cultural impact that our tangible and intangible heritage means for the people of Coro and Veleños, as well as the role of the Master Clay Craftsmen as a value, legacy and sense of identity of our knowledge that implies spreading the construction techniques from the Jesús Chucho Coello Clay School and the Formation of the La Vela Clay Craftsmen Squad and the skills that reflect the craft of each Master, each craftsman and each apprentice in the diffusion of the knowledge and know-how used.

3. Creation of a web portal with photographs, videos, documents, among others.

Communication campaign on social networks on raising awareness and sensitization of tangible and intangible cultural heritage. Videos on the INCUDEP YouTube channel of testimonies from artisans, owners and community councils about the work carried out in each property as a measure of prevention and protection of these buildings.

3.1 Acrylic and speaker for each property intervened, which in turn includes a tourist route, a brochure and a signage proposal via acrylic so that through a QR Code visitors can learn about the heritage properties, museums, national monuments, whether religious, educational, institutional, private, etc. In addition, in the interventions prioritized to be intervened in 2024, said acrylics can value, reflect and show the construction technique, the materials used and their origin, the master craftsmen who worked on each property beyond the historical, tourist and architectural aspects with its typology, among other information that they may wish to show. Finally, among the activities, there are those related to the educational sector that accompany the children, youth and adolescents of the Basic and

Diversified Secondary Education System as well as the students of the University Institutions, such as the training, dissemination and information workshops, the tours, under a schedule of guided visits by each educational institution, the various proposals for classroom pedagogical projects, comprehensive plans and special degree works or Thesis that help to generate information, knowledge and theories, that under a participatory methodology, can integrate the ancestral knowledge of the construction techniques with the academic knowledge of our educational institutions.



# Schedule 2025-2026