

# Jaipur City, Rajasthan

## 1. World Heritage Property Data

### 1.1 - Name of World Heritage property


Jaipur City, Rajasthan

### 1.2 - World Heritage property details

### 1.3 - Geographic information table

Name	Coordinates	Property (ha)	Buffer zone (ha)	Total (ha)	Inscription year
Jaipur City, Rajasthan	26.924 / 75.822	710	2205	2915	2019
Total (ha)		710	2205	2915	

### 1.4 - Map(s)

Title	Date	Link to source
Jaipur City, Rajasthan - Map of the inscribed property	2019	

### 1.5 - Web and Social Media data of the property (if applicable)

## 2. Other Conventions/Programmes under which the World Heritage property is protected (if applicable)

**2.1 - Records indicate that your World Heritage property (in whole or in part) is designated and/or protected under the Conventions/programmes shown in the prefilled table below. Please check and amend as necessary.**

		The World Heritage property (in whole or in part) <u>is</u> designated and/or protected under this convention/programme	The World Heritage property (in whole or in part) <u>is not</u> designated and/or protected under this convention/programme
2.1.1	<b>International Register of Cultural Property under Special Protection</b> (1954 Hague Convention for the Protection of Cultural Property in the Event of Armed Conflict)		<input checked="" type="checkbox"/>
2.1.2	<b>List of Cultural Property under Enhanced Protection</b> (Second Protocol to the 1954 Hague Convention for the Protection of Cultural Property in the Event of Armed Conflict)		<input checked="" type="checkbox"/>
2.1.3	<b>The List of Wetlands of International Importance (The Ramsar List)</b> (Convention on Wetlands of International Importance (Ramsar Convention))		<input checked="" type="checkbox"/>
2.1.4	<b>World Network of Biosphere Reserves</b> Man and the Biosphere (MAB) Programme		<input checked="" type="checkbox"/>
2.1.5	<b>Global Geoparks Network</b> UNESCO Global Geoparks		<input checked="" type="checkbox"/>

### 2.2 - Please provide comments on 2.1 if necessary

Not applicable to Property

**2.3 - Do your national authorities intend to request the granting of Enhanced Protection (if relevant) under the Second Protocol to the 1954 Hague Convention for the Protection of Cultural Property in the Event of Armed Conflict for the World Heritage property in the next three years?**

No

**2.4 - Do your national authorities intend to designate whole or part of the World Heritage property for inclusion in the List of Wetlands of International Importance (The Ramsar List), if relevant, in the next three years?**

No

**2.5 - Do your national authorities intend to designate whole or part of the World Heritage property as a Man and Biosphere Reserve (if relevant) in the next three years?**

No

**2.6 - Do your national authorities intend to apply for whole or part of World Heritage property to be designated as a UNESCO Global Geopark (if relevant) in the next three years?**

No

## 2.7 - Please indicate the level of cooperation at property level between designations under different Conventions/Programmes

2.7.1	<b>1954 Hague Convention for the Protection of Cultural Property in the Event of Armed Conflict</b>	
2.7.1	There is <b>no contact</b> with the Focal Point(s) of this designation/programme.	✕
2.7.2	The World Heritage Site Manager <b>occasionally</b> communicates with the Focal Point(s) of this designation/programme.	
2.7.3	The World Heritage Site Manager <b>regularly</b> communicates with the Focal Point(s) of this designation/programme.	
2.7.4	The World Heritage Site Manager <b>also manages</b> this designation/programme.	
2.7.2	<b>Second Protocol to the 1954 Hague Convention for the Protection of Cultural Property in the Event of Armed Conflict</b>	
2.7.1	There is <b>no contact</b> with the Focal Point(s) of this designation/programme.	✕
2.7.2	The World Heritage Site Manager <b>occasionally</b> communicates with the Focal Point(s) of this designation/programme.	
2.7.3	The World Heritage Site Manager <b>regularly</b> communicates with the Focal Point(s) of this designation/programme.	
2.7.4	The World Heritage Site Manager <b>also manages</b> this designation/programme.	
2.7.3	<b>Convention on Wetlands of International Importance (Ramsar Convention)</b>	
2.7.1	There is <b>no contact</b> with the Focal Point(s) of this designation/programme.	✕
2.7.2	The World Heritage Site Manager <b>occasionally</b> communicates with the Focal Point(s) of this designation/programme.	
2.7.3	The World Heritage Site Manager <b>regularly</b> communicates with the Focal Point(s) of this designation/programme.	
2.7.4	The World Heritage Site Manager <b>also manages</b> this designation/programme.	
2.7.4	<b>Man and the Biosphere (MAB) Programme</b>	
2.7.1	There is <b>no contact</b> with the Focal Point(s) of this designation/programme.	✕
2.7.2	The World Heritage Site Manager <b>occasionally</b> communicates with the Focal Point(s) of this designation/programme.	
2.7.3	The World Heritage Site Manager <b>regularly</b> communicates with the Focal Point(s) of this designation/programme.	
2.7.4	The World Heritage Site Manager <b>also manages</b> this designation/programme.	
2.7.5	<b>UNESCO Global Geoparks</b>	
2.7.1	There is <b>no contact</b> with the Focal Point(s) of this designation/programme.	✕
2.7.2	The World Heritage Site Manager <b>occasionally</b> communicates with the Focal Point(s) of this designation/programme.	
2.7.3	The World Heritage Site Manager <b>regularly</b> communicates with the Focal Point(s) of this designation/programme.	
2.7.4	The World Heritage Site Manager <b>also manages</b> this designation/programme.	

## 2.8 - Please add any further comments on cooperation with the other designation(s)/programme(s)

Jaipur has also been designated under UNESCO Creative Cities Network (UCCN) as a Creative City of Crafts and Folk Art.

## 2.9 - Are you aware of any elements associated with the World Heritage property that have been inscribed on the Representative List of the Intangible Cultural Heritage?

No

## 2.10 - Please list any elements associated with the World Heritage property inscribed under the Convention for the Safeguarding of the Intangible Cultural Heritage of which you are aware

No comments

## 2.11 - Are you aware of any documentary heritage listed under the Memory of the World Programme associated with the World Heritage property?

No

## 2.12 - Please list any documentary heritage associated with the World Heritage property listed under the Memory of the World Programme of which you are aware.

No comments

## 3. Statement of Outstanding Universal Value

### 3.1 - Statement of Outstanding Universal Value for the property as adopted by the World Heritage Committee

### 3.2 - Please list the key attributes of Outstanding Universal Value of your property and give an assessment of their condition. As a guideline, it is suggested to focus on approximately five key attributes (no more than 15 overall).

	Brief identification of attribute	Preserved	Compromised	Seriously compromised	Lost
3.2.1	Grid-iron planning	✕			
3.2.2	City walls and gates	✕			
3.2.3	Bazar facades	✕			
3.2.4	Havelis and Haveli temples	✕			
3.2.5	Iconic buildings, landmarks	✕			
3.2.6	Craft streets	✕			
3.2.7					
3.2.8					
3.2.9					
3.2.10					
3.2.11					
3.2.12					
3.2.13					
3.2.14					
3.2.15					

### 3.3 - Comments, conclusions and/or recommendations related to Statement of Outstanding Universal Value

Attributes the same as those mentioned in the nomination dossier.

## 4. Factors Affecting the Property

### 4.1. Buildings and Development

#### 4.1.1 - Housing

Relevant	✕ Not relevant
----------	----------------

#### 4.1.2 - Commercial development

Relevant	✕ Not relevant
----------	----------------

#### 4.1.3 - Industrial areas

Relevant	✕ Not relevant
----------	----------------

#### 4.1.4 - Major visitor accommodation and associated infrastructure

✕ Relevant	Not relevant
------------	--------------

	Impact		Origin		Trend of impact		
Impact	🔴 Current	🟡 Potential	🟢 Inside	🟢 Outside	📉 Decreasing	➡ Stable	📈 Increasing
🟢 Positive ✕	✕		✕				📈
🔴 Negative							

#### 4.1.5 - Interpretative and visitation facilities

✕ Relevant	Not relevant
------------	--------------

	Impact		Origin		Trend of impact		
Impact	🔴 Current	🟡 Potential	🟢 Inside	🟢 Outside	📉 Decreasing	➡ Stable	📈 Increasing
🟢 Positive ✕	✕		✕				📈
🔴 Negative							

#### 4.1.6 - Please comment as necessary on how the factors selected as relevant in 4.1 are affecting the property either negatively or positively

A Special Area Heritage Plan for the WHS Jaipur City is in a draft stage. Tourist facilities have been added to the site including navigational and information signage, etc. Provisions have been provided in the Byelaws for the site, to encourage a Public-Private-Partnership for the establishment of more tourist accommodation facilities. The new Tourism Policy of the State of Rajasthan also incentivizes the setup of guest houses within the Site boundary.

### 4.2. Transportation Infrastructure

#### 4.2.1 - Ground transport infrastructure

✕ Relevant				Not relevant			
	Impact		Origin		Trend of impact		
Impact	🔴 Current	🟡 Potential	🟢 Inside	🟢 Outside	📉 Decreasing	➡ Stable	📈 Increasing
🟢 Positive ✕		✕	✕				📈
🔴 Negative							

#### 4.2.2 - Underground transport infrastructure

✕ Relevant				Not relevant			
	Impact		Origin		Trend of impact		
Impact	🔴 Current	🟡 Potential	🟢 Inside	🟢 Outside	📉 Decreasing	➡ Stable	📈 Increasing
🟢 Positive ✕	✕		✕				📈
🔴 Negative							

#### 4.2.3 - Air transport infrastructure

Relevant	✕ Not relevant
----------	----------------

#### 4.2.4 - Marine transport infrastructure

Relevant	✕ Not relevant
----------	----------------

#### 4.2.5 - Effects arising from use of transportation infrastructure

Relevant	✕ Not relevant
----------	----------------

#### 4.2.6 - Please comment as necessary on how the factors selected as relevant in 4.2 are affecting the property either negatively or positively

Underground metro line has been added for access along the east-west axis of the city and enhancement of roads and transport infrastructure is ongoing, improving accessibility and transportation within the property.

### 4.3. Services Infrastructures

#### 4.3.1 - Water infrastructure

Relevant	✕ Not relevant
----------	----------------

#### 4.3.2 - Renewable energy facilities

Relevant	✕ Not relevant
----------	----------------

#### 4.3.3 - Non-renewable energy facilities

Relevant	✕ Not relevant
----------	----------------

#### 4.3.4 - Localised utilities

Relevant	✕ Not relevant
----------	----------------

#### 4.3.5 - Major linear utilities

✕ Relevant				Not relevant			
	Impact		Origin		Trend of impact		
Impact	🔴 Current	🟡 Potential	🟢 Inside	🟢 Outside	📉 Decreasing	➡ Stable	📈 Increasing
🟢 Positive ✕		✕	✕				📈
🔴 Negative							

#### 4.3.6 - Please comment as necessary on how the factors selected as relevant in 4.3 are affecting the property either negatively or positively

Projects are being undertaken for underground cabling and wiring to reduce visual impact of wires.

### 4.4. Pollution

#### 4.4.1 - Pollution of marine waters

Relevant	✗ Not relevant
----------	----------------

#### 4.4.2 - Ground water pollution

Relevant	✗ Not relevant
----------	----------------

#### 4.4.3 - Surface water pollution

Relevant	✗ Not relevant
----------	----------------

#### 4.4.4 - Air pollution

Relevant	✗ Not relevant
----------	----------------

#### 4.4.5 - Solid waste

✗ Relevant	Not relevant
------------	--------------

	Impact		Origin		Trend of impact		
Impact	🔴 Current	🟡 Potential	🟢 Inside	🟢 Outside	📉 Decreasing	➡ Stable	📈 Increasing
➕ Positive ✗		✗	✗			➡	
➖ Negative							

#### 4.4.6 - Input of excess energy

Relevant	✗ Not relevant
----------	----------------

#### 4.4.7 - Please comment as necessary on how the factors selected as relevant in 4.4 are affecting the property either negatively or positively

A solid waste management plan is being proposed as a part of the Special Area Heritage Plan, which is currently under preparation.

### 4.5. Biological resource use/modification

#### 4.5.1 - Fishing/collecting aquatic resources

Relevant	✗ Not relevant
----------	----------------

#### 4.5.2 - Aquaculture

Relevant	✗ Not relevant
----------	----------------

#### 4.5.3 - Land conversion

Relevant	✗ Not relevant
----------	----------------

#### 4.5.4 - Livestock farming/Grazing of domesticated animals

Relevant	✗ Not relevant
----------	----------------

#### 4.5.5 - Crop production

Relevant	✗ Not relevant
----------	----------------

#### 4.5.6 - Commercial wild plant collection

Relevant	✗ Not relevant
----------	----------------

#### 4.5.7 - Subsistence wild plant collection

Relevant	✗ Not relevant
----------	----------------

#### 4.5.8 - Commercial hunting

Relevant	✗ Not relevant
----------	----------------

#### 4.5.9 - Subsistence hunting

Relevant	✗ Not relevant
----------	----------------

4.5.10 - Forestry/Wood production

Relevant	<input checked="" type="checkbox"/> Not relevant
----------	--

4.5.11 - Please comment as necessary on how the factors selected as relevant in 4.5 are affecting the property either negatively or positively

Not relevant

4.6. Physical resource extraction

4.6.1 - Mining

Relevant	<input checked="" type="checkbox"/> Not relevant
----------	--

4.6.2 - Quarrying

Relevant	<input checked="" type="checkbox"/> Not relevant
----------	--

4.6.3 - Oil and gas

Relevant	<input checked="" type="checkbox"/> Not relevant
----------	--

4.6.4 - Water (extraction)

Relevant	<input checked="" type="checkbox"/> Not relevant
----------	--

4.6.5 - Please comment as necessary on how the factors selected as relevant in 4.6 are affecting the property either negatively or positively

As a historic settlement in an arid region, these factors are well incorporated within the planning of the settlement.

4.7. Local conditions affecting physical fabric

4.7.1 - Wind

Relevant	<input checked="" type="checkbox"/> Not relevant
----------	--

4.7.2 - Relative humidity

Relevant	<input checked="" type="checkbox"/> Not relevant
----------	--

4.7.3 - Temperature

Relevant	<input checked="" type="checkbox"/> Not relevant
----------	--

4.7.4 - Radiation/Light

Relevant	<input checked="" type="checkbox"/> Not relevant
----------	--

4.7.5 - Dust

Relevant	<input checked="" type="checkbox"/> Not relevant
----------	--

4.7.6 - Water (rain/water table)

Relevant	<input checked="" type="checkbox"/> Not relevant
----------	--

4.7.7 - Pests

Relevant	<input checked="" type="checkbox"/> Not relevant
----------	--

4.7.8 - Micro-organisms

Relevant	<input checked="" type="checkbox"/> Not relevant
----------	--

4.7.9 - Please comment as necessary on how the factors selected as relevant in 4.7 are affecting the property either negatively or positively




Geographical factors do not impact the property.

4.8. Social/Cultural uses of heritage

4.8.1 - Ritual/Spiritual/Religious and associative uses

<input checked="" type="checkbox"/> Relevant	Not relevant
--	--------------

	Impact		Origin		Trend of impact		
Impact	Current	Potential	Inside	Outside	Decreasing	Stable	Increasing

 Positive ✕	✕	✕	✕				
 Negative							

#### 4.8.2 - Society's valuing of heritage

✕ Relevant				Not relevant			
	Impact		Origin		Trend of impact		
Impact	 Current	 Potential	 Inside	 Outside	 Decreasing	 Stable	 Increasing
 Positive ✕		✕	✕				
 Negative							



#### 4.8.3 - Indigenous hunting, gathering and collecting

Relevant	✕ Not relevant
----------	----------------

#### 4.8.4 - Changes in traditional ways of life and knowledge system

✕ Relevant				Not relevant			
	Impact		Origin		Trend of impact		
Impact	 Current	 Potential	 Inside	 Outside	 Decreasing	 Stable	 Increasing
 Positive ✕		✕	✕				
 Negative							

#### 4.8.5 - Identity, social cohesion, changes in local population and community

✕ Relevant				Not relevant			
	Impact		Origin		Trend of impact		
Impact	 Current	 Potential	 Inside	 Outside	 Decreasing	 Stable	 Increasing
 Positive ✕		✕	✕				
 Negative							

#### 4.8.6 - Impacts of tourism/Visitation/Recreation

✕ Relevant				Not relevant			
	Impact		Origin		Trend of impact		
Impact	 Current	 Potential	 Inside	 Outside	 Decreasing	 Stable	 Increasing
 Positive ✕		✕		✕			
 Negative							

#### 4.8.7 - Please comment as necessary on how the factors selected as relevant in 4.8 are affecting the property either negatively or positively

Local traditions, festivals and craft traditions are being highlighted and outreach programs created for implementation post-COVID. Interaction with tourists and the introduction of the World Heritage Site status is contributing to an increased engagement with heritage in the city.

#### 4.9. Other human activities

##### 4.9.1 - Illegal activities

✕ Relevant				Not relevant			
	Impact		Origin		Trend of impact		
Impact	 Current	 Potential	 Inside	 Outside	 Decreasing	 Stable	 Increasing
 Positive							
 Negative ✕	✕		✕				

##### 4.9.2 - Deliberate destruction of heritage

Relevant	✕ Not relevant
----------	----------------

##### 4.9.3 - Military training

Relevant	<input checked="" type="checkbox"/> Not relevant
----------	--

#### 4.9.4 - War

Relevant	<input checked="" type="checkbox"/> Not relevant
----------	--

#### 4.9.5 - Terrorism

Relevant	<input checked="" type="checkbox"/> Not relevant
----------	--

#### 4.9.6 - Civil unrest

Relevant	<input checked="" type="checkbox"/> Not relevant
----------	--

#### 4.9.7 - Please comment as necessary on how the factors selected as relevant in 4.9 are affecting the property either negatively or positively

Encroachments along the city wall at the boundary of the site and on internal areas are being monitored and notices to violators issued by the Jaipur Municipal Corporation to avoid further illegal construction. Notification of special byelaws for the Property enable the Urban Local Bodies to exercise greater control over development activities and to mitigate detrimental effects of the same.

#### 4.10. Climate change and severe weather events

##### 4.10.1 - Storms

Relevant	<input checked="" type="checkbox"/> Not relevant
----------	--

##### 4.10.2 - Flooding

Relevant	<input checked="" type="checkbox"/> Not relevant
----------	--

##### 4.10.3 - Drought

Relevant	<input checked="" type="checkbox"/> Not relevant
----------	--

##### 4.10.4 - Desertification

Relevant	<input checked="" type="checkbox"/> Not relevant
----------	--

##### 4.10.5 - Changes to oceanic waters

Relevant	<input checked="" type="checkbox"/> Not relevant
----------	--

##### 4.10.6 - Temperature change

Relevant	<input checked="" type="checkbox"/> Not relevant
----------	--

##### 4.10.7 - Other climate change impacts

Relevant	<input checked="" type="checkbox"/> Not relevant
----------	--

#### 4.10.8 - Please comment as necessary on how the factors selected as relevant in 4.10 are affecting the property either negatively or positively

Not relevant

#### 4.11. Sudden ecological or geological events

##### 4.11.1 - Volcanic eruption

Relevant	<input checked="" type="checkbox"/> Not relevant
----------	--

##### 4.11.2 - Earthquake

Relevant	<input checked="" type="checkbox"/> Not relevant
----------	--

##### 4.11.3 - Tsunami/Tidal wave

Relevant	<input checked="" type="checkbox"/> Not relevant
----------	--

##### 4.11.4 - Avalanche/Landslide

Relevant	<input checked="" type="checkbox"/> Not relevant
----------	--

##### 4.11.5 - Erosion and siltation/Deposition

Relevant	<input checked="" type="checkbox"/> Not relevant
----------	--

##### 4.11.6 - Fire (wildfire)



Relevant	✕ Not relevant
----------	----------------

**4.11.7 - Please comment as necessary on how the factors selected as relevant in 4.11 are affecting the property either negatively or positively**

Not relevant

#### 4.12. Invasive/alien species or hyper-abundant species

##### 4.12.1 - Translocated species

Relevant	✕ Not relevant
----------	----------------

##### 4.12.2 - Invasive/Alien terrestrial species

Relevant	✕ Not relevant
----------	----------------

##### 4.12.3 - Invasive/Alien freshwater species

Relevant	✕ Not relevant
----------	----------------

##### 4.12.4 - Invasive/Alien marine species

Relevant	✕ Not relevant
----------	----------------

##### 4.12.5 - Hyper-abundant species

Relevant	✕ Not relevant
----------	----------------

##### 4.12.6 - Modified genetic material

Relevant	✕ Not relevant
----------	----------------

**4.12.7 - Please comment as necessary on how the factors selected as relevant in 4.12 are affecting the property either negatively or positively**

Not relevant

#### 4.13. Management and institutional factors

##### 4.13.1 - Management system/Management plan

✕ Relevant	Not relevant
------------	--------------

	Impact		Origin		Trend of impact		
Impact	🔴 Current	🟡 Potential	🟢 Inside	🟢 Outside	📉 Decreasing	➡ Stable	📈 Increasing
🟢 Positive ✕	✕		✕	✕			📈
🔴 Negative							

##### 4.13.2 - Legal framework

✕ Relevant	Not relevant
------------	--------------

	Impact		Origin		Trend of impact		
Impact	🔴 Current	🟡 Potential	🟢 Inside	🟢 Outside	📉 Decreasing	➡ Stable	📈 Increasing
🟢 Positive ✕	✕		✕	✕			📈
🔴 Negative							

##### 4.13.3 - Governance











✕ Relevant	Not relevant
------------	--------------

	Impact		Origin		Trend of impact		
Impact	🔴 Current	🟡 Potential	🟢 Inside	🟢 Outside	📉 Decreasing	➡ Stable	📈 Increasing
🟢 Positive ✕	✕	✕	✕				📈
🔴 Negative							








##### 4.13.4 - Management activities

✕ Relevant	Not relevant
------------	--------------

	Impact		Origin		Trend of impact		
--	--------	--	--------	--	-----------------	--	--

Impact	 Current	 Potential	 Inside	 Outside	 Decreasing	 Stable	 Increasing
 Positive ✕	✕	✕	✕				
 Negative							

#### 4.13.5 - Financial resources

✕ Relevant				Not relevant			
	Impact		Origin		Trend of impact		
Impact	 Current	 Potential	 Inside	 Outside	 Decreasing	 Stable	 Increasing
 Positive ✕	✕	✕	✕	✕			
 Negative							

#### 4.13.6 - Human resources

✕ Relevant				Not relevant			
	Impact		Origin		Trend of impact		
Impact	 Current	 Potential	 Inside	 Outside	 Decreasing	 Stable	 Increasing
 Positive ✕	✕	✕	✕	✕			
 Negative							

#### 4.13.7 - Low impact research/monitoring activities

✕ Relevant				Not relevant			
	Impact		Origin		Trend of impact		
Impact	 Current	 Potential	 Inside	 Outside	 Decreasing	 Stable	 Increasing
 Positive ✕	✕	✕	✕				
 Negative							

#### 4.13.8 - High impact research/monitoring activities

Relevant			✕ Not relevant				
----------	--	--	----------------	--	--	--	--

#### 4.13.9 - Please comment as necessary on how the factors selected as relevant in 4.13 are affecting the property either negatively or positively

A Special Area Heritage Plan, further elaborating on the Management Plan submitted in the dossier, is being drafted for improved documentation, monitoring and management of the site. Byelaws and legal protection has been put in place for the site, defining the management framework and role of various organisations.

















#### 4.14. Other factor(s)

##### 4.14.1 - Other factor(s)

None

#### 4.15. Factors Summary Table

##### 4.15.1 - Factors Summary Table

Name	Impact			Origin		Trend
4.1 Buildings and Development						
4.1.4 Major visitor accommodation and associated infrastructure						
4.1.5 Interpretative and visitation facilities						
4.2 Transportation Infrastructure						
4.2.1 Ground transport infrastructure						
4.2.2 Underground transport infrastructure						





4.3 Services Infrastructures						
4.3.5 Major linear utilities	+		P	+		↗
4.4 Pollution						
4.4.5 Solid waste	+		P	+		→
4.8 Social/Cultural uses of heritage						
4.8.1 Ritual/Spiritual/Religious and associative uses	+	N	P	+		↘
4.8.2 Society's valuing of heritage	+		P	+		↗
4.8.4 Changes in traditional ways of life and knowledge system	+		P	+		↗
4.8.5 Identity, social cohesion, changes in local population and community	+		P	+		→
4.8.6 Impacts of tourism/Visitation/Recreation	+		P		↻	↗
4.9 Other human activities						
4.9.1 Illegal activities	-	N		+		↘
4.13 Management and institutional factors						
4.13.1 Management system/Management plan	+	N		+	↻	↗
4.13.2 Legal framework	+	N		+	↻	↗
4.13.3 Governance	+	N	P	+		↗
4.13.4 Management activities	+	N	P	+		↗
4.13.5 Financial resources	+	N	P	+	↻	↗
4.13.6 Human resources	+	N	P	+	↻	↗
4.13.7 Low impact research/monitoring activities	+	N	P	+		↗
Legend	N Current	P Potential	- Negative	+	+	↻ Outside

## 4.16. Assessment of current and potential positive and negative factors





### 4.16.1 - Assessment of current and potential negative and positive factors

#### 4.1 Buildings and Development

Name	Impact	Origin	Trend
------	--------	--------	-------

4.1.4 Major visitor accommodation and associated infrastructure						

Spatial scale - Area affected by the factor	
	Restricted
✕	Localised
	Extensive
	Widespread
Temporal scale - Occurence of the impact	
	One off or rare
	Intermittent or sporadic
	Frequent
✕	On-going
Impact - Impact on the attributes	
	Insignificant
✕	Minor
	Significant
	Major
Management response - Capacity of management to respond	
	High capacity
✕	Medium capacity
	Low capacity
	No capacity and / or resources
Trend - Development over the last 6 years	
	Decreasing
	Static
✕	Increasing

Name	Impact			Origin		Trend
4.1.5 Interpretative and visitation facilities						

Spatial scale - Area affected by the factor	
	Restricted
✕	Localised
	Extensive
	Widespread
Temporal scale - Occurence of the impact	
	One off or rare
	Intermittent or sporadic
✕	Frequent
	On-going
Impact - Impact on the attributes	
	Insignificant

	Minor
✕	Significant
	Major
<b>Management response - Capacity of management to respond</b>	
	High capacity
✕	Medium capacity
	Low capacity
	No capacity and / or resources
<b>Trend - Development over the last 6 years</b>	
	Decreasing
✕	Static
	Increasing

## 4.2 Transportation Infrastructure

Name	Impact			Origin		Trend
4.2.1 Ground transport infrastructure	+		📊	📍		↗

<b>Spatial scale - Area affected by the factor</b>	
	Restricted
	Localised
	Extensive
✕	Widespread
<b>Temporal scale - Occurrence of the impact</b>	
	One off or rare
	Intermittent or sporadic
	Frequent
✕	On-going
<b>Impact - Impact on the attributes</b>	
	Insignificant
✕	Minor
	Significant
	Major
<b>Management response - Capacity of management to respond</b>	
	High capacity
✕	Medium capacity
	Low capacity
	No capacity and / or resources
<b>Trend - Development over the last 6 years</b>	
	Decreasing
	Static
✕	Increasing

Name		Impact			Origin		Trend
4.2.2 Underground transport infrastructure							
<b>Spatial scale - Area affected by the factor</b>							
	Restricted						
	Localised						
	Extensive						
	Widespread						
<b>Temporal scale - Occurrence of the impact</b>							
	One off or rare						
	Intermittent or sporadic						
	Frequent						
	On-going						
<b>Impact - Impact on the attributes</b>							
	Insignificant						
	Minor						
	Significant						
	Major						
<b>Management response - Capacity of management to respond</b>							
	High capacity						
	Medium capacity						
	Low capacity						
	No capacity and / or resources						
<b>Trend - Development over the last 6 years</b>							
	Decreasing						
	Static						
	Increasing						

#### 4.3 Services Infrastructures

Name		Impact			Origin		Trend
4.3.5 Major linear utilities							
<b>Spatial scale - Area affected by the factor</b>							
	Restricted						
	Localised						
	Extensive						
	Widespread						
<b>Temporal scale - Occurrence of the impact</b>							
	One off or rare						
	Intermittent or sporadic						
	Frequent						
	On-going						

Impact - Impact on the attributes	
	Insignificant
✕	Minor
	Significant
	Major
Management response - Capacity of management to respond	
	High capacity
✕	Medium capacity
	Low capacity
	No capacity and / or resources
Trend - Development over the last 6 years	
	Decreasing
	Static
✕	Increasing







#### 4.4 Pollution

Name	Impact			Origin		Trend
4.4.5 Solid waste	+		🔧	⌚		➡

Spatial scale - Area affected by the factor	
	Restricted
	Localised
✕	Extensive
	Widespread
Temporal scale - Occurrence of the impact	
	One off or rare
	Intermittent or sporadic
	Frequent
✕	On-going
Impact - Impact on the attributes	
	Insignificant
✕	Minor
	Significant
	Major
Management response - Capacity of management to respond	
	High capacity
✕	Medium capacity
	Low capacity
	No capacity and / or resources
Trend - Development over the last 6 years	
	Decreasing
	Static

✕	Increasing
---	------------

#### 4.8 Social/Cultural uses of heritage

Name	Impact	Origin	Trend
4.8.1 Ritual/Spiritual/Religious and associative uses	  	 	

##### Spatial scale - Area affected by the factor

	Restricted
	Localised
✕	Extensive
	Widespread

##### Temporal scale - Occurrence of the impact

	One off or rare
	Intermittent or sporadic
	Frequent
✕	On-going

##### Impact - Impact on the attributes






	Insignificant
✕	Minor
	Significant
	Major

##### Management response - Capacity of management to respond

	High capacity
	Medium capacity
✕	Low capacity
	No capacity and / or resources

##### Trend - Development over the last 6 years

	Decreasing
✕	Static
	Increasing

Name	Impact	Origin	Trend
4.8.2 Society's valuing of heritage	  	 	

##### Spatial scale - Area affected by the factor




	Restricted
	Localised
	Extensive
✕	Widespread

##### Temporal scale - Occurrence of the impact

	One off or rare
✕	Intermittent or sporadic







	Frequent
	On-going
Impact - Impact on the attributes	
	Insignificant
	Minor
✕	Significant
	Major
Management response - Capacity of management to respond	
	High capacity
✕	Medium capacity
	Low capacity
	No capacity and / or resources
Trend - Development over the last 6 years	
	Decreasing
✕	Static
	Increasing

Name	Impact	Origin	Trend
4.8.4 Changes in traditional ways of life and knowledge system			

Spatial scale - Area affected by the factor	
	Restricted
	Localised
✕	Extensive
	Widespread
Temporal scale - Occurrence of the impact	
	One off or rare
	Intermittent or sporadic
	Frequent
✕	On-going
Impact - Impact on the attributes	
	Insignificant
✕	Minor
	Significant
	Major
Management response - Capacity of management to respond	
	High capacity
	Medium capacity
✕	Low capacity
	No capacity and / or resources
Trend - Development over the last 6 years	
✕	Decreasing

	Static
	Increasing

Name	Impact			Origin		Trend
4.8.5 Identity, social cohesion, changes in local population and community						

#### Spatial scale - Area affected by the factor

	Restricted
	Localised
	Extensive
✕	Widespread

#### Temporal scale - Occurrence of the impact

	One off or rare
	Intermittent or sporadic
	Frequent
✕	On-going

#### Impact - Impact on the attributes





	Insignificant
	Minor
✕	Significant
	Major

#### Management response - Capacity of management to respond

	High capacity
	Medium capacity
✕	Low capacity
	No capacity and / or resources

#### Trend - Development over the last 6 years

✕	Decreasing
	Static
	Increasing

Name	Impact			Origin		Trend
4.8.6 Impacts of tourism/Visitation/Recreation						

#### Spatial scale - Area affected by the factor

	Restricted
	Localised
✕	Extensive
	Widespread

#### Temporal scale - Occurrence of the impact

	One off or rare
	Intermittent or sporadic

	Frequent
✕	On-going
Impact - Impact on the attributes	
	Insignificant
✕	Minor
	Significant
	Major
Management response - Capacity of management to respond	
	High capacity
✕	Medium capacity
	Low capacity
	No capacity and / or resources
Trend - Development over the last 6 years	
	Decreasing
	Static
✕	Increasing






#### 4.9 Other human activities

Name	Impact			Origin		Trend
4.9.1 Illegal activities						

Spatial scale - Area affected by the factor	
	Restricted
✕	Localised
	Extensive
	Widespread
Temporal scale - Occurrence of the impact	
	One off or rare
✕	Intermittent or sporadic
	Frequent
	On-going
Impact - Impact on the attributes	
	Insignificant
✕	Minor
	Significant
	Major
Management response - Capacity of management to respond	
✕	High capacity
	Medium capacity
	Low capacity
	No capacity and / or resources
Trend - Development over the last 6 years	

	Decreasing
✕	Static
	Increasing

#### 4.13 Management and institutional factors

Name	Impact	Origin	Trend
4.13.1 Management system/Management plan	 	 	

##### Spatial scale - Area affected by the factor

	Restricted
	Localised
	Extensive
✕	Widespread

##### Temporal scale - Occurrence of the impact

	One off or rare
	Intermittent or sporadic
	Frequent
✕	On-going

##### Impact - Impact on the attributes






	Insignificant
	Minor
	Significant
✕	Major

##### Management response - Capacity of management to respond

✕	High capacity
	Medium capacity
	Low capacity
	No capacity and / or resources

##### Trend - Development over the last 6 years

	Decreasing
✕	Static
	Increasing

Name	Impact	Origin	Trend
4.13.2 Legal framework	 	 	

##### Spatial scale - Area affected by the factor

	Restricted
	Localised
	Extensive
✕	Widespread





##### Temporal scale - Occurrence of the impact

	One off or rare
	Intermittent or sporadic
	Frequent
✕	On-going
Impact - Impact on the attributes	
	Insignificant
	Minor
	Significant
✕	Major
Management response - Capacity of management to respond	
✕	High capacity
	Medium capacity
	Low capacity
	No capacity and / or resources
Trend - Development over the last 6 years	
	Decreasing
	Static
✕	Increasing

Name	Impact			Origin		Trend
4.13.3 Governance						

Spatial scale - Area affected by the factor	
	Restricted
	Localised
	Extensive
✕	Widespread
Temporal scale - Occurrence of the impact	
	One off or rare
	Intermittent or sporadic
	Frequent
✕	On-going
Impact - Impact on the attributes	
	Insignificant
	Minor
	Significant
✕	Major
Management response - Capacity of management to respond	
✕	High capacity
	Medium capacity
	Low capacity
	No capacity and / or resources

Trend - Development over the last 6 years	
	Decreasing
	Static
✕	Increasing

Name	Impact			Origin		Trend
4.13.4 Management activities						





Spatial scale - Area affected by the factor	
	Restricted
	Localised
	Extensive
✕	Widespread

Temporal scale - Occurrence of the impact	
	One off or rare
	Intermittent or sporadic
	Frequent
✕	On-going

Impact - Impact on the attributes	
	Insignificant
	Minor
✕	Significant
	Major

Management response - Capacity of management to respond	
	High capacity
✕	Medium capacity
	Low capacity
	No capacity and / or resources

Trend - Development over the last 6 years	
	Decreasing
	Static
✕	Increasing

Name	Impact			Origin		Trend
4.13.5 Financial resources						

Spatial scale - Area affected by the factor	
	Restricted
	Localised
	Extensive
✕	Widespread




Temporal scale - Occurrence of the impact	
	One off or rare

	Intermittent or sporadic
	Frequent
✕	On-going
Impact - Impact on the attributes	
	Insignificant
	Minor
✕	Significant
	Major
Management response - Capacity of management to respond	
	High capacity
✕	Medium capacity
	Low capacity
	No capacity and / or resources
Trend - Developement over the last 6 years	
	Decreasing
	Static
✕	Increasing

Name	Impact			Origin		Trend
4.13.6 Human resources						

Spatial scale - Area affected by the factor	
	Restricted
	Localised
	Extensive
✕	Widespread
Temporal scale - Occurence of the impact	
	One off or rare
	Intermittent or sporadic
	Frequent
✕	On-going
Impact - Impact on the attributes	
	Insignificant
✕	Minor
	Significant
	Major
Management response - Capacity of management to respond	
✕	High capacity
	Medium capacity
	Low capacity
	No capacity and / or resources
Trend - Developement over the last 6 years	

	Decreasing
	Static
✕	Increasing

Name	Impact	Origin	Trend
4.13.7 Low impact research/monitoring activities	  		

Spatial scale - Area affected by the factor	
	Restricted
	Localised
	Extensive
✕	Widespread

Temporal scale - Occurrence of the impact	
	One off or rare
	Intermittent or sporadic
✕	Frequent
	On-going

Impact - Impact on the attributes	
	Insignificant
	Minor
✕	Significant
	Major

Management response - Capacity of management to respond	
	High capacity
✕	Medium capacity
	Low capacity
	No capacity and / or resources

Trend - Development over the last 6 years	
	Decreasing
	Static
✕	Increasing

#### 4.17. Serial inscriptions (national or transnational)

##### 4.17.1 - If your property is a serial inscription (national or transnational) please identify which components of the property are impacted by each factor

Not relevant

#### 4.18. Prediction of the state of conservation at next cycle of Periodic Reporting.

##### 4.18.1 - Please predict what the state of conservation of each attribute will be approximately 6 years from now (at the time of the next cycle of Periodic Reporting)

	Attribute	Preserved	Compromised	Seriously compromised	Lost
4.18.1.1	Grid iron planning	✕			
4.18.1.2	City walls and gates	✕			
4.18.1.3	Bazar facades	✕			
4.18.1.4	Iconic buildings, landmarks	✕			



## 5. Protection and Management of the Property

### 5.1. Boundaries and Buffer Zones

#### 5.1.1 - Are the boundaries of the World Heritage property adequate to maintain the property's Outstanding Universal Value?

The boundaries are **adequate to maintain** the property's Outstanding Universal Value

#### 5.1.2 - Are the boundaries of the World Heritage property known and recognised?

The boundaries **are known by both** the management authority and local communities/landowners

#### 5.1.3 - Are the buffer zone(s) of the World Heritage property adequate to maintain the property's Outstanding Universal Value?

The buffer zones are **adequate** to maintain the property's Outstanding Universal Value

#### 5.1.4 - Are the boundaries of the buffer zones known and recognised?

The buffer zones of the World Heritage property **are known and recognised by both** the management authority and local communities/landowners

#### 5.1.5 - Comments, conclusions and/or recommendations related to boundaries and buffer zones of the World Heritage property

Jaipur has a robust system of urban management and governance framework, and an active Urban Local Body that manages the O&M of the property. There are outreach and capacity-building activities conducted to familiarise all stakeholders with the nuances of the UNESCO World Heritage Site status.

### 5.2. Protective Measures

#### 5.2.1 - Protective designation (legal, regulatory, contractual, planning, institutional and/or traditional).

##### Comment

'Jaipur Nagar Nigam Heritage (Walled City) Heritage Conservation and Protection Byelaws - 2020' have been notified by the Jaipur Nagar Nigam (Municipal Corporation) for the protection, management, and conservation of the property.

#### 5.2.2 - Please list any legislation and other measures (regulatory -including spatial planning- contractual, institutional or traditional) not included in 5.2.1 and indicate the category

#### 5.2.3 - Is the legal framework (i.e. legislation and/or regulation including spatial planning) adequate for maintaining the Outstanding Universal Value including conditions of Integrity and/or Authenticity of the property?

The **legal framework** for maintaining of the Outstanding Universal Value including conditions of Authenticity and/or Integrity of the World Heritage property provides an **adequate basis for effective management and protection**

#### 5.2.4 - Is the legal framework (i.e. legislation and/or regulation) adequate in the buffer zone for maintaining the Outstanding Universal Value including conditions of Integrity and/or Authenticity of the property?

The **legal framework** in the buffer zone for the maintenance of the Outstanding Universal Value including conditions of Authenticity and/or Integrity of the World Heritage property provides an **adequate basis for effective management and protection**

#### 5.2.5 - Is the legal framework (i.e. legislation and/or regulation) in the broader setting of the World Heritage property adequate for maintaining the Outstanding Universal Value including conditions of Integrity and/or Authenticity of the property?

The **legal framework** for the broader setting of the World Heritage property provides an **adequate basis for** effective management and protection of the property, contributing to the maintenance of its Outstanding Universal Value including conditions of Authenticity and/or Integrity

#### 5.2.6 - Can the legal framework (i.e. legislation and/or regulation) be enforced?

There is **adequate capacity/resources** to enforce legislation and/or regulation in the World Heritage property

#### 5.2.7 - Please provide a short summary of how the legislation, including spatial planning and other regulation, works in practice

The Jaipur Nagar Nigam Heritage (Walled City) Heritage Conservation and Protection Byelaws - 2020 have been notified to provide for the identification, documentation, conservation and regulation of heritage assets situated within the Walled City of Jaipur. They include the managerial framework, criteria for grading of heritage structures, architectural control and descriptions of legal mechanisms.

#### 5.2.8 - Comments, conclusions and/or recommendations about the information related to the measures taken to protect the World Heritage property

Byelaws are available for viewing at

<http://www.jaipurmcheritage.org/Presentation/AboutMcjaipur/MstPdfViewer.aspx?Pageid=10&PdfName=Nagargamjaipurheritagebyelaws-2020.pdf&Header=Daily%20>

### 5.3. Management System/Management Plan

#### 5.3.1 - Please check the box which most closely match the character of the governance and management system of the property

Public management system joint regional/local

If 'Other', please specify

#### 5.3.2 - Management System: Please indicate which of the various management tools listed below are used to help protect the property.

A statutory Management Plan or zoning plan for the property.

An integrated management plan combining World Heritage and any other designations

A management plan


A disaster, climate or conflict risk management plan

A visitor/visitation management plan

### 5.3.3 - Please give a brief description of the management system currently in place at your property

The property is currently managed by the Jaipur Municipal Corporation, the Rajasthan State Government, and a comprehensive Special Area Heritage Plan is being created cover all aspects including background, history and evolution, history and state of conservation of attributes, land use, demographics, social mapping, services, infrastructure, traffic and transport, interpretation, tourism and risk management, legislation and management framework, phasing, implementation and monitoring.

### 5.3.4 - Management Documents

Title	Status	Available	Date	Link to source
Management Plans	N/A	Available	2019	

### 5.3.5 - Has any use been made of the 2011 Recommendation on the Historic Urban Landscape in developing policies and best practices for the protection of this property?

**Some use** has been made of the 2011 Recommendation on the Historic Urban Landscape

### 5.3.6 - If the Historic Urban Landscape Recommendation has been used at this property, please describe briefly what has been done.

The Historic Urban Landscape Recommendations is being used in drafting the Special Area Heritage Plan for the Property.

### 5.3.7 - Has any use been made of the Policy Document on the Impacts of Climate Change on World Heritage Properties at the property?

**Some use** has been made of the World Heritage Policy for Climate Change

### 5.3.8 - If the Climate Change policy has been used, please briefly describe what has been done along with any research on the impacts of Climate Change on the property:

The Policy Document on the Impacts of Climate Change on World Heritage Properties is being used in drafting the Special Area Heritage Plan for the Property.

### 5.3.9 - Has any use been made of the Strategy for Reducing Risks from Disasters at World Heritage Properties at the property ?

**Some use** has been made of the Strategy for Reducing Risks from Disasters at World Heritage Properties

### 5.3.10 - If the Strategy for Reducing Risks from Disasters at World Heritage Properties has been used, please briefly describe what has been done

The Strategy for Reducing Risks from Disasters at World Heritage Properties is being used in drafting the Special Area Heritage Plan for the Property.

### 5.3.11 - Rate the coordination between the various levels of administration (i.e. national/federal; regional/provincial/state; local/municipal etc.) involved in the management of the World Heritage property

There is **adequate coordination** between all bodies/levels involved in the management of the property

### 5.3.12 - Is the management system/plan adequate to maintain the property's Outstanding Universal Value?

The management system/plan is **fully adequate** to maintain the property's Outstanding Universal Value

### 5.3.13 - Is the management system being implemented?

The management system is being **only partially implemented**

### 5.3.14 - Is there an annual work/action plan and is it being implemented?

An annual work/action plan **exists** and all of its activities are being implemented and monitored

### 5.3.15 - Does the management system include formal mechanisms and procedures that ensure participation and contribution of the following groups, living within or near the World Heritage property and/or buffer zone in management decisions that maintain the Outstanding Universal Value of the property?

		Not applicable	No mechanisms for participation	Some participation	Direct participation	Transformative participation in all relevant decision processes
5.3.15.1	Local communities			✗		
5.3.15.2	Local authorities				✗	
5.3.15.3	Landowners in the property and the buffer zone			✗		
5.3.15.4	Indigenous peoples			✗		
5.3.15.5	Women			✗		
5.3.15.6	Other specific groups	✗				
	If you selected, 'Other specific groups' please specify					

### 5.3.16 - Please rate the cooperation/relationship between the World Heritage property managers/coordinators/staff and the following groups

		Not applicable	Non-existent	Poor	Fair	Good
5.3.16.1	Local communities				✗	
5.3.16.2	Local/Municipal authorities				✗	
5.3.16.3	Indigenous peoples	✗				
5.3.16.4	Landowners				✗	
5.3.16.5	Women				✗	
5.3.16.6	Youth/Children				✗	
5.3.16.7	Researchers				✗	
5.3.16.8	Local Visitors/Tourists				✗	
5.3.16.9	National/International tourists				✗	
5.3.16.10	Tourism Industry				✗	
5.3.16.11	Local businesses and industries		✗			
5.3.16.12	NGOs				✗	
5.3.16.13	Other specific groups	✗				
	If you selected 'Other specific groups', please specify					

**5.3.17 - Please rate the extent to which the management system of your property contributes towards achieving the objectives of the World Heritage Committee's Policy for the Integration of a Sustainable Development Perspective into the Processes of the *World Heritage Convention***

		Not applicable	No contribution	Limited	Significant	Full achievement
5.3.17.1	The management system of the property contributes to gender equality				✗	
5.3.17.2	The management system of the property provides ecosystem services/benefits to the local community (e.g. fresh air, water, food, medicinal plants)				✗	
5.3.17.3	The management system of the property contributes to social inclusion and equity, improving opportunities for all, irrespective of age, sex, disability, ethnicity, origin, religion or economic or other status				✗	
5.3.17.4	The management system of the property integrates a human rights-based approach				✗	
5.3.17.5	The management system of the property contributes to fostering inclusive local economic development, and to enhancing livelihood				✗	
5.3.17.6	The management system of the property contributes to conflict prevention, including respect for cultural diversity within and around the World Heritage property	✗				

**5.3.18 - Please provide further details on the ratings of the management system given in the table above**

The ongoing work on drafting the Special Area Heritage Plan aims to address the concerns mentioned above.

**5.3.19 - Comments, conclusions and/or recommendations related to the management system/plan**

The ongoing drafting process on the Special Area Heritage Plan aims to address the current limitations of the management system and enhance the aforementioned aspects.

## 6. Financial and Human Resources

### 6.1. Funding

**6.1.1 - If your funding sources do not exactly fit those shown, put the relevant amounts against the funding type that most closely represents your situation, and use the comment box below to provide more details.**

		Project costs	Running costs
6.1.1.1	Multilateral funding (GEF, World Bank, etc.)	%	%
6.1.1.2	Bilateral international funding	%	%
6.1.1.3	World Heritage Fund (International Assistance)	%	%
6.1.1.4	Contribution from other conventions and programmes	%	%
6.1.1.5	International donations (NGOs, foundations, etc.)	%	%
6.1.1.6	Governmental (national/federal)	20 %	20 %
6.1.1.7	Governmental (regional/provincial/state)	30 %	30 %

6.1.1.8	Governmental (local/municipal)	50 %	50 %
6.1.1.9	In-country donations (NGOs, foundations, etc.)	%	%
6.1.1.10	Individual visitor charges (e.g. entry, toilets, parking, camping fees, etc.)	%	%
6.1.1.11	Commercial activities (e.g. merchandising and catering, filming permit, concessions, etc.)	%	%
6.1.1.12	Other	%	%
		Total 100 %	Total 100 %

#### 6.1.2 - Please comment here on any other aspects of funding sources not covered in the table above

No comments

#### 6.1.3 - Is the current budget sufficient to manage the World Heritage property effectively?

The available **budget is acceptable** but **could be further improved** to fully meet the management needs

#### 6.1.4 - Are the existing sources of funding secure and likely to remain so?

The existing sources of funding are **secure over both the medium- and long-term**

#### 6.1.5 - Comments, conclusion, and/or recommendations related to finance and infrastructure

The funding sources for the World Heritage Site include Amer Development and Management Authority and the Nagar Nigam Jaipur Heritage. The development and conservation projects are largely funded by the Jaipur Smart City Ltd.

#### 6.1.6 - Estimate the distribution of men and women involved in the management, conservation, interpretation of the World Heritage properties and the extent to which they are drawn from local communities.

		From local communities %	From elsewhere %
6.1.6.1	Men	70 %	60 %
6.1.6.2	Women	30 %	40 %
		Total 100 %	Total 100 %

#### 6.1.7 - Are available human resources adequate to manage the World Heritage property?

Human resources **partly meet** the management needs of the World Heritage property

#### 6.1.8 - Considering the management needs of the World Heritage property, please rate the availability of professionals in the following disciplines

Conservation	Fair
Environmental sustainability	Not available
Community participation and inclusion	Fair
Risk preparedness	Fair
Capacity development and education	Fair
Administration	Fair
Research and monitoring	Fair
Awareness raising and public information/communication	Fair
Marketing and promotion	Fair
Interpretation	Fair
Visitor management/tourism	Fair
Enforcement (custodians, police)	Fair

#### 6.1.9 - Please rate the availability of training opportunities for the management of the World Heritage property in the following disciplines

Conservation	Fair
Environmental sustainability	Poor
Community participation and inclusion	Fair
Risk preparedness	Poor
Capacity development and education	Poor
Administration	Fair
Research and monitoring	Fair

Awareness raising and public information/communication	Fair
Marketing and promotion	Good
Interpretation	Poor
Visitor management/tourism	Fair
Enforcement (custodians, police)	Fair

#### 6.1.10 - Has any use been made of the World Heritage Strategy for Capacity Building at the property?

Some use has been made of the World Heritage Strategy for Capacity Building

#### 6.1.11 - If the World Heritage Strategy for Capacity Building has been used, please briefly describe what has been done.

The ongoing work on the Special Area Heritage Plan shall incorporate the World Heritage Strategy for Capacity Building. Capacity building workshops with experts in traditional building practices were organised for the various engineering cadres of the Urban Local Body.

#### 6.1.12 - Are there site-specific capacity building plans or programmes that develop local expertise and that contribute to the transfer of skills for the conservation and management of the World Heritage property?

A site-based capacity building plan or programme is in place and partially implemented; some technical skills are being transferred to those managing the property locally, but most technical work is carried out by external staff

#### 6.1.13 - Comments, conclusions and/or recommendations related to human resources, expertise and training

The Heritage Cell, representing the State Party, shall provide advice and guidance on conservation and guidance to the local communities. The COVID-19 pandemic has proven to be a deterrent towards organizing frequent capacity-building workshops for the grass-roots level manpower involved in the management of the Property.

### 7. Scientific Studies and Research Projects

#### 7.1 - Is there adequate knowledge (scientific or traditional) about the values and attributes of the World Heritage property to support planning, management and decision-making to ensure that Outstanding Universal Value is maintained?

Knowledge about the values and attributes of the World Heritage property is adequate

#### 7.2 - Is there a planned programme of research at the property which is directed towards management needs and/or improving understanding of Outstanding Universal Value?

There is considerable research but it is not directed towards management needs and/or improving understanding of Outstanding Universal Value

#### 7.3 - Are results from research programmes publicly available and disseminated?

Research results are shared with local communities and some national agencies

#### 7.4 - Comments, conclusions and/or recommendations related to scientific studies and research projects

Research and studies are being carried out to aid documentation and mapping as well as proposals for the Special Area Heritage Plan. Involvement of various National agencies and Educational Institutions in documentation and research shall ensure a wider dissemination of the emergent strategies.

### 8. Education, Information and Awareness Building

#### 8.1 - Please rate the awareness and understanding of the existence and justification for inscription of the World Heritage property amongst the following groups

Local communities	Fair
Local/municipal authorities	Fair
Indigenous peoples	Not applicable
Landowners	Fair
Women	Fair
Youth/children	Fair
Researchers	Good
Local visitors	Fair
National/international tourists	Fair
Tourism industry	Fair
Local businesses and industries	Fair
NGOs	Fair
Other specific groups	Not applicable
If you selected 'Other specific groups', please describe	

## 8.2 - Does the property have a heritage education programme(s) for children and/or youth, that can contribute to a better understanding of heritage, promote diversity and foster intercultural dialogue?

There is a planned education and awareness programme for children and/or youth **but it only partly meets the needs**

## 8.3 - Who are the target audiences for education and awareness programmes at your property?

Local communities
Local/municipal authorities
Landowners
Women
Youth/children
Researchers
Local Visitors
National/international tourists
Tourism industry
Local businesses and industries
NGOs

## 8.4 - Please rate the adequacy of the following visitor facilities and services at the World Heritage property for education, information, interpretation and awareness building

Visitor centre	Fair
Site museum	Fair
Information booths	Fair
Guided tours	Good
Trails/routes	Fair
Printed information materials	Fair
Online (website, social media, etc.)	Not provided but needed
Transportation facilities	Good
Other	Not needed
If 'Other' is selected, please specify	

## 8.5 - Comments, conclusions and/or recommendations related to education, information and awareness building

A detailed interpretation and tourism management plan is being created as a part of the ongoing work on the Special Area Heritage Plan

## 9. Visitor Management

### 9.1 - Please provide estimated annual visitor numbers (including national and international visitors) since the last Periodic Report

1591041 / 5648958 / 6172750 / 5841651 /
---

### 9.2 - What information sources are used to collect visitor statistics?

Entry tickets and registries
Accommodation establishments
Tourism industry
Visitor surveys

### 9.3 - What is the average length stay of a visitor to the World Heritage property?

Two overnight stays

### 9.4 - Please provide the source of information

Tourism Department, Govt. of Rajasthan

### 9.5 - What is the approximate average daily visitor expenditure? (Please provide an estimated monetary figure in USD)

22 / 25 / 12 / 20 / 10 / 10 /
-------------------------------

## 9.6 - Please provide the source of information

Rajasthan Association of Tour Operators (RATO)

## 9.7 - Does the management system/plan for the World Heritage property include a strategy with an action plan to manage visitors, tourism activity and its derived economic, socio-cultural and environmental impacts?

There **is a strategy** to manage visitors, tourism activity and its derived impacts on the World Heritage property but there are **some deficiencies in implementation**

## 9.8 - Please provide any comments relating to the answer provided above in question 9.7

A tourism and interpretation plan is being prepared as a part of the Special Area Heritage Plan

## 9.9 - Is visitor use effectively managed to maintain the Outstanding Universal Value of the property?

Visitor use of the World Heritage property is managed but **improvements could be made**

## 9.10 - Is the effectiveness of tourism management regularly monitored?

Yes, using a different system

If a different system, please specify

Rajasthan Tourism Development Corporation

## 9.11 - How does the tourism industry cooperate with the site management to improve visitor experiences and maintain the Outstanding Universal Value of the World Heritage property?

There **is limited cooperation** between those responsible for the World Heritage property and the tourism industry **to present the Outstanding Universal Value and increase appreciation**

## 9.12 - How well is the information on the Outstanding Universal Value of the property presented and interpreted?

The presentation and interpretation of the Outstanding Universal Value of the property **is acceptable but improvements could be made**

## 9.13 - At how many locations is the World Heritage emblem displayed at the property?

In **many locations** and **easily visible** to visitors

## 9.14 - How does visitor/tourism revenue (e.g. entry charges, permits) contribute to the management of the World Heritage property?

**Fees are collected** and make a **substantial contribution** to the management of the World Heritage property

## 9.15 - Are there locally driven sustainable tourism initiatives?

Yes

If 'Yes', please specify

Independent Walk leaders, Rajasthan Tourism Development Corporation

## 9.16 - Are the benefits of tourism shared with local communities?

Yes

If 'Yes', please specify

Generation of employment as support for tourism activities

## 9.17 - Comments, conclusions and/or recommendations related to visitation/tourism/public use of the World Heritage property

An interpretation and tourism strategy under the Special Area Heritage Plan that is being drafted as part of the commitments made to the UNESCO at the time of inscription as a World Heritage Site.

## 10. Monitoring

### 10.1 - Is there a monitoring programme at the property directed towards management needs and/or towards improving the understanding of the Outstanding Universal Value?

There is a **comprehensive, integrated programme of monitoring**, which is relevant to management needs and/or improving understanding of the Outstanding Universal Value

### 10.2 - Is necessary information available in order to define key indicators for measuring the state of conservation and are they used in monitoring how the Outstanding Universal Value of the property is being maintained?

Information on the values of the World Heritage property is **adequate** and **key indicators have been defined** but **monitoring of the status of indicators could be improved**

### 10.3 - Are key indicators defined and in place for the following principal aspects of the property?

	Extend of indicators	Not applicable	No indicators	Indicators have been defined but are not yet in use	Indicators are in place and in use since the last Periodic Reporting cycle
10.3.1	State of conservation				×
10.3.2	Effectiveness of the management system				×
10.3.3	Character of governance				×
10.3.4	Appropriate synergy with other conservation designations				×

10.3.5	Contribution to sustainable development				×
10.3.6	Capacity development				×

#### 10.4 - Please provide information on relevant key indicators adopted at the property

The Heritage Cell, Jaipur Municipal Corporation undertakes regular monitoring of the Status of Conservation of various attributes of the World Heritage Site.

#### 10.5 - Please rate the level of involvement in monitoring of the following groups:

World Heritage managers/coordinators and staff	Fair
Local/municipal authorities	Good
Local communities	Fair
Indigenous peoples	Not applicable
Landowners	Fair
Women	Fair
Researchers	Not applicable
Tourism industry	Fair
Local businesses and industry	Fair
NGOs	Good
Other specific groups	Not applicable
If you selected 'Other specific groups', please specify	

#### 10.6 - Has the State Party implemented relevant recommendations arising from the World Heritage Committee?

Implementation is underway

#### 10.7 - Please provide comments relevant to the implementation of recommendations from the World Heritage Committee.

As per the commitments to the UNESCO World Heritage Committee, a Special Area Heritage Plan is being drafted for the management of the property, detailed inventory of heritage assets is ongoing, byelaws and guidelines have been notified, Heritage Impact Assessments are being carried out for major projects in the Walled City, and a detailed interpretation and tourism plan is being developed.

#### 10.8 - Comments, conclusions and/or recommendations related to Monitoring

Greater involvement of the local communities is expected to provide for deeper coverage and prompt reporting on all attributes.

### 11. Identification of Priority Management Needs

#### 11.1 - Identification of Priority Management Needs

5.3	Management System/Management Plan	
5.3.5	<b>Some use</b> has been made of the Historic Urban Landscape Recommendation to develop policies and best practices for the protection of the property	
5.3.7	<b>Some use</b> has been made of the Policy Document on the Impacts of Climate Change on World Heritage Properties at the property	
5.3.9	<b>Some use</b> has been made of the Strategy for Reducing Risks from Disasters at World Heritage Properties at the property	
5.3.13	The management system at the property is <b>only being partially implemented</b>	
6.1	Funding	
6.1.3	The available <b>budget is acceptable</b> but <b>could be further improved</b> to fully meet the management needs of the World Heritage property	
6.1.7	Human resources <b>partly meet</b> the management needs of the World Heritage property	×
6.1.10	<b>Some use</b> has been made of the World Heritage Strategy for Capacity Development at the World Heritage property	
6.1.12	<b>A site-based</b> capacity building plan or programme is in place and partially implemented; some technical skills are being transferred to those managing the property locally, <b>but most technical work is carried out by external staff</b>	×
7	Scientific Studies and Research Projects	
7.2	There is <b>considerable research</b> in the World Heritage property but it is <b>not directed towards management needs and/or improving understanding of Outstanding Universal Value</b>	
8	Education, Information and Awareness Building	
8.2	There is a planned education and awareness programme for children and/or youth <b>but it only partly meets the needs</b>	×
9	Visitor Management	
9.7	There is <b>a strategy</b> to manage visitors, tourism activity and its derived impacts on the World Heritage property but there are <b>some deficiencies in implementation</b>	×



9.9	Visitor use of the World Heritage property is managed but <b>improvements could be made</b>	
9.11	There is <b>limited cooperation</b> between those responsible for the World Heritage property and the tourism industry <b>to present the Outstanding Universal Value and increase appreciation</b>	
9.12	The presentation and interpretation of the Outstanding Universal Value of the property <b>is acceptable but improvements could be made</b>	X
<b>10</b>	<b>Monitoring</b>	
10.2	Information on the values of the World Heritage <b>property is adequate and key indicators have been defined but monitoring of the status of indicators could be improved</b>	

Please select 5 more issues.

☒ Please save this question to reflect changes

## 12. Summary and Conclusions

### 12.1. Summary - Factors affecting the Property

#### 12.1.1 - Summary - Factors affecting the Property

4.9	Other human activities						
4.9.1	Illegal activities	City walls and gates; Bazar facades Encroachments/height violations/change of facade finishes/temporary erections along the Bazar facades	Legal notices have been issued to violators of setbacks &/or height restrictions &/or encroachers, wherever applicable.	Undertaken by the Heritage Cell, Jaipur Municipal Corporation. Benchmarking of all attributes vis-a-vis their status of conservation is continuously updated.	December 2021	Jaipur Municipal Corporation (Heritage)	The Rajasthan High Court has taken suo moto cognizance of these matters.

Summary - Factors affecting the Property **completed**

### 12.2. Summary - Management Needs

#### 12.2.1 - Summary - Management Needs

6.1	Funding				
		Actions	Timeframe	Lead agency (and others involved)	More info / comment
6.1.7	Human resources <b>partly meet</b> the management needs of the World Heritage property	Human resources to assist with management and creation of the Special Area Heritage Plan are being added	Ongoing	The Heritage Cell and Jaipur Nagar Nigam Heritage provide human resources for management of the property	No comments
6.1.12	<b>A site-based</b> capacity building plan or programme is in place and partially implemented; some technical skills are being transferred to those managing the property locally, <b>but most technical work is carried out by external staff</b>	Human resources to assist with management and drafting of the Special Area Heritage Plan are being recruited	Ongoing	The Heritage Cell and Jaipur Nagar Nigam Heritage	No comments

<b>8</b>	<b>Education, Information and Awareness Building</b>
----------	--

8.2	There is a planned education and awareness programme for children and/or youth <b>but it only partly meets the needs</b>	Frequent workshops and seminars to be conducted in schools/colleges and greater dialogue to be encouraged about the various aspects of the heritage assets.	Planned for 2022.	Jaipur Municipal Corporation, State Museum and Archeology Department, Rajasthan Tourism	Workshops could not be held in light of the COVID-19 pandemic.
9	Visitor Management				
9.7	There is a <b>strategy</b> to manage visitors, tourism activity and its derived impacts on the World Heritage property but there are <b>some deficiencies in implementation</b>	A Tourism and Interpretation Strategy is being created as a part of the Special Area Heritage Plan	Ongoing	The Heritage Cell and Jaipur Nagar Nigam Heritage, with involved consultants and inputs from the Department of Archaeology and Museums as well as the Tourism Department of the Govt of Rajasthan	No comments
9.12	The presentation and interpretation of the Outstanding Universal Value of the property <b>is acceptable but improvements could be made</b>	Signage and awareness campaigns are being implemented in multiple parts of the property	Ongoing	Jaipur Nagar Nigam Heritage and Jaipur Smart City Ltd.	No comments.

Summary - Management Needs completed

## 12.3. Conclusions on the State of Conservation of the Property

### 12.3.1 - Following the analysis undertaken for this report, what is the current state of Authenticity of the World Heritage property?

The Authenticity of the World Heritage property **has been preserved**

### 12.3.2 - Following the analysis undertaken for this report, what is the current state of Integrity of the World Heritage property?

The Integrity of the World Heritage property is **intact**

### 12.3.3 - Following the analysis undertaken for this report, what is the current state of the World Heritage property's Outstanding Universal Value?

The World Heritage property's Outstanding Universal Value has been **maintained**.

### 12.3.4 - What is the current state of the property's other values?

Other important cultural and/or natural values and the state of conservation of the World Heritage property are **intact**

### 12.3.5 - Comments, conclusions and/or recommendations related to the state of conservation of the property.

The ongoing work on the Special Area Heritage Plan aims to address the issues that may prove to be detrimental to the integrity and authenticity of the Property.

## 13. Impact of World Heritage Status

### 13.1 - Please rate the impacts of World Heritage status of the property in relation to the following areas

Conservation	Positive
Research and monitoring	Positive
Management effectiveness	Positive
Quality of life for local communities and indigenous peoples	Positive
Recognition	Very positive
Education	Positive
Infrastructure development	Positive
Funding for the property	Very positive
International cooperation	Very positive
Political support for conservation	Positive

Legal/Policy framework	Very positive
Advocacy	Very positive
Institutional coordination	Very positive
Security	Positive
Gender equality	Positive
Provision of ecosystem services/ benefits to local communities	Positive
Social inclusion and equity, and improvement of opportunities for all, irrespective of age, sex, disability, ethnicity, origin, religion, or economic or other status	Positive
Fostering inclusive local economic development and enhancing livelihood	Positive
Contributing to conflict prevention, including respect for cultural diversity within and around heritage properties	Positive
Other	Not applicable
If 'Other', please specify	

### 13.2 - Comments, conclusions and/or recommendations related to World Heritage status and its impacts

World Heritage Status has led to increased administrative coordination, conservation and development activities, as well as increase in heritage awareness of the local community

## 14. Good Practice in the Implementation of the World Heritage Convention

### 14.1 - Example of good practice in World Heritage protection, identification, conservation or management at the property level

A comprehensive Special Area Heritage Plan is being created for Jaipur. In this first-ever attempt, the city of Jaipur is endeavouring to develop mechanisms and detailed technical guidelines for the World Heritage City. To this end, a detailed inventory of every building and its various elements including the socio-economic relations with the local population will be prepared to understand distinctive features of each street/area. The unique setting of the densely populated city of over three million people is interspersed with numerous historical structures of value, making this novel project in India, one of the largest in magnitude.

### 14.2 - Define which topics are covered by this example of best practice at the property level

Sustainable Development
Synergies
State of Conservation
Management
Governance
Capacity Building

## 15. Assessment of the Periodic Reporting Exercise

### 15.1. Relevance of Periodic Reporting

#### 15.1.1 - Has the Periodic Reporting process improved the understanding of the following?

The property's Outstanding Universal Value
The property's Integrity and/or Authenticity
Management effectiveness to maintain the Outstanding Universal Value
Monitoring and reporting

#### 15.1.2 - Please rate the follow-up to conclusions and recommendations from previous Periodic Reporting exercise by the following entities

State Party	Fair
Site Managers	Fair
UNESCO World Heritage Centre	Not needed
Advisory Bodies (ICOMOS, IUCN, ICCROM)	Not needed

### 15.2. Use of Data

#### 15.2.1 - How do the authorities in charge of the property plan to use the data recorded from this cycle of Periodic Reporting?

Revision of priorities/strategies/policies for the protection, management and conservation of heritage
Update of management plans
Awareness raising

### 15.2.2 - Comments on use of data from the Cycle of Periodic Reporting

No comments

### 15.3. Timing and resources

#### 15.3.1 - Entities involved in the filling out of this online questionnaire (tick as many boxes as applicable)

Governmental institutions responsible for cultural and natural heritage

Site Manager/Coordinator World Heritage property staff

External experts

#### 15.3.2 - Has a gender balanced contribution and participation been considered in the filling out of this questionnaire?

Gender balance is explicitly considered and effectively implemented in the process.

#### 15.3.3 - Were you given adequate time (i.e. roughly ten months) to gather necessary information and to fill in this questionnaire?

Yes

#### 15.3.4 - Please estimate the time (working hours) needed to complete this questionnaire

10 / 8 / 30 /

#### 15.3.5 - Did you mobilise any additional resources to fill out this questionnaire?

	Additional resources	No	Yes
15.3.5.1	Human resources		✗
15.3.5.2	Financial resources for organizing consultation meetings/ training	✗	

### 15.4. Format and content of the Periodic Report

#### 15.4.1 - How accessible was the information required to complete this questionnaire?

Most required information was accessible.

#### 15.4.2 - Was the questionnaire easy to use and clear to understand?

		Very Difficult	Difficult	Easy	Very easy
15.4.2.1	Ease of use of questionnaire			✗	
15.4.2.2	Clarity of questions			✗	

#### 15.4.3 - Please provide suggestions for improvement of the Periodic Reporting questionnaire

No comments

### 15.5. Training and Guidance

#### 15.5.1 - Please rate the level of support in terms of training and guidance from the following entities in completing this questionnaire

UNESCO World Heritage Centre	Good
UNESCO (other sectors/field offices)	Good
UNESCO National Commission	Not applicable
ICOMOS International	Not applicable
IUCN International	Not applicable
ICCROM international/regional	Not applicable
ICOMOS national/regional	Not applicable
IUCN national/regional	Not applicable

#### 15.5.2 - Please rate the level of support for completing the Periodic Reporting questionnaire from the following entities

UNESCO World Heritage Centre	Fair
State Party Representative (national Focal Point)	Fair
UNESCO other sectors (e.g. field office)	Not applicable
National Commission for UNESCO	Not applicable
ICOMOS International	Not applicable
ICCROM International/regional	Not applicable

ICOMOS national/regional	Not applicable
IUCN national/regional	Not applicable
IUCN International	Not applicable

**15.5.3 - Were the online training resources prepared by the World Heritage Centre regarding Periodic Reporting adequate for you to complete this questionnaire?**

Yes

**15.5.4 - If you found that the online training resources were not adequate, what changes would you like to see implemented?**

15.6. Actions that will require formal consideration by the World Heritage Committee

**15.6.1 - Summary of actions that will require formal consideration by the World Heritage Committee**

No item were proposed for update

15.7. Comments, conclusions and/or recommendations related to the Assessment of the Periodic Reporting Exercise

**15.7.1 - Comments, conclusions and/or recommendations related to the Assessment of the Periodic Reporting Exercise**

**15.7.2 - Thank you for having filled in all the questions. Please contact your National Focal Point for validation.**