

Archaeological Site of Philippi

1. World Heritage Property Data

1.1 - Name of World Heritage property

Archaeological Site of Philippi

1.2 - World Heritage property details

1.3 - Geographic information table

Name	Coordinates	Property (ha)	Buffer zone (ha)	Total (ha)	Inscription year
Archaeological Site of Philippi	41.015 / 24.285	87.545	176.291	263.836	2016
Total (ha)		87.545	176.291	263.836	

1.4 - Map(s)

Title	Date	Link to source
Archaeological Site of Philippi - maps of inscribed property	2016	

1.5 - Web and Social Media data of the property (if applicable)

1. [Ministry of Culture and Sports - Philippi](#)

Comment

<https://www.efakav.gr/> <https://www.visitkavala.gr/sightseeing/arxaiologikos-xoros-filippon/>

2. Other Conventions/Programmes under which the World Heritage property is protected (if applicable)

2.1 - Records indicate that your World Heritage property (in whole or in part) is designated and/or protected under the Conventions/programmes shown in the prefilled table below. Please check and amend as necessary.

		The World Heritage property (in whole or in part) <u>is</u> designated and/or protected under this convention/programme	The World Heritage property (in whole or in part) <u>is not</u> designated and/or protected under this convention/programme
2.1.1	International Register of Cultural Property under Special Protection (1954 Hague Convention for the Protection of Cultural Property in the Event of Armed Conflict)		×
2.1.2	List of Cultural Property under Enhanced Protection (Second Protocol to the 1954 Hague Convention for the Protection of Cultural Property in the Event of Armed Conflict)		×
2.1.3	The List of Wetlands of International Importance (The Ramsar List) (Convention on Wetlands of International Importance (Ramsar Convention))		×
2.1.4	World Network of Biosphere Reserves Man and the Biosphere (MAB) Programme		×
2.1.5	Global Geoparks Network UNESCO Global Geoparks		×

2.2 - Please provide comments on 2.1 if necessary

2.3 - Do your national authorities intend to request the granting of Enhanced Protection (if relevant) under the Second Protocol to the 1954 Hague Convention for the Protection of Cultural Property in the Event of Armed Conflict for the World Heritage property in the next three years?

No

2.4 - Do your national authorities intend to designate whole or part of the World Heritage property for inclusion in the List of Wetlands of International Importance (The Ramsar List), if relevant, in the next three years?

Not applicable

2.5 - Do your national authorities intend to designate whole or part of the World Heritage property as a Man and Biosphere Reserve (if relevant) in the next three years?

Not applicable

2.6 - Do your national authorities intend to apply for whole or part of World Heritage property to be designated as a UNESCO Global Geopark (if relevant) in the next three years?

Not applicable

2.7 - Please indicate the level of cooperation at property level between designations under different Conventions/Programmes

2.7.1	1954 Hague Convention for the Protection of Cultural Property in the Event of Armed Conflict	
2.7.1	There is no contact with the Focal Point(s) of this designation/programme.	
2.7.2	The World Heritage Site Manager occasionally communicates with the Focal Point(s) of this designation/programme.	✕
2.7.3	The World Heritage Site Manager regularly communicates with the Focal Point(s) of this designation/programme.	
2.7.4	The World Heritage Site Manager also manages this designation/programme.	
2.7.2	Second Protocol to the 1954 Hague Convention for the Protection of Cultural Property in the Event of Armed Conflict	
2.7.1	There is no contact with the Focal Point(s) of this designation/programme.	
2.7.2	The World Heritage Site Manager occasionally communicates with the Focal Point(s) of this designation/programme.	✕
2.7.3	The World Heritage Site Manager regularly communicates with the Focal Point(s) of this designation/programme.	
2.7.4	The World Heritage Site Manager also manages this designation/programme.	
2.7.3	Convention on Wetlands of International Importance (Ramsar Convention)	
2.7.1	There is no contact with the Focal Point(s) of this designation/programme.	✕
2.7.2	The World Heritage Site Manager occasionally communicates with the Focal Point(s) of this designation/programme.	
2.7.3	The World Heritage Site Manager regularly communicates with the Focal Point(s) of this designation/programme.	
2.7.4	The World Heritage Site Manager also manages this designation/programme.	
2.7.4	Man and the Biosphere (MAB) Programme	
2.7.1	There is no contact with the Focal Point(s) of this designation/programme.	✕
2.7.2	The World Heritage Site Manager occasionally communicates with the Focal Point(s) of this designation/programme.	
2.7.3	The World Heritage Site Manager regularly communicates with the Focal Point(s) of this designation/programme.	
2.7.4	The World Heritage Site Manager also manages this designation/programme.	
2.7.5	UNESCO Global Geoparks	
2.7.1	There is no contact with the Focal Point(s) of this designation/programme.	✕
2.7.2	The World Heritage Site Manager occasionally communicates with the Focal Point(s) of this designation/programme.	
2.7.3	The World Heritage Site Manager regularly communicates with the Focal Point(s) of this designation/programme.	
2.7.4	The World Heritage Site Manager also manages this designation/programme.	

2.8 - Please add any further comments on cooperation with the other designation(s)/programme(s)

2.9 - Are you aware of any elements associated with the World Heritage property that have been inscribed on the Representative List of the Intangible Cultural Heritage?

No

2.10 - Please list any elements associated with the World Heritage property inscribed under the Convention for the Safeguarding of the Intangible Cultural Heritage of which you are aware

2.11 - Are you aware of any documentary heritage listed under the Memory of the World Programme associated with the World Heritage property?

No

2.12 - Please list any documentary heritage associated with the World Heritage property listed under the Memory of the World Programme of which you are aware.

3. Statement of Outstanding Universal Value

3.1 - Statement of Outstanding Universal Value for the property as adopted by the World Heritage Committee

Statement of Outstanding Universal Value

Brief synthesis

The Archaeological Site of Philippi is lying at the foot of an acropolis in north-eastern Greece on the ancient route linking Europe with Asia, the Via Egnatia. The city of Philippi, re-founded by Philip II on a former colony of Thasians in 356 BCE, was reshaped by the Romans into a "small Rome" with its elevation to a Colonia Augusta of the Roman Empire in the decades following the Battle of Philippi. The vibrant Hellenistic city of Philip II, of which the walls and their gates, the theatre and the funerary heroon (temple) are to be seen, was adorned and transformed with Roman public buildings including the Forum and a monumental terrace with temples to its north. Later the city became a centre of Christian faith and pilgrimage deriving from the visit of the Apostle Paul in 49/50 CE and the remains of Christian basilicas and the octagonal church testify to its importance as a metropolitan see.

Criterion (iii): Philippi is an exceptional testimony to the incorporation of regions into the Roman Empire as demonstrated by the city's layout and architecture as a colony resembling a "small Rome". The remains of its churches are exceptional testimony to the early establishment and growth of Christianity.

Criterion (iv): The monuments of Philippi exemplify various architectural types and reflect the development of architecture during the Roman and Early Christian period. The Forum stands out as an example of such a public space in the eastern Roman provinces. The Octagon Church, the transept Basilica, and the domed Basilica stand out as types of Early Christian architecture.

Integrity

The walled city includes all elements necessary to convey its values, and is not subject to development or neglect. The modern asphalted road, closed in 2014, which essentially follows the route of the ancient Via Egnatia, will be dismantled east of the west entrance to the site near the Museum.

Authenticity

The walled city was subject to major destruction in the earthquake of 620 CE. Many stones and elements of the buildings including inscriptions and mosaic and opus sectile floors remain in situ from that time, although some stones were subsequently reused in later buildings. Modern constructions and interventions at the site have been generally limited to archaeological investigations and necessary measures for the protection and enhancement of the site. For the most part the principle of reversibility has been respected and the walled city can be considered authentic in terms of form and design, location and setting.

Protection and management requirements

The property and buffer zone are protected at the highest level under the antiquities Law 3028/2002 'On the Protection of Antiquities and Cultural Heritage in General' as re-designated in 2012, and as protected zone A in 2013. This covers both State and privately-owned land and, except for the buffer zone extension in the south-east corner which covers part of the adjacent town, is a 'non-construction' zone. The area of the adjacent town is covered by planning requirements to report archaeological finds during works. The boundaries of the property and buffer zone are clearly defined on the maps and the property will be fully fenced in the near future.

The property is managed at the local level by the Ephorate of Antiquities, the Regional Service of the General Directorate of Antiquities and Cultural Heritage, within the Ministry of Culture and Sports. The Management Plan was drafted in 2014 and will be implemented by a seven-member committee including representatives of government and municipal agencies and co-ordinated by the Head of the local Ephorate of Antiquities. A conservation strategy aimed at unifying and upgrading the property and identifying the priority projects and funding sources will be included in the Management Plan, together with a co-ordinated archaeological research plan aimed at better understanding and interpretation of the site and an overall database as a basis for monitoring and conservation.

3.2 - Please list the key attributes of Outstanding Universal Value of your property and give an assessment of their condition. As a guideline, it is suggested to focus on approximately five key attributes (no more than 15 overall).

	Brief identification of attribute	Preserved	Compromised	Seriously compromised	Lost
3.2.1	The city's layout and architecture as a colony resembling a "small Rome"	✗			
3.2.2	Diversity of ancient building architectural types	✗			
3.2.3	Property perceived as pilgrimage destination	✗			
3.2.4	The Forum stands out as an example of such a public space in the eastern Roman provinces	✗			
3.2.5	The Octagon Church, the transept Basilica, and the domed Basilica stand out as types of Early Christian architecture	✗			
3.2.6					
3.2.7					
3.2.8					
3.2.9					
3.2.10					
3.2.11					
3.2.12					
3.2.13					
3.2.14					
3.2.15					

3.3 - Comments, conclusions and/or recommendations related to Statement of Outstanding Universal Value

- The Archaeological Law 3028/2002 "On the Protection of Antiquities and Cultural Heritage in general" has been replaced by the Law 4858/2021 "Ratification of the legislation Code for the protection of antiquities and cultural heritage in general" (Government Gazette 220/A/19.11.2021). - The Ministry of Culture was re-established on 27/6/2023, thus the Ministry of Culture and Sports has been renamed to Ministry of Culture.

4. Factors Affecting the Property

4.1. Buildings and Development

4.1.1 - Housing

Relevant	<input checked="" type="checkbox"/> Not relevant
----------	--------------------------------------------------

4.1.2 - Commercial development











Relevant	<input checked="" type="checkbox"/> Not relevant
----------	--------------------------------------------------

4.1.3 - Industrial areas

Relevant	<input checked="" type="checkbox"/> Not relevant
----------	--------------------------------------------------











4.1.4 - Major visitor accommodation and associated infrastructure

<input checked="" type="checkbox"/> Relevant	Not relevant
----------------------------------------------	--------------

	Impact		Origin		Trend of impact		
Impact	 Current	 Potential	 Inside	 Outside	 Decreasing	 Stable	 Increasing
 Positive <input checked="" type="checkbox"/>	<input checked="" type="checkbox"/>			<input checked="" type="checkbox"/>			
 Negative							

4.1.5 - Interpretative and visitation facilities

<input checked="" type="checkbox"/> Relevant	Not relevant
----------------------------------------------	--------------







	Impact		Origin		Trend of impact		
Impact	 Current	 Potential	 Inside	 Outside	 Decreasing	 Stable	 Increasing
 Positive <input checked="" type="checkbox"/>	<input checked="" type="checkbox"/>		<input checked="" type="checkbox"/>	<input checked="" type="checkbox"/>			
 Negative							

4.1.6 - Please comment as necessary on how the factors selected as relevant in 4.1 are affecting the property either negatively or positively

4.2. Transportation Infrastructure

4.2.1 - Ground transport infrastructure

<input checked="" type="checkbox"/> Relevant	Not relevant
----------------------------------------------	--------------











	Impact		Origin		Trend of impact		
Impact	 Current	 Potential	 Inside	 Outside	 Decreasing	 Stable	 Increasing
 Positive <input checked="" type="checkbox"/>	<input checked="" type="checkbox"/>		<input checked="" type="checkbox"/>				
 Negative							

4.2.2 - Underground transport infrastructure

Relevant	<input checked="" type="checkbox"/> Not relevant
----------	--------------------------------------------------

4.2.3 - Air transport infrastructure

<input checked="" type="checkbox"/> Relevant	Not relevant
----------------------------------------------	--------------

	Impact		Origin		Trend of impact		
Impact	 Current	 Potential	 Inside	 Outside	 Decreasing	 Stable	 Increasing
 Positive <input checked="" type="checkbox"/>	<input checked="" type="checkbox"/>			<input checked="" type="checkbox"/>			
 Negative							

4.2.4 - Marine transport infrastructure

Relevant	<input checked="" type="checkbox"/> Not relevant
----------	--------------------------------------------------

4.2.5 - Effects arising from use of transportation infrastructure

Relevant	<input checked="" type="checkbox"/> Not relevant
----------	--------------------------------------------------

4.2.6 - Please comment as necessary on how the factors selected as relevant in 4.2 are affecting the property either negatively or positively

A new airport will become operational for local flights about 6.5 km south of the property. The most positive development within the site is the dismantling of the old road and the unification of the archaeological site, which had a positive impact on the integrity of the property.

4.3. Services Infrastructures

4.3.1 - Water infrastructure










Relevant

✕ Not relevant

4.3.2 - Renewable energy facilities

✕ Relevant

Not relevant

	Impact		Origin		Trend of impact		
Impact	 Current	 Potential	 Inside	 Outside	 Decreasing	 Stable	 Increasing
 Positive							
 Negative ✕		✕		✕			

4.3.3 - Non-renewable energy facilities

Relevant

✕ Not relevant

4.3.4 - Localised utilities











Relevant

✕ Not relevant

4.3.5 - Major linear utilities

✕ Relevant

Not relevant

	Impact		Origin		Trend of impact		
Impact	 Current	 Potential	 Inside	 Outside	 Decreasing	 Stable	 Increasing
 Positive ✕	✕			✕			
 Negative							

4.3.6 - Please comment as necessary on how the factors selected as relevant in 4.3 are affecting the property either negatively or positively

There is an increasing amount of petitions for solar panel installation around the property which have been denied for reasons related to the protection of the authenticity of the archaeological site. A natural gas pipeline was constructed outside of the property. The impact of this is positive because the pipeline is subterranean and therefore not visible and the properties near it cannot be developed with constructions that may have had a negative impact on the site's authenticity.

4.4. Pollution

4.4.1 - Pollution of marine waters

Relevant

✕ Not relevant

4.4.2 - Ground water pollution

Relevant

✕ Not relevant

4.4.3 - Surface water pollution

Relevant

✕ Not relevant

4.4.4 - Air pollution

Relevant

✕ Not relevant

4.4.5 - Solid waste

Relevant

✕ Not relevant

4.4.6 - Input of excess energy

Relevant

✕ Not relevant

4.4.7 - Please comment as necessary on how the factors selected as relevant in 4.4 are affecting the property either negatively or positively

4.5. Biological resource use/modification

4.5.1 - Fishing/collecting aquatic resources

Relevant	<input checked="" type="checkbox"/> Not relevant
----------	--------------------------------------------------

4.5.2 - Aquaculture

Relevant	<input checked="" type="checkbox"/> Not relevant
----------	--------------------------------------------------

4.5.3 - Land conversion

Relevant	<input checked="" type="checkbox"/> Not relevant
----------	--------------------------------------------------

4.5.4 - Livestock farming/Grazing of domesticated animals

Relevant	<input checked="" type="checkbox"/> Not relevant
----------	--------------------------------------------------

4.5.5 - Crop production

Relevant	<input checked="" type="checkbox"/> Not relevant
----------	--------------------------------------------------

4.5.6 - Commercial wild plant collection

Relevant	<input checked="" type="checkbox"/> Not relevant
----------	--------------------------------------------------

4.5.7 - Subsistence wild plant collection

Relevant	<input checked="" type="checkbox"/> Not relevant
----------	--------------------------------------------------

4.5.8 - Commercial hunting

Relevant	<input checked="" type="checkbox"/> Not relevant
----------	--------------------------------------------------

4.5.9 - Subsistence hunting

Relevant	<input checked="" type="checkbox"/> Not relevant
----------	--------------------------------------------------

4.5.10 - Forestry/Wood production

Relevant	<input checked="" type="checkbox"/> Not relevant
----------	--------------------------------------------------

4.5.11 - Please comment as necessary on how the factors selected as relevant in 4.5 are affecting the property either negatively or positively

4.6. Physical resource extraction

4.6.1 - Mining

Relevant	<input checked="" type="checkbox"/> Not relevant
----------	--------------------------------------------------

4.6.2 - Quarrying

Relevant	<input checked="" type="checkbox"/> Not relevant
----------	--------------------------------------------------

4.6.3 - Oil and gas

Relevant	<input checked="" type="checkbox"/> Not relevant
----------	--------------------------------------------------

4.6.4 - Water (extraction)

Relevant	<input checked="" type="checkbox"/> Not relevant
----------	--------------------------------------------------

4.6.5 - Please comment as necessary on how the factors selected as relevant in 4.6 are affecting the property either negatively or positively

4.7. Local conditions affecting physical fabric

4.7.1 - Wind

Relevant	<input checked="" type="checkbox"/> Not relevant
----------	--------------------------------------------------

4.7.2 - Relative humidity

Relevant	<input checked="" type="checkbox"/> Not relevant
----------	--------------------------------------------------

4.7.3 - Temperature

Relevant	<input checked="" type="checkbox"/> Not relevant
----------	--------------------------------------------------

4.7.4 - Radiation/Light

Relevant	<input checked="" type="checkbox"/> Not relevant
----------	--------------------------------------------------

4.7.5 - Dust

Relevant	<input checked="" type="checkbox"/> Not relevant
----------	--------------------------------------------------

4.7.6 - Water (rain/water table)

Relevant	<input checked="" type="checkbox"/> Not relevant
----------	--------------------------------------------------

4.7.7 - Pests

Relevant	<input checked="" type="checkbox"/> Not relevant
----------	--------------------------------------------------

4.7.8 - Micro-organisms

Relevant	<input checked="" type="checkbox"/> Not relevant
----------	--------------------------------------------------

4.7.9 - Please comment as necessary on how the factors selected as relevant in 4.7 are affecting the property either negatively or positively

4.8. Social/Cultural uses of heritage

4.8.1 - Ritual/Spiritual/Religious and associative uses

<input checked="" type="checkbox"/> Relevant	<input type="checkbox"/> Not relevant						
	Impact		Origin		Trend of impact		
Impact	 Current	 Potential	 Inside	 Outside	 Decreasing	 Stable	 Increasing
 Positive <input checked="" type="checkbox"/>	<input checked="" type="checkbox"/>		<input checked="" type="checkbox"/>	<input checked="" type="checkbox"/>			
 Negative							

4.8.2 - Society's valuing of heritage

Relevant	<input checked="" type="checkbox"/> Not relevant
----------	--------------------------------------------------

4.8.3 - Indigenous hunting, gathering and collecting

Relevant	<input checked="" type="checkbox"/> Not relevant
----------	--------------------------------------------------

4.8.4 - Changes in traditional ways of life and knowledge system

Relevant	<input checked="" type="checkbox"/> Not relevant
----------	--------------------------------------------------

4.8.5 - Identity, social cohesion, changes in local population and community

Relevant	<input checked="" type="checkbox"/> Not relevant
----------	--------------------------------------------------

4.8.6 - Impacts of tourism/Visitation/Recreation

Relevant	<input checked="" type="checkbox"/> Not relevant
----------	--------------------------------------------------

4.8.7 - Please comment as necessary on how the factors selected as relevant in 4.8 are affecting the property either negatively or positively

The property, and especially the ancient theater within it, is used for festivals and various performances, attracting the public and resulting in a positive outcome for the local community

4.9. Other human activities

4.9.1 - Illegal activities

Relevant	<input checked="" type="checkbox"/> Not relevant
----------	--------------------------------------------------

4.9.2 - Deliberate destruction of heritage

Relevant	<input checked="" type="checkbox"/> Not relevant
----------	--------------------------------------------------

4.9.3 - Military training

Relevant	<input checked="" type="checkbox"/> Not relevant
----------	--------------------------------------------------

4.9.4 - War

Relevant	<input checked="" type="checkbox"/> Not relevant
----------	--------------------------------------------------

4.9.5 - Terrorism

Relevant	<input checked="" type="checkbox"/> Not relevant
----------	--------------------------------------------------

4.9.6 - Civil unrest

Relevant	<input checked="" type="checkbox"/> Not relevant
----------	--------------------------------------------------

4.9.7 - Please comment as necessary on how the factors selected as relevant in 4.9 are affecting the property either negatively or positively

4.10. Climate change and severe weather events

4.10.1 - Storms

Relevant	<input checked="" type="checkbox"/> Not relevant
----------	--------------------------------------------------

4.10.2 - Flooding

Relevant	<input checked="" type="checkbox"/> Not relevant
----------	--------------------------------------------------

4.10.3 - Drought

Relevant	<input checked="" type="checkbox"/> Not relevant
----------	--------------------------------------------------

4.10.4 - Desertification

Relevant	<input checked="" type="checkbox"/> Not relevant
----------	--------------------------------------------------

4.10.5 - Changes to oceanic waters

Relevant	<input checked="" type="checkbox"/> Not relevant
----------	--------------------------------------------------

4.10.6 - Temperature change

Relevant	<input checked="" type="checkbox"/> Not relevant
----------	--------------------------------------------------

4.10.7 - Other climate change impacts

Relevant	<input checked="" type="checkbox"/> Not relevant
----------	--------------------------------------------------

4.10.8 - Please comment as necessary on how the factors selected as relevant in 4.10 are affecting the property either negatively or positively

4.11. Sudden ecological or geological events

4.11.1 - Volcanic eruption

Relevant	<input checked="" type="checkbox"/> Not relevant
----------	--------------------------------------------------

4.11.2 - Earthquake

Relevant	<input checked="" type="checkbox"/> Not relevant
----------	--------------------------------------------------

4.11.3 - Tsunami/Tidal wave

Relevant	<input checked="" type="checkbox"/> Not relevant
----------	--------------------------------------------------

4.11.4 - Avalanche/Landslide

Relevant	<input checked="" type="checkbox"/> Not relevant
----------	--------------------------------------------------

4.11.5 - Erosion and siltation/Deposition

Relevant	<input checked="" type="checkbox"/> Not relevant
----------	--------------------------------------------------

4.11.6 - Fire (wildfire)

Relevant	<input checked="" type="checkbox"/> Not relevant
----------	--------------------------------------------------

4.11.7 - Please comment as necessary on how the factors selected as relevant in 4.11 are affecting the property either negatively or positively

4.12. Invasive/alien species or hyper-abundant species

4.12.1 - Translocated species

Relevant	<input checked="" type="checkbox"/> Not relevant
----------	--------------------------------------------------

4.12.2 - Invasive/Alien terrestrial species

Relevant	<input checked="" type="checkbox"/> Not relevant
----------	--------------------------------------------------

4.12.3 - Invasive/Alien freshwater species

Relevant	<input checked="" type="checkbox"/> Not relevant
----------	--------------------------------------------------

4.12.4 - Invasive/Alien marine species

Relevant	<input checked="" type="checkbox"/> Not relevant
----------	--------------------------------------------------

4.12.5 - Hyper-abundant species

Relevant	<input checked="" type="checkbox"/> Not relevant
----------	--------------------------------------------------

4.12.6 - Modified genetic material











Relevant	<input checked="" type="checkbox"/> Not relevant
----------	--------------------------------------------------

4.12.7 - Please comment as necessary on how the factors selected as relevant in 4.12 are affecting the property either negatively or positively

4.13. Management and institutional factors










4.13.1 - Management system/Management plan

<input checked="" type="checkbox"/> Relevant	Not relevant
----------------------------------------------	--------------

	Impact		Origin		Trend of impact		
Impact	 Current	 Potential	 Inside	 Outside	 Decreasing	 Stable	 Increasing
 Positive <input checked="" type="checkbox"/>	<input checked="" type="checkbox"/>	<input checked="" type="checkbox"/>	<input checked="" type="checkbox"/>	<input checked="" type="checkbox"/>			
 Negative							










4.13.2 - Legal framework

<input checked="" type="checkbox"/> Relevant	Not relevant
----------------------------------------------	--------------

	Impact		Origin		Trend of impact		
Impact	 Current	 Potential	 Inside	 Outside	 Decreasing	 Stable	 Increasing
 Positive <input checked="" type="checkbox"/>	<input checked="" type="checkbox"/>		<input checked="" type="checkbox"/>	<input checked="" type="checkbox"/>			
 Negative							










4.13.3 - Governance


<input checked="" type="checkbox"/> Relevant	Not relevant
----------------------------------------------	--------------

	Impact		Origin		Trend of impact		
Impact	 Current	 Potential	 Inside	 Outside	 Decreasing	 Stable	 Increasing
 Positive <input checked="" type="checkbox"/>	<input checked="" type="checkbox"/>		<input checked="" type="checkbox"/>	<input checked="" type="checkbox"/>			
 Negative							

4.13.4 - Management activities








<input checked="" type="checkbox"/> Relevant	Not relevant
----------------------------------------------	--------------

	Impact		Origin		Trend of impact		
Impact	 Current	 Potential	 Inside	 Outside	 Decreasing	 Stable	 Increasing
 Positive <input checked="" type="checkbox"/>	<input checked="" type="checkbox"/>	<input checked="" type="checkbox"/>	<input checked="" type="checkbox"/>	<input checked="" type="checkbox"/>			

 Negative							
--------------------------------------------------------------------------------------------	--	--	--	--	--	--	--














4.13.5 - Financial resources

 Relevant	Not relevant
--------------------------------------------------------------------------------------------	--------------

	Impact		Origin		Trend of impact		
Impact	 Current	 Potential	 Inside	 Outside	 Decreasing	 Stable	 Increasing
 Positive 							
 Negative							















4.13.6 - Human resources

 Relevant	Not relevant
--------------------------------------------------------------------------------------------	--------------


	Impact		Origin		Trend of impact		
Impact	 Current	 Potential	 Inside	 Outside	 Decreasing	 Stable	 Increasing
 Positive 							
 Negative							

4.13.7 - Low impact research/monitoring activities

 Relevant	Not relevant
--------------------------------------------------------------------------------------------	--------------

	Impact		Origin		Trend of impact		
Impact	 Current	 Potential	 Inside	 Outside	 Decreasing	 Stable	 Increasing
 Positive 							
 Negative							

4.13.8 - High impact research/monitoring activities

Relevant	 Not relevant
----------	--------------------------------------------------------------------------------------------------

























4.13.9 - Please comment as necessary on how the factors selected as relevant in 4.13 are affecting the property either negatively or positively

4.14. Other factor(s)

4.14.1 - Other factor(s)

4.15. Factors Summary Table

4.15.1 - Factors Summary Table

Name	Impact			Origin		Trend
4.1 Buildings and Development						
4.1.4 Major visitor accommodation and associated infrastructure						
4.1.5 Interpretative and visitation facilities						
4.2 Transportation Infrastructure						
4.2.1 Ground transport infrastructure						
4.2.3 Air transport infrastructure						
4.3 Services Infrastructures						
4.3.2 Renewable energy facilities						
						
4.3.5 Major linear utilities						

4.8 Social/Cultural uses of heritage						
4.8.1 Ritual/Spiritual/Religious and associative uses						
4.13 Management and institutional factors						
4.13.1 Management system/Management plan						
4.13.2 Legal framework						
4.13.3 Governance						
4.13.4 Management activities						
4.13.5 Financial resources						
4.13.6 Human resources						
4.13.7 Low impact research/monitoring activities						
Legend Current Potential Negative Positive Inside Outside						

4.16. Assessment of current and potential positive and negative factors

4.16.1 - Assessment of current and potential negative and positive factors

4.1 Buildings and Development

Name	Impact			Origin	Trend
4.1.4 Major visitor accommodation and associated infrastructure					

Spatial scale - Area affected by the factor	
	Restricted
	Localised
	Extensive
	Widespread
Temporal scale - Occurrence of the impact	
	One off or rare
	Intermittent or sporadic
	Frequent
	On-going
Impact - Impact on the attributes	
	Insignificant
	Minor
	Significant
	Major

Management response - Capacity of management to respond	
<input checked="" type="checkbox"/>	High capacity
<input type="checkbox"/>	Medium capacity
<input type="checkbox"/>	Low capacity
<input type="checkbox"/>	No capacity and / or resources
Trend - Development over the last 6 years	
<input type="checkbox"/>	Decreasing
<input checked="" type="checkbox"/>	Static
<input type="checkbox"/>	Increasing

Name	Impact	Origin	Trend
4.1.5 Interpretative and visitation facilities	<input checked="" type="checkbox"/> <input checked="" type="checkbox"/>	<input checked="" type="checkbox"/> <input checked="" type="checkbox"/>	<input checked="" type="checkbox"/>
	<input type="checkbox"/> <input type="checkbox"/>	<input type="checkbox"/> <input type="checkbox"/>	<input type="checkbox"/>

Spatial scale - Area affected by the factor	
<input type="checkbox"/>	Restricted
<input checked="" type="checkbox"/>	Localised
<input type="checkbox"/>	Extensive
<input type="checkbox"/>	Widespread

Temporal scale - Occurrence of the impact	
<input type="checkbox"/>	One off or rare
<input checked="" type="checkbox"/>	Intermittent or sporadic
<input type="checkbox"/>	Frequent
<input type="checkbox"/>	On-going

Impact - Impact on the attributes	
<input type="checkbox"/>	Insignificant
<input type="checkbox"/>	Minor
<input checked="" type="checkbox"/>	Significant
<input type="checkbox"/>	Major

Management response - Capacity of management to respond	
<input checked="" type="checkbox"/>	High capacity
<input type="checkbox"/>	Medium capacity
<input type="checkbox"/>	Low capacity
<input type="checkbox"/>	No capacity and / or resources
Trend - Development over the last 6 years	
<input type="checkbox"/>	Decreasing
<input type="checkbox"/>	Static
<input checked="" type="checkbox"/>	Increasing

4.2 Transportation Infrastructure

Name	Impact	Origin	Trend
4.2.1 Ground transport infrastructure	<input checked="" type="checkbox"/> <input checked="" type="checkbox"/>	<input checked="" type="checkbox"/> <input checked="" type="checkbox"/>	<input checked="" type="checkbox"/>



Spatial scale - Area affected by the factor							
	Restricted						
✕	Localised						
	Extensive						
	Widespread						
Temporal scale - Occurrence of the impact							
	One off or rare						
✕	Intermittent or sporadic						
	Frequent						
	On-going						
Impact - Impact on the attributes							
	Insignificant						
	Minor						
	Significant						
✕	Major						
Management response - Capacity of management to respond							
✕	High capacity						
	Medium capacity						
	Low capacity						
	No capacity and / or resources						
Trend - Development over the last 6 years							
	Decreasing						
✕	Static						
	Increasing						

Name	Impact			Origin		Trend
4.2.3 Air transport infrastructure						

Spatial scale - Area affected by the factor	
✕	Restricted
	Localised
	Extensive
	Widespread
Temporal scale - Occurrence of the impact	
	One off or rare
✕	Intermittent or sporadic
	Frequent
	On-going
Impact - Impact on the attributes	
	Insignificant
✕	Minor





	Significant
	Major
Management response - Capacity of management to respond	
	High capacity
✕	Medium capacity
	Low capacity
	No capacity and / or resources
Trend - Development over the last 6 years	
	Decreasing
✕	Static
	Increasing

4.3 Services Infrastructures

Name	Impact			Origin		Trend
4.3.2 Renewable energy facilities						
						



Spatial scale - Area affected by the factor						
	Restricted					
✕	Localised					
	Extensive					
	Widespread					
Temporal scale - Occurrence of the impact						
	One off or rare					
✕	Intermittent or sporadic					
	Frequent					
	On-going					
Impact - Impact on the attributes						
	Insignificant					
	Minor					
✕	Significant					
	Major					
Management response - Capacity of management to respond						
✕	High capacity					
	Medium capacity					
	Low capacity					
	No capacity and / or resources					
Trend - Development over the last 6 years						
	Decreasing					
✕	Static					
	Increasing					

Name	Impact	Origin	Trend
------	--------	--------	-------

4.3.5 Major linear utilities							

Spatial scale - Area affected by the factor	
	Restricted
✕	Localised
	Extensive
	Widespread
Temporal scale - Occurrence of the impact	
	One off or rare
✕	Intermittent or sporadic
	Frequent
	On-going
Impact - Impact on the attributes	
	Insignificant
	Minor
✕	Significant
	Major
Management response - Capacity of management to respond	
✕	High capacity
	Medium capacity
	Low capacity
	No capacity and / or resources
Trend - Development over the last 6 years	
	Decreasing
✕	Static
	Increasing





4.8 Social/Cultural uses of heritage

Name	Impact	Origin	Trend
4.8.1 Ritual/Spiritual/Religious and associative uses			

Spatial scale - Area affected by the factor	
✕	Restricted
	Localised
	Extensive
	Widespread
Temporal scale - Occurrence of the impact	
	One off or rare
✕	Intermittent or sporadic
	Frequent
	On-going






Impact - Impact on the attributes	
	Insignificant
	Minor
✕	Significant
	Major
Management response - Capacity of management to respond	
✕	High capacity
	Medium capacity
	Low capacity
	No capacity and / or resources
Trend - Development over the last 6 years	
	Decreasing
✕	Static
	Increasing

4.13 Management and institutional factors

Name	Impact	Origin	Trend
4.13.1 Management system/Management plan	  	 	

Spatial scale - Area affected by the factor	
	Restricted
✕	Localised
	Extensive
	Widespread
Temporal scale - Occurrence of the impact	
	One off or rare
✕	Intermittent or sporadic
	Frequent
	On-going
Impact - Impact on the attributes	
	Insignificant
	Minor
✕	Significant
	Major
Management response - Capacity of management to respond	
✕	High capacity
	Medium capacity
	Low capacity
	No capacity and / or resources
Trend - Development over the last 6 years	
	Decreasing
✕	Static

	Increasing
--	------------

Name	Impact	Origin	Trend
4.13.2 Legal framework	 	 	

Spatial scale - Area affected by the factor

	Restricted
	Localised
✕	Extensive
	Widespread

Temporal scale - Occurrence of the impact

	One off or rare
	Intermittent or sporadic
	Frequent
✕	On-going

Impact - Impact on the attributes






	Insignificant
	Minor
✕	Significant
	Major

Management response - Capacity of management to respond

✕	High capacity
	Medium capacity
	Low capacity
	No capacity and / or resources

Trend - Development over the last 6 years

	Decreasing
	Static
✕	Increasing

Name	Impact	Origin	Trend
4.13.3 Governance	 	 	


Spatial scale - Area affected by the factor

	Restricted
	Localised
✕	Extensive
	Widespread





Temporal scale - Occurrence of the impact

	One off or rare
	Intermittent or sporadic
	Frequent

✕	On-going
Impact - Impact on the attributes	
	Insignificant
	Minor
✕	Significant
	Major
Management response - Capacity of management to respond	
✕	High capacity
	Medium capacity
	Low capacity
	No capacity and / or resources
Trend - Development over the last 6 years	
	Decreasing
✕	Static
	Increasing

Name	Impact			Origin	Trend
4.13.4 Management activities					

Spatial scale - Area affected by the factor	
	Restricted
	Localised
✕	Extensive
	Widespread
Temporal scale - Occurrence of the impact	
	One off or rare
	Intermittent or sporadic
	Frequent
✕	On-going
Impact - Impact on the attributes	
	Insignificant
	Minor
✕	Significant
	Major
Management response - Capacity of management to respond	
✕	High capacity
	Medium capacity
	Low capacity
	No capacity and / or resources
Trend - Development over the last 6 years	
	Decreasing
✕	Static
	Increasing

Name	Impact	Origin	Trend
4.13.5 Financial resources	 		

Spatial scale - Area affected by the factor

	Restricted
	Localised
✕	Extensive
	Widespread

Temporal scale - Occurrence of the impact

	One off or rare
	Intermittent or sporadic
✕	Frequent
	On-going

Impact - Impact on the attributes




	Insignificant
	Minor
✕	Significant
	Major

Management response - Capacity of management to respond

✕	High capacity
	Medium capacity
	Low capacity
	No capacity and / or resources

Trend - Development over the last 6 years

	Decreasing
	Static
✕	Increasing

Name	Impact	Origin	Trend
4.13.6 Human resources	 		





Spatial scale - Area affected by the factor

	Restricted
✕	Localised
	Extensive
	Widespread

Temporal scale - Occurrence of the impact

	One off or rare
	Intermittent or sporadic
✕	Frequent
	On-going

Impact - Impact on the attributes	
	Insignificant
	Minor
✕	Significant
	Major
Management response - Capacity of management to respond	
✕	High capacity
	Medium capacity
	Low capacity
	No capacity and / or resources
Trend - Development over the last 6 years	
	Decreasing
✕	Static
	Increasing

Name	Impact			Origin		Trend
4.13.7 Low impact research/monitoring activities						

Spatial scale - Area affected by the factor	
	Restricted
✕	Localised
	Extensive
	Widespread
Temporal scale - Occurrence of the impact	
	One off or rare
✕	Intermittent or sporadic
	Frequent
	On-going
Impact - Impact on the attributes	
	Insignificant
✕	Minor
	Significant
	Major
Management response - Capacity of management to respond	
✕	High capacity
	Medium capacity
	Low capacity
	No capacity and / or resources
Trend - Development over the last 6 years	
	Decreasing
	Static
✕	Increasing

4.17. Serial inscriptions (national or transnational)

4.17.1 - If your property is a serial inscription (national or transnational) please identify which components of the property are impacted by each factor

4.18. Prediction of the state of conservation at next cycle of Periodic Reporting.

4.18.1 - Please predict what the state of conservation of each attribute will be approximately 6 years from now (at the time of the next cycle of Periodic Reporting)

	Attribute	Preserved	Compromised	Seriously compromised	Lost
4.18.1.1	The city's layout and architecture as a colony resembling a "small Rome"	×			
4.18.1.2	Diversity of ancient building architectural types	×			
4.18.1.3	Property perceived as pilgrimage destination	×			
4.18.1.4	The Forum stands out as an example of such a public space in the eastern Roman provinces	×			
4.18.1.5	The Octagon Church, the transept Basilica, and the domed Basilica stand out as types of Early Christian architecture	×			

5. Protection and Management of the Property

5.1. Boundaries and Buffer Zones

5.1.1 - Are the boundaries of the World Heritage property adequate to maintain the property's Outstanding Universal Value?

The boundaries are **adequate to maintain** the property's Outstanding Universal Value

5.1.2 - Are the boundaries of the World Heritage property known and recognised?

The boundaries **are known by both** the management authority and local communities/landowners

5.1.3 - Are the buffer zone(s) of the World Heritage property adequate to maintain the property's Outstanding Universal Value?

The buffer zones are **adequate** to maintain the property's Outstanding Universal Value

5.1.4 - Are the boundaries of the buffer zones known and recognised?

The buffer zones of the World Heritage property **are known and recognised by both** the management authority and local communities/landowners

5.1.5 - Comments, conclusions and/or recommendations related to boundaries and buffer zones of the World Heritage property

5.2. Protective Measures

5.2.1 - Protective designation (legal, regulatory, contractual, planning, institutional and/or traditional).

5.2.2 - Please list any legislation and other measures (regulatory -including spatial planning- contractual, institutional or traditional) not included in 5.2.1 and indicate the category

2021 / Ratification of the legislation Code for the protection of antiquities and cultural heritage in general / Law 4858/2021 (Government Gazette 220/A/19-11-2021) /

5.2.3 - Is the legal framework (i.e. legislation and/or regulation including spatial planning) adequate for maintaining the Outstanding Universal Value including conditions of Integrity and/or Authenticity of the property?

The **legal framework** for maintaining of the Outstanding Universal Value including conditions of Authenticity and/or Integrity of the World Heritage property provides an **adequate basis for effective management and protection**

5.2.4 - Is the legal framework (i.e. legislation and/or regulation) adequate in the buffer zone for maintaining the Outstanding Universal Value including conditions of Integrity and/or Authenticity of the property?

The **legal framework** in the buffer zone for the maintenance of the Outstanding Universal Value including conditions of Authenticity and/or Integrity of the World Heritage property provides an **adequate basis for effective management and protection**

5.2.5 - Is the legal framework (i.e. legislation and/or regulation) in the broader setting of the World Heritage property adequate for maintaining the Outstanding Universal Value including conditions of Integrity and/or Authenticity of the property?

The **legal framework** for the broader setting of the World Heritage property provides an **adequate basis for** effective management and protection of the property, contributing to the maintenance of its Outstanding Universal Value including conditions of Authenticity and/or Integrity

5.2.6 - Can the legal framework (i.e. legislation and/or regulation) be enforced?

There is **adequate capacity/resources** to enforce legislation and/or regulation in the World Heritage property

5.2.7 - Please provide a short summary of how the legislation, including spatial planning and other regulation, works in practice

5.2.8 - Comments, conclusions and/or recommendations about the information related to the measures taken to protect the World Heritage property

5.3. Management System/Management Plan

5.3.1 - Please check the box which most closely match the character of the governance and management system of the property

Public management system at national level

If 'Other', please specify

5.3.2 - Management System: Please indicate which of the various management tools listed below are used to help protect the property.

A statutory Management Plan or zoning plan for the property.

A management plan

An annual work plan or business plan

A visitor/visitation management plan

5.3.3 - Please give a brief description of the management system currently in place at your property**5.3.4 - Management Documents****5.3.5 - Has any use been made of the 2011 Recommendation on the Historic Urban Landscape in developing policies and best practices for the protection of this property?**The 2011 Recommendation on the Historic Urban Landscape is **not relevant** to this property**5.3.6 - If the Historic Urban Landscape Recommendation has been used at this property, please describe briefly what has been done.****5.3.7 - Has any use been made of the Policy Document on the Impacts of Climate Change on World Heritage Properties at the property?****Some use** has been made of the World Heritage Policy for Climate Change**5.3.8 - If the Climate Change policy has been used, please briefly describe what has been done along with any research on the impacts of Climate Change on the property:****5.3.9 - Has any use been made of the Strategy for Reducing Risks from Disasters at World Heritage Properties at the property ?****Some use** has been made of the Strategy for Reducing Risks from Disasters at World Heritage Properties**5.3.10 - If the Strategy for Reducing Risks from Disasters at World Heritage Properties has been used, please briefly describe what has been done****5.3.11 - Rate the coordination between the various levels of administration (i.e. national/federal; regional/provincial/state; local/municipal etc.) involved in the management of the World Heritage property**There is **adequate coordination** between all bodies/levels involved in the management of the property**5.3.12 - Is the management system/plan adequate to maintain the property's Outstanding Universal Value?**The management system/plan is **fully adequate** to maintain the property's Outstanding Universal Value**5.3.13 - Is the management system being implemented?**The management system is being **fully implemented and monitored****5.3.14 - Is there an annual work/action plan and is it being implemented?**An annual work/action plan **exists and all of its activities are being implemented and monitored****5.3.15 - Does the management system include formal mechanisms and procedures that ensure participation and contribution of the following groups, living within or near the World Heritage property and/or buffer zone in management decisions that maintain the Outstanding Universal Value of the property?**

		Not applicable	No mechanisms for participation	Some participation	Direct participation	Transformative participation in all relevant decision processes
5.3.15.1	Local communities			✗		
5.3.15.2	Local authorities			✗		
5.3.15.3	Landowners in the property and the buffer zone		✗			
5.3.15.4	Indigenous peoples	✗				
5.3.15.5	Women	✗				
5.3.15.6	Other specific groups	✗				
	If you selected, 'Other specific groups' please specify					

5.3.16 - Please rate the cooperation/relationship between the World Heritage property managers/coordinators/staff and the following groups

		Not applicable	Non-existent	Poor	Fair	Good
5.3.16.1	Local communities				✗	
5.3.16.2	Local/Municipal authorities				✗	
5.3.16.3	Indigenous peoples	✗				
5.3.16.4	Landowners				✗	
5.3.16.5	Women	✗				
5.3.16.6	Youth/Children					✗
5.3.16.7	Researchers					✗
5.3.16.8	Local Visitors/Tourists					✗
5.3.16.9	National/International tourists					✗
5.3.16.10	Tourism Industry					✗
5.3.16.11	Local businesses and industries				✗	
5.3.16.12	NGOs	✗				
5.3.16.13	Other specific groups	✗				
	If you selected 'Other specific groups', please specify					

5.3.17 - Please rate the extent to which the management system of your property contributes towards achieving the objectives of the World Heritage Committee's Policy for the Integration of a Sustainable Development Perspective into the Processes of the *World Heritage Convention*

		Not applicable	No contribution	Limited	Significant	Full achievement
5.3.17.1	The management system of the property contributes to gender equality					✗
5.3.17.2	The management system of the property provides ecosystem services/benefits to the local community (e.g. fresh air, water, food, medicinal plants)	✗				
5.3.17.3	The management system of the property contributes to social inclusion and equity, improving opportunities for all, irrespective of age, sex, disability, ethnicity, origin, religion or economic or other status					✗
5.3.17.4	The management system of the property integrates a human rights-based approach				✗	
5.3.17.5	The management system of the property contributes to fostering inclusive local economic development, and to enhancing livelihood				✗	
5.3.17.6	The management system of the property contributes to conflict prevention, including respect for cultural diversity within and around the World Heritage property	✗				

5.3.18 - Please provide further details on the ratings of the management system given in the table above

5.3.19 - Comments, conclusions and/or recommendations related to the management system/plan

6. Financial and Human Resources

6.1. Funding

6.1.1 - If your funding sources do not exactly fit those shown, put the relevant amounts against the funding type that most closely represents your situation, and use the comment box below to provide more details.

		Project costs	Running costs
6.1.1.1	Multilateral funding (GEF, World Bank, etc.)	85 %	0 %
6.1.1.2	Bilateral international funding	0 %	0 %
6.1.1.3	World Heritage Fund (International Assistance)	0 %	0 %
6.1.1.4	Contribution from other conventions and programmes	0 %	0 %
6.1.1.5	International donations (NGOs, foundations, etc.)	0 %	0 %
6.1.1.6	Governmental (national/federal)	15 %	100 %
6.1.1.7	Governmental (regional/provincial/state)	0 %	0 %
6.1.1.8	Governmental (local/municipal)	0 %	0 %
6.1.1.9	In-country donations (NGOs, foundations, etc.)	0 %	0 %

6.1.1.10	Individual visitor charges (e.g. entry, toilets, parking, camping fees, etc.)	0 %	0 %
6.1.1.11	Commercial activities (e.g. merchandising and catering, filming permit, concessions, etc.)	0 %	0 %
6.1.1.12	Other	0 %	0 %
		Total 100 %	Total 100 %

6.1.2 - Please comment here on any other aspects of funding sources not covered in the table above

6.1.3 - Is the current budget sufficient to manage the World Heritage property effectively?

The available **budget is acceptable** but **could be further improved** to fully meet the management needs

6.1.4 - Are the existing sources of funding secure and likely to remain so?

The existing sources of funding are **secure over the medium-term** and **planning is underway to secure funding over the long-term**

6.1.5 - Comments, conclusion, and/or recommendations related to finance and infrastructure

6.1.6 - Estimate the distribution of men and women involved in the management, conservation, interpretation of the World Heritage properties and the extent to which they are drawn from local communities.

		From local communities %	From elsewhere %
6.1.6.1	Men	%	%
6.1.6.2	Women	%	%
		Total 0 %	Total 0 %

6.1.7 - Are available human resources adequate to manage the World Heritage property?

Human resources **partly meet** the management needs of the World Heritage property

6.1.8 - Considering the management needs of the World Heritage property, please rate the availability of professionals in the following disciplines

Conservation	Good
Environmental sustainability	Fair
Community participation and inclusion	Fair
Risk preparedness	Fair
Capacity development and education	Good
Administration	Good
Research and monitoring	Good
Awareness raising and public information/communication	Good
Marketing and promotion	Fair
Interpretation	Good
Visitor management/tourism	Good
Enforcement (custodians, police)	Good

6.1.9 - Please rate the availability of training opportunities for the management of the World Heritage property in the following disciplines

Conservation	Good
Environmental sustainability	Not applicable
Community participation and inclusion	Poor
Risk preparedness	Poor
Capacity development and education	Good
Administration	Good
Research and monitoring	Good
Awareness raising and public information/communication	Fair
Marketing and promotion	Fair
Interpretation	Fair
Visitor management/tourism	Fair

Enforcement (custodians, police)	Fair
----------------------------------	------

6.1.10 - Has any use been made of the World Heritage Strategy for Capacity Building at the property?

Some use has been made of the World Heritage Strategy for Capacity Building

6.1.11 - If the World Heritage Strategy for Capacity Building has been used, please briefly describe what has been done.

6.1.12 - Are there site-specific capacity building plans or programmes that develop local expertise and that contribute to the transfer of skills for the conservation and management of the World Heritage property?

A site-based capacity building plan or programme is in place and fully implemented; all technical skills are being transferred to those managing the property locally

6.1.13 - Comments, conclusions and/or recommendations related to human resources, expertise and training

7. Scientific Studies and Research Projects

7.1 - Is there adequate knowledge (scientific or traditional) about the values and attributes of the World Heritage property to support planning, management and decision-making to ensure that Outstanding Universal Value is maintained?

Knowledge about the values and attributes of the World Heritage property is adequate

7.2 - Is there a planned programme of research at the property which is directed towards management needs and/or improving understanding of Outstanding Universal Value?

There is considerable research but it is not directed towards management needs and/or improving understanding of Outstanding Universal Value

7.3 - Are results from research programmes publicly available and disseminated?

Research results are shared widely with active outreach to local communities and national and international audiences

7.4 - Comments, conclusions and/or recommendations related to scientific studies and research projects

8. Education, Information and Awareness Building

8.1 - Please rate the awareness and understanding of the existence and justification for inscription of the World Heritage property amongst the following groups

Local communities	Good
Local/municipal authorities	Good
Indigenous peoples	Not applicable
Landowners	Good
Women	Not applicable
Youth/children	Good
Researchers	Good
Local visitors	Good
National/international tourists	Good
Tourism industry	Good
Local businesses and industries	Good
NGOs	Not applicable
Other specific groups	Not applicable
If you selected 'Other specific groups', please describe	

8.2 - Does the property have a heritage education programme(s) for children and/or youth, that can contribute to a better understanding of heritage, promote diversity and foster intercultural dialogue?

There is a planned education and awareness programme for children and/or youth but it only partly meets the needs

8.3 - Who are the target audiences for education and awareness programmes at your property?

Local communities
Local/municipal authorities
Landowners
Youth/children
Researchers
Local Visitors

National/international tourists
Tourism industry
Local businesses and industries

8.4 - Please rate the adequacy of the following visitor facilities and services at the World Heritage property for education, information, interpretation and awareness building

Visitor centre	Fair
Site museum	Good
Information booths	Good
Guided tours	Good
Trails/routes	Good
Printed information materials	Fair
Online (website, social media, etc.)	Fair
Transportation facilities	Good
Other	Not needed
If 'Other' is selected, please specify	

8.5 - Comments, conclusions and/or recommendations related to education, information and awareness building

9. Visitor Management

9.1 - Please provide estimated annual visitor numbers (including national and international visitors) since the last Periodic Report

64016 / 18228 / 10749 / 68105 / 60475 /

9.2 - What information sources are used to collect visitor statistics?

Entry tickets and registries

9.3 - What is the average length stay of a visitor to the World Heritage property?

One to three hours

9.4 - Please provide the source of information

According to the observations of the guards

9.5 - What is the approximate average daily visitor expenditure? (Please provide an estimated monetary figure in USD)

70 / 15 / 5 / 5 / 15 / 10 /

9.6 - Please provide the source of information

9.7 - Does the management system/plan for the World Heritage property include a strategy with an action plan to manage visitors, tourism activity and its derived economic, socio-cultural and environmental impacts?

There is a planned and **effective strategy** to manage visitors, tourism activity and its derived impacts on the World Heritage property

9.8 - Please provide any comments relating to the answer provided above in question 9.7

9.9 - Is visitor use effectively managed to maintain the Outstanding Universal Value of the property?

Visitor use of the World Heritage property is **effectively managed** and does not impact its Outstanding Universal Value

9.10 - Is the effectiveness of tourism management regularly monitored?

Yes, using a different system

If a different system, please specify

9.11 - How does the tourism industry cooperate with the site management to improve visitor experiences and maintain the Outstanding Universal Value of the World Heritage property?

There is **good cooperation** between those responsible for the World Heritage property and the tourism industry **to present the Outstanding Universal Value and increase appreciation**

9.12 - How well is the information on the Outstanding Universal Value of the property presented and interpreted?

The Outstanding Universal Value of the property **is adequately presented and interpreted**

9.13 - At how many locations is the World Heritage emblem displayed at the property?

In **many locations** and **easily visible** to visitors

9.14 - How does visitor/tourism revenue (e.g. entry charges, permits) contribute to the management of the World Heritage property?

Fees are collected, and make some contribution to the management of the World Heritage property

9.15 - Are there locally driven sustainable tourism initiatives?

No

If 'Yes', please specify

9.16 - Are the benefits of tourism shared with local communities?

Yes

If 'Yes', please specify

9.17 - Comments, conclusions and/or recommendations related to visitation/tourism/public use of the World Heritage property

10. Monitoring

10.1 - Is there a monitoring programme at the property directed towards management needs and/or towards improving the understanding of the Outstanding Universal Value?

There is considerable monitoring but it is not directed towards management needs and/or improving the understanding of Outstanding Universal Value

10.2 - Is necessary information available in order to define key indicators for measuring the state of conservation and are they used in monitoring how the Outstanding Universal Value of the property is being maintained?

Information on the values of the World Heritage property is adequate and key indicators have been defined for measuring the state of conservation and are being used in monitoring of how the Outstanding Universal value of the property is being maintained

10.3 - Are key indicators defined and in place for the following principal aspects of the property?

	Extend of indicators	Not applicable	No indicators	Indicators have been defined but are not yet in use	Indicators are in place and in use since the last Periodic Reporting cycle
10.3.1	State of conservation				×
10.3.2	Effectiveness of the management system				×
10.3.3	Character of governance	×			
10.3.4	Appropriate synergy with other conservation designations	×			
10.3.5	Contribution to sustainable development	×			
10.3.6	Capacity development	×			

10.4 - Please provide information on relevant key indicators adopted at the property

10.5 - Please rate the level of involvement in monitoring of the following groups:

World Heritage managers/coordinators and staff	Good
Local/municipal authorities	Fair
Local communities	Not applicable
Indigenous peoples	Not applicable
Landowners	Not applicable
Women	Not applicable
Researchers	Fair
Tourism industry	Not applicable
Local businesses and industry	Not applicable
NGOs	Not applicable
Other specific groups	Not applicable
If you selected 'Other specific groups', please specify	

10.6 - Has the State Party implemented relevant recommendations arising from the World Heritage Committee?

No relevant Committee recommendations to implement

10.7 - Please provide comments relevant to the implementation of recommendations from the World Heritage Committee.

10.8 - Comments, conclusions and/or recommendations related to Monitoring

11. Identification of Priority Management Needs

11.1 - Identification of Priority Management Needs

5.3	Management System/Management Plan		
5.3.7	Some use has been made of the Policy Document on the Impacts of Climate Change on World Heritage Properties at the property		✕
5.3.9	Some use has been made of the Strategy for Reducing Risks from Disasters at World Heritage Properties at the property		✕
6.1	Funding		
6.1.3	The available budget is acceptable but could be further improved to fully meet the management needs of the World Heritage property		✕
6.1.7	Human resources partly meet the management needs of the World Heritage property		✕
6.1.10	Some use has been made of the World Heritage Strategy for Capacity Development at the World Heritage property		✕
7	Scientific Studies and Research Projects		
7.2	There is considerable research in the World Heritage property but it is not directed towards management needs and/or improving understanding of Outstanding Universal Value		✕
8	Education, Information and Awareness Building		
8.2	There is a planned education and awareness programme for children and/or youth but it only partly meets the needs		✕
10	Monitoring		
10.1	There is considerable monitoring at the World Heritage property but it is not directed towards management needs and/or improving understanding of Outstanding Universal Value		✕

Please select 0 more issues.

☒ Please save this question to reflect changes

12. Summary and Conclusions

12.1. Summary - Factors affecting the Property

12.1.1 - Summary - Factors affecting the Property

4.3	Services Infrastructures						
4.3.2	Renewable energy facilities	Renewable energy facilities do not affect the criteria of the property	So far all petitions for installation of solar panels around the property have been rejected	Constant monitoring	On going	Ministry of Culture/Ephorate of Antiquities of Kavala	There is an increasing amount of petitions for solar panel installation around the property which have been rejected in order for the authenticity of the site to be maintained

Summary - Factors affecting the Property **completed**

12.2. Summary - Management Needs

12.2.1 - Summary - Management Needs

5.3	Management System/Management Plan				
5.3.7	Some use has been made of the Policy Document on the Impacts of Climate Change on World Heritage Properties at the property	Actions Collaboration with the central Services of the Ministry of Culture for a further use of the Policy Document	Timeframe Ongoing	Lead agency (and others involved) Ministry of Culture/Ephorate of Antiquities/Central Services	More info / comment No comment

5.3.9	Some use has been made of the Strategy for Reducing Risks from Disasters at World Heritage Properties at the property	Collaboration with the central Services of the Ministry of Culture for further use of the Strategy	Ongoing	Ministry of Culture/ Ephorates of Antiquities/Central Services	No further comment
6.1	Funding				
6.1.3	The available budget is acceptable but could be further improved to fully meet the management needs of the World Heritage property	Claiming more funding by the Ministry of Culture (State or European Funding).	On going	Ephorate of Antiquities of Kavala-Thasos	none
6.1.7	Human resources partly meet the management needs of the World Heritage property	Claiming for more permanent personnel to be hired. Temporary, seasonal staff covers the management needs.	On going	Ephorate of Antiquities of Kavala-Thasos	none
6.1.10	Some use has been made of the World Heritage Strategy for Capacity Development at the World Heritage property	Collaboration with the central Services of the Ministry of Culture for further use of the Strategy	Ongoing	Ministry of Culture/ Ephorates of Antiquities/Central Services	No comment
7	Scientific Studies and Research Projects				
7.2	There is considerable research in the World Heritage property but it is not directed towards management needs and/or improving understanding of Outstanding Universal Value	Promote acquaintance of the OUV notion among the scientific institutions which are active on the site	Ongoing	Ministry of Culture/Ephorate of Antiquities of Kavala	No comment
8	Education, Information and Awareness Building				
8.2	There is a planned education and awareness programme for children and/or youth but it only partly meets the needs	Development of new educational programs	Ongoing	Ministry of Culture	No comment
10	Monitoring				
10.1	There is considerable monitoring at the World Heritage property but it is not directed towards management	Develop new axes of monitoring towards management needs and OUV	Ongoing	Ministry of Culture	No comment

	needs and/or improving understanding of Outstanding Universal Value				
--	---------------------------------------------------------------------	--	--	--	--

Summary - Management Needs completed

12.3. Conclusions on the State of Conservation of the Property

12.3.1 - Following the analysis undertaken for this report, what is the current state of Authenticity of the World Heritage property?

The Authenticity of the World Heritage property **has been preserved**

12.3.2 - Following the analysis undertaken for this report, what is the current state of Integrity of the World Heritage property?

The Integrity of the World Heritage property is **intact**

12.3.3 - Following the analysis undertaken for this report, what is the current state of the World Heritage property's Outstanding Universal Value?

The World Heritage property's Outstanding Universal Value has been **maintained**.

12.3.4 - What is the current state of the property's other values?

Other important cultural and/or natural values and the state of conservation of the World Heritage property are **intact**

12.3.5 - Comments, conclusions and/or recommendations related to the state of conservation of the property.

13. Impact of World Heritage Status

13.1 - Please rate the impacts of World Heritage status of the property in relation to the following areas

Conservation	Very positive
Research and monitoring	Very positive
Management effectiveness	Positive
Quality of life for local communities and indigenous peoples	Positive
Recognition	Very positive
Education	Very positive
Infrastructure development	Very positive
Funding for the property	Very positive
International cooperation	Positive
Political support for conservation	Very positive
Legal/Policy framework	Very positive
Advocacy	Positive
Institutional coordination	Positive
Security	Positive
Gender equality	Very positive
Provision of ecosystem services/ benefits to local communities	Positive
Social inclusion and equity, and improvement of opportunities for all, irrespective of age, sex, disability, ethnicity, origin, religion, or economic or other status	Very positive
Fostering inclusive local economic development and enhancing livelihood	Positive
Contributing to conflict prevention, including respect for cultural diversity within and around heritage properties	Not applicable
Other	Not applicable
If 'Other', please specify	

13.2 - Comments, conclusions and/or recommendations related to World Heritage status and its impacts

14. Good Practice in the Implementation of the World Heritage Convention

14.1 - Example of good practice in World Heritage protection, identification, conservation or management at the property level

The current on going restoration project at the site has a positive impact on monuments such as the eastern city fortifications which were at a state of disrepair. The project also includes the designation of new routes through the site and new facilities, such as ticket kiosk and WC, which shall contribute to the better

management of the site visitors.

14.2 - Define which topics are covered by this example of best practice at the property level

State of Conservation
Management

15. Assessment of the Periodic Reporting Exercise

15.1. Relevance of Periodic Reporting

15.1.1 - Has the Periodic Reporting process improved the understanding of the following?

The <i>World Heritage Convention</i>
The concept of Outstanding Universal Value
The property's Outstanding Universal Value
The concept of Integrity and/or Authenticity
The property's Integrity and/or Authenticity
Management effectiveness to maintain the Outstanding Universal Value
Monitoring and reporting

15.1.2 - Please rate the follow-up to conclusions and recommendations from previous Periodic Reporting exercise by the following entities

State Party	Good
Site Managers	Good
UNESCO World Heritage Centre	Good
Advisory Bodies (ICOMOS, IUCN, ICCROM)	Good

15.2. Use of Data

15.2.1 - How do the authorities in charge of the property plan to use the data recorded from this cycle of Periodic Reporting?

Revision of priorities/strategies/policies for the protection, management and conservation of heritage
Update of management plans
Fundraising
Awareness raising

15.2.2 - Comments on use of data from the Cycle of Periodic Reporting

15.3. Timing and resources

15.3.1 - Entities involved in the filling out of this online questionnaire (tick as many boxes as applicable)

Governmental institutions responsible for cultural and natural heritage
Site Manager/Coordinator World Heritage property staff

15.3.2 - Has a gender balanced contribution and participation been considered in the filling out of this questionnaire?

Gender balance is explicitly considered and effectively implemented in the process.

15.3.3 - Were you given adequate time (i.e. roughly ten months) to gather necessary information and to fill in this questionnaire?

Yes

15.3.4 - Please estimate the time (working hours) needed to complete this questionnaire

5 / 0 / 16 /

15.3.5 - Did you mobilise any additional resources to fill out this questionnaire?

	Additional resources	No	Yes
15.3.5.1	Human resources		×
15.3.5.2	Financial resources for organizing consultation meetings/ training	×	

15.4. Format and content of the Periodic Report

15.4.1 - How accessible was the information required to complete this questionnaire?

All required information was accessible.

15.4.2 - Was the questionnaire easy to use and clear to understand?

		Very Difficult	Difficult	Easy	Very easy
15.4.2.1	Ease of use of questionnaire			×	
15.4.2.2	Clarity of questions		×		

15.4.3 - Please provide suggestions for improvement of the Periodic Reporting questionnaire

15.5. Training and Guidance

15.5.1 - Please rate the level of support in terms of training and guidance from the following entities in completing this questionnaire

UNESCO World Heritage Centre	Good
UNESCO (other sectors/field offices)	Not applicable
UNESCO National Commission	Not applicable
ICOMOS International	Not applicable
IUCN International	Not applicable
ICCROM international/regional	Not applicable
ICOMOS national/regional	Not applicable
IUCN national/regional	Not applicable

15.5.2 - Please rate the level of support for completing the Periodic Reporting questionnaire from the following entities

UNESCO World Heritage Centre	Good
State Party Representative (national Focal Point)	Good
UNESCO other sectors (e.g. field office)	Not applicable
National Commission for UNESCO	Not applicable
ICOMOS International	Not applicable
ICCROM International/regional	Not applicable
ICOMOS national/regional	Not applicable
IUCN national/regional	Not applicable
IUCN International	Not applicable

15.5.3 - Were the online training resources prepared by the World Heritage Centre regarding Periodic Reporting adequate for you to complete this questionnaire?

Yes

15.5.4 - If you found that the online training resources were not adequate, what changes would you like to see implemented?

15.6. Actions that will require formal consideration by the World Heritage Committee

15.6.1 - Summary of actions that will require formal consideration by the World Heritage Committee

No item were proposed for update

15.7. Comments, conclusions and/or recommendations related to the Assessment of the Periodic Reporting Exercise

15.7.1 - Comments, conclusions and/or recommendations related to the Assessment of the Periodic Reporting Exercise

15.7.2 - Thank you for having filled in all the questions. Please contact your National Focal Point for validation.