

Rock Art in the Hail Region of Saudi Arabia

1. World Heritage Property Data

1.1 - Name of World Heritage property

1.2 - World Heritage property details

1.3 - Geographic information table

1.4 - Map(s)

1.5 - Web and Social Media data of the property (if applicable)

Comment

<https://sauditourism.sa/en/ExploreKSA/AttractionSites/JubbatHail/Pages/default.aspx>

2. Other Conventions/Programmes under which the World Heritage property is protected (if applicable)

2.1 - Records indicate that your World Heritage property (in whole or in part) is designated and/or protected under the Conventions/programmes shown in the prefilled table below. Please check and amend as necessary.

		The World Heritage property (in whole or in part) <u>is</u> designated and/or protected under this convention/programme	The World Heritage property (in whole or in part) <u>is not</u> designated and/or protected under this convention/programme
2.1.1	International Register of Cultural Property under Special Protection (1954 Hague Convention for the Protection of Cultural Property in the Event of Armed Conflict)	✕	
2.1.2	List of Cultural Property under Enhanced Protection (Second Protocol to the 1954 Hague Convention for the Protection of Cultural Property in the Event of Armed Conflict)		✕
2.1.3	The List of Wetlands of International Importance (The Ramsar List) (Convention on Wetlands of International Importance (Ramsar Convention))		✕
2.1.4	World Network of Biosphere Reserves Man and the Biosphere (MAB) Programme		✕
2.1.5	Global Geoparks Network UNESCO Global Geoparks		✕

2.2 - Please provide comments on 2.1 if necessary

No Comments

2.3 - Do your national authorities intend to request the granting of Enhanced Protection (if relevant) under the Second Protocol to the 1954 Hague Convention for the Protection of Cultural Property in the Event of Armed Conflict for the World Heritage property in the next three years?

No

2.4 - Do your national authorities intend to designate whole or part of the World Heritage property for inclusion in the List of Wetlands of International Importance (The Ramsar List), if relevant, in the next three years?

Not applicable

2.5 - Do your national authorities intend to designate whole or part of the World Heritage property as a Man and Biosphere Reserve (if relevant) in the next three years?

Not applicable

2.6 - Do your national authorities intend to apply for whole or part of World Heritage property to be designated as a UNESCO Global Geopark (if relevant) in the next three years?

Not applicable

2.7 - Please indicate the level of cooperation at property level between designations under different Conventions/Programmes

2.7.1	1954 Hague Convention for the Protection of Cultural Property in the Event of Armed Conflict	
2.7.1	There is no contact with the Focal Point(s) of this designation/programme.	

2.7.2	The World Heritage Site Manager occasionally communicates with the Focal Point(s) of this designation/programme.	
2.7.3	The World Heritage Site Manager regularly communicates with the Focal Point(s) of this designation/programme.	✕
2.7.4	The World Heritage Site Manager also manages this designation/programme.	
2.7.2	Second Protocol to the 1954 Hague Convention for the Protection of Cultural Property in the Event of Armed Conflict	
2.7.1	There is no contact with the Focal Point(s) of this designation/programme.	
2.7.2	The World Heritage Site Manager occasionally communicates with the Focal Point(s) of this designation/programme.	
2.7.3	The World Heritage Site Manager regularly communicates with the Focal Point(s) of this designation/programme.	✕
2.7.4	The World Heritage Site Manager also manages this designation/programme.	
2.7.3	Convention on Wetlands of International Importance (Ramsar Convention)	
2.7.1	There is no contact with the Focal Point(s) of this designation/programme.	✕
2.7.2	The World Heritage Site Manager occasionally communicates with the Focal Point(s) of this designation/programme.	
2.7.3	The World Heritage Site Manager regularly communicates with the Focal Point(s) of this designation/programme.	
2.7.4	The World Heritage Site Manager also manages this designation/programme.	
2.7.4	Man and the Biosphere (MAB) Programme	
2.7.1	There is no contact with the Focal Point(s) of this designation/programme.	✕
2.7.2	The World Heritage Site Manager occasionally communicates with the Focal Point(s) of this designation/programme.	
2.7.3	The World Heritage Site Manager regularly communicates with the Focal Point(s) of this designation/programme.	
2.7.4	The World Heritage Site Manager also manages this designation/programme.	
2.7.5	UNESCO Global Geoparks	
2.7.1	There is no contact with the Focal Point(s) of this designation/programme.	✕
2.7.2	The World Heritage Site Manager occasionally communicates with the Focal Point(s) of this designation/programme.	
2.7.3	The World Heritage Site Manager regularly communicates with the Focal Point(s) of this designation/programme.	
2.7.4	The World Heritage Site Manager also manages this designation/programme.	

2.8 - Please add any further comments on cooperation with the other designation(s)/programme(s)

No Comments

2.9 - Are you aware of any elements associated with the World Heritage property that have been inscribed on the Representative List of the Intangible Cultural Heritage?

Not aware

2.10 - Please list any elements associated with the World Heritage property inscribed under the Convention for the Safeguarding of the Intangible Cultural Heritage of which you are aware

None

2.11 - Are you aware of any documentary heritage listed under the Memory of the World Programme associated with the World Heritage property?

Not aware

2.12 - Please list any documentary heritage associated with the World Heritage property listed under the Memory of the World Programme of which you are aware.

None

3. Statement of Outstanding Universal Value

3.1 - Statement of Outstanding Universal Value for the property as adopted by the World Heritage Committee

3.2 - Please list the key attributes of Outstanding Universal Value of your property and give an assessment of their condition. As a guideline, it is suggested to focus on approximately five key attributes (no more than 15 overall).

	Brief identification of attribute	Preserved	Compromised	Seriously compromised	Lost
3.2.1	Jabel Umm Sinman at Jubbah	✕			
3.2.2	Art style rock paintings	✕			

3.2.3	Jabal Al-Manjor and Raat at Shuwaymis	✕			
3.2.4					
3.2.5					
3.2.6					
3.2.7					
3.2.8		✕			
3.2.9					
3.2.10					
3.2.11					
3.2.12					
3.2.13					
3.2.14					
3.2.15					

3.3 - Comments, conclusions and/or recommendations related to Statement of Outstanding Universal Value

None

4. Factors Affecting the Property

4.1. Buildings and Development

4.1.1 - Housing

Relevant	✕ Not relevant
----------	----------------

4.1.2 - Commercial development

Relevant	✕ Not relevant
----------	----------------

4.1.3 - Industrial areas

Relevant	✕ Not relevant
----------	----------------

4.1.4 - Major visitor accommodation and associated infrastructure

Relevant	✕ Not relevant
----------	----------------

4.1.5 - Interpretative and visitation facilities

✕ Relevant	Not relevant
------------	--------------

	Impact		Origin		Trend of impact		
Impact	🔥 Current	🔊 Potential	📍 Inside	📍 Outside	↘ Decreasing	→ Stable	↗ Increasing
➕ Positive ✕	✕	✕		✕			↗
➖ Negative							

4.1.6 - Please comment as necessary on how the factors selected as relevant in 4.1 are affecting the property either negatively or positively

More interest is being generated by the WHS status.

4.2. Transportation Infrastructure

4.2.1 - Ground transport infrastructure

✕ Relevant	Not relevant
------------	--------------

	Impact		Origin		Trend of impact		
Impact	🔥 Current	🔊 Potential	📍 Inside	📍 Outside	↘ Decreasing	→ Stable	↗ Increasing
➕ Positive ✕		✕		✕		→	
➖ Negative							

4.2.2 - Underground transport infrastructure

Relevant	✕ Not relevant
----------	----------------

4.2.3 - Air transport infrastructure

Relevant	✕ Not relevant
----------	----------------

4.2.4 - Marine transport infrastructure

Relevant	✕ Not relevant
----------	----------------

4.2.5 - Effects arising from use of transportation infrastructure

Relevant	✕ Not relevant
----------	----------------

4.2.6 - Please comment as necessary on how the factors selected as relevant in 4.2 are affecting the property either negatively or positively

Things change at a slower pace for the sites, as the provision of necessary infrastructure is achieved

4.3. Services Infrastructures

4.3.1 - Water infrastructure

Relevant	✕ Not relevant
----------	----------------

4.3.2 - Renewable energy facilities

Relevant	✕ Not relevant
----------	----------------

4.3.3 - Non-renewable energy facilities

Relevant	✕ Not relevant
----------	----------------

4.3.4 - Localised utilities

Relevant	✕ Not relevant
----------	----------------

4.3.5 - Major linear utilities

Relevant	✕ Not relevant
----------	----------------

4.3.6 - Please comment as necessary on how the factors selected as relevant in 4.3 are affecting the property either negatively or positively

No comments

4.4. Pollution

4.4.1 - Pollution of marine waters

Relevant	✕ Not relevant
----------	----------------

4.4.2 - Ground water pollution

Relevant	✕ Not relevant
----------	----------------

4.4.3 - Surface water pollution










Relevant	✕ Not relevant
----------	----------------

4.4.4 - Air pollution

Relevant	✕ Not relevant
----------	----------------

4.4.5 - Solid waste

✕ Relevant	Not relevant
------------	--------------

	Impact		Origin		Trend of impact		
Impact	 Current	 Potential	 Inside	 Outside	 Decreasing	 Stable	 Increasing
 Positive							
 Negative ✕	✕			✕		→	

4.4.6 - Input of excess energy

Relevant	✕ Not relevant
----------	----------------

4.4.7 - Please comment as necessary on how the factors selected as relevant in 4.4 are affecting the property either negatively or positively

no comment

4.5. Biological resource use/modification

4.5.1 - Fishing/collecting aquatic resources











Relevant	<input checked="" type="checkbox"/> Not relevant
----------	--

4.5.2 - Aquaculture

Relevant	<input checked="" type="checkbox"/> Not relevant
----------	--

4.5.3 - Land conversion

<input checked="" type="checkbox"/> Relevant	Not relevant
--	--------------

	Impact		Origin		Trend of impact		
Impact	 Current	 Potential	 Inside	 Outside	 Decreasing	 Stable	 Increasing
 Positive							
 Negative <input checked="" type="checkbox"/>	<input checked="" type="checkbox"/>	<input checked="" type="checkbox"/>		<input checked="" type="checkbox"/>			

4.5.4 - Livestock farming/Grazing of domesticated animals










Relevant	<input checked="" type="checkbox"/> Not relevant
----------	--

4.5.5 - Crop production

Relevant	<input checked="" type="checkbox"/> Not relevant
----------	--










4.5.6 - Commercial wild plant collection

<input checked="" type="checkbox"/> Relevant	Not relevant
--	--------------

	Impact		Origin		Trend of impact		
Impact	 Current	 Potential	 Inside	 Outside	 Decreasing	 Stable	 Increasing
 Positive							
 Negative <input checked="" type="checkbox"/>		<input checked="" type="checkbox"/>		<input checked="" type="checkbox"/>			











4.5.7 - Subsistence wild plant collection

<input checked="" type="checkbox"/> Relevant	Not relevant
--	--------------

	Impact		Origin		Trend of impact		
Impact	 Current	 Potential	 Inside	 Outside	 Decreasing	 Stable	 Increasing
 Positive							
 Negative <input checked="" type="checkbox"/>		<input checked="" type="checkbox"/>		<input checked="" type="checkbox"/>			

4.5.8 - Commercial hunting

<input checked="" type="checkbox"/> Relevant	Not relevant
--	--------------

	Impact		Origin		Trend of impact		
Impact	 Current	 Potential	 Inside	 Outside	 Decreasing	 Stable	 Increasing
 Positive							
 Negative <input checked="" type="checkbox"/>		<input checked="" type="checkbox"/>	<input checked="" type="checkbox"/>				

4.5.9 - Subsistence hunting

Relevant	<input checked="" type="checkbox"/> Not relevant
----------	--

4.5.10 - Forestry/Wood production

Relevant	<input checked="" type="checkbox"/> Not relevant
----------	--

4.5.11 - Please comment as necessary on how the factors selected as relevant in 4.5 are affecting the property either negatively or positively

Grazing on the fringes of the site and sometimes inside

4.6. Physical resource extraction

4.6.1 - Mining










Relevant

✕ Not relevant

4.6.2 - Quarrying

✕ Relevant

Not relevant

	Impact		Origin		Trend of impact		
Impact	 Current	 Potential	 Inside	 Outside	 Decreasing	 Stable	 Increasing
 Positive							
 Negative ✕		✕		✕			

4.6.3 - Oil and gas











Relevant

✕ Not relevant

4.6.4 - Water (extraction)

✕ Relevant

Not relevant

	Impact		Origin		Trend of impact		
Impact	 Current	 Potential	 Inside	 Outside	 Decreasing	 Stable	 Increasing
 Positive							
 Negative ✕	✕			✕			

4.6.5 - Please comment as necessary on how the factors selected as relevant in 4.6 are affecting the property either negatively or positively











No comment

4.7. Local conditions affecting physical fabric

4.7.1 - Wind

✕ Relevant

Not relevant

	Impact		Origin		Trend of impact		
Impact	 Current	 Potential	 Inside	 Outside	 Decreasing	 Stable	 Increasing
 Positive							
 Negative ✕		✕					

4.7.2 - Relative humidity

Relevant

✕ Not relevant

4.7.3 - Temperature

Relevant

✕ Not relevant

4.7.4 - Radiation/Light

Relevant

✕ Not relevant

4.7.5 - Dust



Relevant





✕ Not relevant

4.7.6 - Water (rain/water table)

✕ Relevant













Not relevant

	Impact		Origin		Trend of impact		
Impact	 Current	 Potential	 Inside	 Outside	 Decreasing	 Stable	 Increasing

 Positive							
 Negative 							

4.7.7 - Pests

 Relevant	Not relevant
--	--------------

	Impact		Origin		Trend of impact		
Impact	 Current	 Potential	 Inside	 Outside	 Decreasing	 Stable	 Increasing
 Positive							
 Negative 							

4.7.8 - Micro-organisms

Relevant	 Not relevant
----------	--

4.7.9 - Please comment as necessary on how the factors selected as relevant in 4.7 are affecting the property either negatively or positively

No comment














4.8. Social/Cultural uses of heritage

4.8.1 - Ritual/Spiritual/Religious and associative uses

Relevant	 Not relevant
----------	--

4.8.2 - Society's valuing of heritage

 Relevant	Not relevant
--	--------------

	Impact		Origin		Trend of impact		
Impact	 Current	 Potential	 Inside	 Outside	 Decreasing	 Stable	 Increasing
 Positive 							
 Negative							

4.8.3 - Indigenous hunting, gathering and collecting

Relevant	 Not relevant
----------	--

4.8.4 - Changes in traditional ways of life and knowledge system
















Relevant	 Not relevant
----------	--

4.8.5 - Identity, social cohesion, changes in local population and community

Relevant	 Not relevant
----------	--

4.8.6 - Impacts of tourism/Visitation/Recreation

 Relevant	Not relevant
--	--------------

	Impact		Origin		Trend of impact		
Impact	 Current	 Potential	 Inside	 Outside	 Decreasing	 Stable	 Increasing
 Positive 							
 Negative							

4.8.7 - Please comment as necessary on how the factors selected as relevant in 4.8 are affecting the property either negatively or positively

No comment

4.9. Other human activities

4.9.1 - Illegal activities

 Relevant	Not relevant
--	--------------

	Impact		Origin		Trend of impact		
Impact	 Current	 Potential	 Inside	 Outside	 Decreasing	 Stable	 Increasing

Positive							
Negative							

4.9.2 - Deliberate destruction of heritage

Relevant				Not relevant			
	Impact		Origin		Trend of impact		
Impact	Current	Potential	Inside	Outside	Decreasing	Stable	Increasing
Positive							
Negative							

4.9.3 - Military training

Relevant	Not relevant
----------	--------------

4.9.4 - War

Relevant	Not relevant
----------	--------------

4.9.5 - Terrorism

Relevant	Not relevant
----------	--------------

4.9.6 - Civil unrest

Relevant	Not relevant
----------	--------------

4.9.7 - Please comment as necessary on how the factors selected as relevant in 4.9 are affecting the property either negatively or positively

The community is closely cohesive.

4.10. Climate change and severe weather events

4.10.1 - Storms

Relevant	Not relevant
----------	--------------

4.10.2 - Flooding

Relevant	Not relevant
----------	--------------

4.10.3 - Drought

Relevant	Not relevant
----------	--------------

4.10.4 - Desertification

Relevant				Not relevant			
	Impact		Origin		Trend of impact		
Impact	Current	Potential	Inside	Outside	Decreasing	Stable	Increasing
Positive							
Negative							

4.10.5 - Changes to oceanic waters

Relevant	Not relevant
----------	--------------

4.10.6 - Temperature change

Relevant	Not relevant
----------	--------------

4.10.7 - Other climate change impacts

Relevant	Not relevant
----------	--------------

4.10.8 - Please comment as necessary on how the factors selected as relevant in 4.10 are affecting the property either negatively or positively

The climate in the region is stable

4.11. Sudden ecological or geological events

4.11.1 - Volcanic eruption

Relevant	✕ Not relevant
----------	----------------

4.11.2 - Earthquake

Relevant	✕ Not relevant
----------	----------------

4.11.3 - Tsunami/Tidal wave

Relevant	✕ Not relevant
----------	----------------

4.11.4 - Avalanche/Landslide

Relevant	✕ Not relevant
----------	----------------

4.11.5 - Erosion and siltation/Deposition

Relevant	✕ Not relevant
----------	----------------

4.11.6 - Fire (wildfire)

Relevant	✕ Not relevant
----------	----------------

4.11.7 - Please comment as necessary on how the factors selected as relevant in 4.11 are affecting the property either negatively or positively

No comment

4.12. Invasive/alien species or hyper-abundant species

4.12.1 - Translocated species

Relevant	✕ Not relevant
----------	----------------

4.12.2 - Invasive/Alien terrestrial species

✕ Relevant		Not relevant					
	Impact		Origin		Trend of impact		
Impact	🔴 Current	🟡 Potential	🟢 Inside	🟢 Outside	📉 Decreasing	➡ Stable	📈 Increasing
🟢 Positive							
🔴 Negative ✕		✕	✕	✕		➡	

4.12.3 - Invasive/Alien freshwater species

Relevant	✕ Not relevant
----------	----------------

4.12.4 - Invasive/Alien marine species

Relevant	✕ Not relevant
----------	----------------

4.12.5 - Hyper-abundant species

Relevant	✕ Not relevant
----------	----------------

4.12.6 - Modified genetic material

Relevant	✕ Not relevant
----------	----------------











4.12.7 - Please comment as necessary on how the factors selected as relevant in 4.12 are affecting the property either negatively or positively

No comment

4.13. Management and institutional factors

4.13.1 - Management system/Management plan

✕ Relevant	Not relevant
------------	--------------

	Impact		Origin		Trend of impact		
Impact	 Current	 Potential	 Inside	 Outside	 Decreasing	 Stable	 Increasing
 Positive ✕	✕	✕	✕	✕			
 Negative ✕		✕	✕	✕			

4.13.2 - Legal framework

✕ Relevant				Not relevant			
	Impact		Origin		Trend of impact		
Impact	 Current	 Potential	 Inside	 Outside	 Decreasing	 Stable	 Increasing
 Positive ✕	✕	✕	✕	✕			
 Negative							

4.13.3 - Governance

✕ Relevant				Not relevant			
	Impact		Origin		Trend of impact		
Impact	 Current	 Potential	 Inside	 Outside	 Decreasing	 Stable	 Increasing
 Positive ✕	✕	✕	✕	✕			
 Negative							











4.13.4 - Management activities

✕ Relevant				Not relevant			
	Impact		Origin		Trend of impact		
Impact	 Current	 Potential	 Inside	 Outside	 Decreasing	 Stable	 Increasing
 Positive ✕	✕	✕	✕	✕			
 Negative							

4.13.5 - Financial resources

Relevant			✕ Not relevant				
----------	--	--	----------------	--	--	--	--

4.13.6 - Human resources

✕ Relevant				Not relevant			
	Impact		Origin		Trend of impact		
Impact	 Current	 Potential	 Inside	 Outside	 Decreasing	 Stable	 Increasing
 Positive ✕	✕	✕					
 Negative							

4.13.7 - Low impact research/monitoring activities

✕ Relevant				Not relevant			
	Impact		Origin		Trend of impact		
Impact	 Current	 Potential	 Inside	 Outside	 Decreasing	 Stable	 Increasing
 Positive ✕	✕		✕	✕			
 Negative							

4.13.8 - High impact research/monitoring activities

Relevant			✕ Not relevant				
----------	--	--	----------------	--	--	--	--

4.13.9 - Please comment as necessary on how the factors selected as relevant in 4.13 are affecting the property either negatively or positively

No comment
























































4.14. Other factor(s)

4.14.1 - Other factor(s)

None

4.15. Factors Summary Table

4.15.1 - Factors Summary Table








Name	Impact			Origin	Trend
4.1 Buildings and Development					
4.1.5 Interpretative and visitation facilities					
4.2 Transportation Infrastructure					
4.2.1 Ground transport infrastructure					
4.4 Pollution					
4.4.5 Solid waste					
					
4.5 Biological resource use/modification					
4.5.3 Land conversion					
					
4.5.6 Commercial wild plant collection					
					
4.5.7 Subsistence wild plant collection					
					
4.5.8 Commercial hunting					
					
4.6 Physical resource extraction					
4.6.2 Quarrying					
					
4.6.4 Water (extraction)					
					
4.7 Local conditions affecting physical fabric					
4.7.1 Wind					
					
4.7.6 Water (rain/water table)					
					
4.7.7 Pests					
					
4.8 Social/Cultural uses of heritage					
4.8.2 Society's valuing of heritage					
4.8.6 Impacts of tourism/Visitation/Recreation					

4.9 Other human activities						
4.9.1 Illegal activities						
	⊖		🚧	📍	🔄	➡
4.9.2 Deliberate destruction of heritage						
	⊖		🚧	📍		
4.10 Climate change and severe weather events						
4.10.4 Desertification						
	⊖		🚧	📍	🔄	➡
4.12 Invasive/alien species or hyper-abundant species						
4.12.2 Invasive/Alien terrestrial species						
	⊖		🚧	📍	🔄	➡
4.13 Management and institutional factors						
4.13.1 Management system/Management plan	⊕	🚧	🚧	📍	🔄	↗
	⊖		🚧	📍	🔄	
4.13.2 Legal framework	⊕	🚧	🚧	📍	🔄	↗
4.13.3 Governance	⊕	🚧	🚧	📍	🔄	↗
4.13.4 Management activities	⊕	🚧	🚧	📍	🔄	➡
4.13.6 Human resources	⊕	🚧	🚧			➡
4.13.7 Low impact research/monitoring activities	⊕	🚧		📍	🔄	↗
Legend 🚧 Current 🚧 Potential ⊖ Negative ⊕ Positive 📍 Inside 🔄 Outside						

4.16. Assessment of current and potential positive and negative factors

4.16.1 - Assessment of current and potential negative and positive factors

4.1 Buildings and Development

Name		Impact			Origin	Trend
4.1.5 Interpretative and visitation facilities						
Spatial scale - Area affected by the factor						
	Restricted					
	Localised					
	Extensive					
	Widespread					
Temporal scale - Occurence of the impact						
	One off or rare					
	Intermittent or sporadic					
	Frequent					

	On-going
Impact - Impact on the attributes	
✕	Insignificant
	Minor
	Significant
	Major
Management response - Capacity of management to respond	
✕	High capacity
	Medium capacity
	Low capacity
	No capacity and / or resources
Trend - Development over the last 6 years	
	Decreasing
	Static
✕	Increasing

4.2 Transportation Infrastructure

Name	Impact			Origin	Trend
4.2.1 Ground transport infrastructure	+		!	↻	→

Spatial scale - Area affected by the factor	
✕	Restricted
	Localised
	Extensive
	Widespread
Temporal scale - Occurrence of the impact	
✕	One off or rare
	Intermittent or sporadic
	Frequent
	On-going
Impact - Impact on the attributes	
✕	Insignificant
	Minor
	Significant
	Major
Management response - Capacity of management to respond	
✕	High capacity
	Medium capacity
	Low capacity
	No capacity and / or resources
Trend - Development over the last 6 years	
	Decreasing

✕	Static
	Increasing

4.4 Pollution

Name	Impact	Origin	Trend
4.4.5 Solid waste			
	<div> <div></div> <div></div> <div></div> </div>	<div> <div></div> <div></div> </div>	<div> <div></div> <div></div> </div>

Spatial scale - Area affected by the factor

✕	Restricted
	Localised
	Extensive
	Widespread

Temporal scale - Occurrence of the impact

✕	One off or rare
	Intermittent or sporadic
	Frequent
	On-going

Impact - Impact on the attributes

	Insignificant
✕	Minor
	Significant
	Major

Management response - Capacity of management to respond

✕	High capacity
	Medium capacity
	Low capacity
	No capacity and / or resources

Trend - Development over the last 6 years

✕	Decreasing
	Static
	Increasing

4.5 Biological resource use/modification

Name	Impact	Origin	Trend
4.5.3 Land conversion			
	<div> <div></div> <div></div> <div></div> </div>	<div> <div></div> <div></div> </div>	<div> <div></div> <div></div> </div>

Spatial scale - Area affected by the factor

✕	Restricted
	Localised
	Extensive
	Widespread

Temporal scale - Occurrence of the impact	
✕	One off or rare
	Intermittent or sporadic
	Frequent
	On-going
Impact - Impact on the attributes	
✕	Insignificant
	Minor
	Significant
	Major
Management response - Capacity of management to respond	
✕	High capacity
	Medium capacity
	Low capacity
	No capacity and / or resources
Trend - Development over the last 6 years	
✕	Decreasing
	Static
	Increasing

Name	Impact			Origin		Trend
4.5.6 Commercial wild plant collection						

Spatial scale - Area affected by the factor	
✕	Restricted
	Localised
	Extensive
	Widespread
Temporal scale - Occurrence of the impact	
✕	One off or rare
	Intermittent or sporadic
	Frequent
	On-going
Impact - Impact on the attributes	
✕	Insignificant
	Minor
	Significant
	Major
Management response - Capacity of management to respond	
✕	High capacity
	Medium capacity
	Low capacity

	No capacity and / or resources
Trend - Development over the last 6 years	
✕	Decreasing
	Static
	Increasing

Name	Impact	Origin	Trend
4.5.7 Subsistence wild plant collection			
	<div> <div></div> <div></div> <div></div> </div>	<div> <div></div> <div></div> <div></div> </div>	<div> <div></div> <div></div> <div></div> </div>

Spatial scale - Area affected by the factor	
✕	Restricted
	Localised
	Extensive
	Widespread

Temporal scale - Occurrence of the impact	
✕	One off or rare
	Intermittent or sporadic
	Frequent
	On-going

Impact - Impact on the attributes	
✕	Insignificant
	Minor
	Significant
	Major

Management response - Capacity of management to respond	
✕	High capacity
	Medium capacity
	Low capacity
	No capacity and / or resources

Trend - Development over the last 6 years	
✕	Decreasing
	Static
	Increasing

Name	Impact	Origin	Trend
4.5.8 Commercial hunting			
	<div> <div></div> <div></div> <div></div> </div>	<div> <div></div> <div></div> <div></div> </div>	<div> <div></div> <div></div> <div></div> </div>

Spatial scale - Area affected by the factor	
✕	Restricted
	Localised
	Extensive
	Widespread

Temporal scale - Occurrence of the impact	
✕	One off or rare
	Intermittent or sporadic
	Frequent
	On-going
Impact - Impact on the attributes	
✕	Insignificant
	Minor
	Significant
	Major
Management response - Capacity of management to respond	
✕	High capacity
	Medium capacity
	Low capacity
	No capacity and / or resources
Trend - Development over the last 6 years	
✕	Decreasing
	Static
	Increasing

4.6 Physical resource extraction

Name	Impact			Origin		Trend
4.6.2 Quarrying						

Spatial scale - Area affected by the factor	
✕	Restricted
	Localised
	Extensive
	Widespread
Temporal scale - Occurrence of the impact	
✕	One off or rare
	Intermittent or sporadic
	Frequent
	On-going
Impact - Impact on the attributes	
✕	Insignificant
	Minor
	Significant
	Major
Management response - Capacity of management to respond	
✕	High capacity
	Medium capacity

	Low capacity
	No capacity and / or resources
Trend - Development over the last 6 years	
✕	Decreasing
	Static
	Increasing

Name	Impact	Origin	Trend
4.6.4 Water (extraction)			
	<div> <div></div> <div></div> </div>	<div> <div></div> <div></div> </div>	<div> <div></div> <div></div> </div>

Spatial scale - Area affected by the factor	
✕	Restricted
	Localised
	Extensive
	Widespread

Temporal scale - Occurrence of the impact	
✕	One off or rare
	Intermittent or sporadic
	Frequent
	On-going

Impact - Impact on the attributes	
✕	Insignificant
	Minor
	Significant
	Major

Management response - Capacity of management to respond	
✕	High capacity
	Medium capacity
	Low capacity
	No capacity and / or resources





Trend - Development over the last 6 years	
✕	Decreasing
	Static
	Increasing

4.7 Local conditions affecting physical fabric

Name	Impact	Origin	Trend
4.7.1 Wind			
	<div> <div></div> <div></div> </div>	<div> <div></div> <div></div> </div>	<div> <div></div> <div></div> </div>





Spatial scale - Area affected by the factor	
✕	Restricted
	Localised

	Extensive
	Widespread
Temporal scale - Occurrence of the impact	
✕	One off or rare
	Intermittent or sporadic
	Frequent
	On-going
Impact - Impact on the attributes	
✕	Insignificant
	Minor
	Significant
	Major
Management response - Capacity of management to respond	
✕	High capacity
	Medium capacity
	Low capacity
	No capacity and / or resources
Trend - Development over the last 6 years	
✕	Decreasing
	Static
	Increasing

Name	Impact			Origin		Trend
4.7.6 Water (rain/water table)						
						

Spatial scale - Area affected by the factor	
✕	Restricted
	Localised
	Extensive
	Widespread
Temporal scale - Occurrence of the impact	
	One off or rare
✕	Intermittent or sporadic
	Frequent
	On-going
Impact - Impact on the attributes	
✕	Insignificant
	Minor
	Significant
	Major
Management response - Capacity of management to respond	
✕	High capacity

	Medium capacity
	Low capacity
	No capacity and / or resources
Trend - Development over the last 6 years	
✕	Decreasing
	Static
	Increasing

Name	Impact	Origin	Trend
4.7.7 Pests			
	 	 	

Spatial scale - Area affected by the factor	
✕	Restricted
	Localised
	Extensive
	Widespread





Temporal scale - Occurrence of the impact	
✕	One off or rare
	Intermittent or sporadic
	Frequent
	On-going

Impact - Impact on the attributes	
✕	Insignificant
	Minor
	Significant
	Major

Management response - Capacity of management to respond	
✕	High capacity
	Medium capacity
	Low capacity
	No capacity and / or resources




Trend - Development over the last 6 years	
✕	Decreasing
	Static
	Increasing

4.8 Social/Cultural uses of heritage

Name	Impact	Origin	Trend
4.8.2 Society's valuing of heritage	  		

Spatial scale - Area affected by the factor	
	Restricted




	Localised
	Extensive
X	Widespread
Temporal scale - Occurrence of the impact	
	One off or rare
	Intermittent or sporadic
X	Frequent
	On-going
Impact - Impact on the attributes	
	Insignificant
	Minor
X	Significant
	Major
Management response - Capacity of management to respond	
X	High capacity
	Medium capacity
	Low capacity
	No capacity and / or resources
Trend - Development over the last 6 years	
	Decreasing
X	Static
	Increasing

Name	Impact	Origin	Trend
4.8.6 Impacts of tourism/Visitation/Recreation	  	 	

Spatial scale - Area affected by the factor	
	Restricted
	Localised
	Extensive
X	Widespread
Temporal scale - Occurrence of the impact	
	One off or rare
	Intermittent or sporadic
X	Frequent
	On-going
Impact - Impact on the attributes	
	Insignificant
	Minor
X	Significant
	Major
Management response - Capacity of management to respond	

✕	High capacity
	Medium capacity
	Low capacity
	No capacity and / or resources
Trend - Development over the last 6 years	
	Decreasing
	Static
✕	Increasing

4.9 Other human activities

Name	Impact	Origin	Trend
4.9.1 Illegal activities			
			  

Spatial scale - Area affected by the factor

✕	Restricted
	Localised
	Extensive
	Widespread

Temporal scale - Occurrence of the impact

✕	One off or rare
	Intermittent or sporadic
	Frequent
	On-going

Impact - Impact on the attributes



	Insignificant
✕	Minor
	Significant
	Major

Management response - Capacity of management to respond

✕	High capacity
	Medium capacity
	Low capacity
	No capacity and / or resources

Trend - Development over the last 6 years



✕	Decreasing
	Static
	Increasing

Name	Impact	Origin	Trend
4.9.2 Deliberate destruction of heritage			
			  

Spatial scale - Area affected by the factor

✕	Restricted
	Localised
	Extensive
	Widespread
Temporal scale - Occurrence of the impact	
✕	One off or rare
	Intermittent or sporadic
	Frequent
	On-going
Impact - Impact on the attributes	
✕	Insignificant
	Minor
	Significant
	Major
Management response - Capacity of management to respond	
✕	High capacity
	Medium capacity
	Low capacity
	No capacity and / or resources
Trend - Development over the last 6 years	
✕	Decreasing
	Static
	Increasing

4.10 Climate change and severe weather events

Name	Impact	Origin	Trend
4.10.4 Desertification			
			

Spatial scale - Area affected by the factor	
✕	Restricted
	Localised
	Extensive
	Widespread
Temporal scale - Occurrence of the impact	
✕	One off or rare
	Intermittent or sporadic
	Frequent
	On-going
Impact - Impact on the attributes	
✕	Insignificant
	Minor
	Significant

	Major
Management response - Capacity of management to respond	
✕	High capacity
	Medium capacity
	Low capacity
	No capacity and / or resources
Trend - Development over the last 6 years	
	Decreasing
✕	Static
	Increasing

4.12 Invasive/alien species or hyper-abundant species

Name	Impact			Origin		Trend
4.12.2 Invasive/Alien terrestrial species						

Spatial scale - Area affected by the factor	
✕	Restricted
	Localised
	Extensive
	Widespread
Temporal scale - Occurrence of the impact	
✕	One off or rare
	Intermittent or sporadic
	Frequent
	On-going
Impact - Impact on the attributes	
✕	Insignificant
	Minor
	Significant
	Major
Management response - Capacity of management to respond	
✕	High capacity
	Medium capacity
	Low capacity
	No capacity and / or resources
Trend - Development over the last 6 years	
✕	Decreasing
	Static
	Increasing

4.13 Management and institutional factors

Name		Impact			Origin		Trend
4.13.1 Management system/Management plan							
Spatial scale - Area affected by the factor							
	Restricted						
	Localised						
	Extensive						
	Widespread						
Temporal scale - Occurrence of the impact							
	One off or rare						
	Intermittent or sporadic						
	Frequent						
	On-going						
Impact - Impact on the attributes							
	Insignificant						
	Minor						
	Significant						
	Major						
Management response - Capacity of management to respond							
	High capacity						
	Medium capacity						
	Low capacity						
	No capacity and / or resources						
Trend - Development over the last 6 years							
	Decreasing						
	Static						
	Increasing						







Name		Impact			Origin		Trend
4.13.2 Legal framework							
Spatial scale - Area affected by the factor							
	Restricted						
	Localised						
	Extensive						
	Widespread						
Temporal scale - Occurrence of the impact							
	One off or rare						
	Intermittent or sporadic						
	Frequent						
	On-going						
Impact - Impact on the attributes							

	Insignificant
	Minor
✕	Significant
	Major
Management response - Capacity of management to respond	
✕	High capacity
	Medium capacity
	Low capacity
	No capacity and / or resources
Trend - Development over the last 6 years	
	Decreasing
	Static
✕	Increasing

Name	Impact	Origin	Trend
4.13.3 Governance	<div> <div>+</div> <div>🚩</div> <div>🚩</div> </div>	<div> <div>📍</div> <div>🔄</div> </div>	<div> <div>↗</div> </div>

Spatial scale - Area affected by the factor	
	Restricted
	Localised
	Extensive
✕	Widespread
Temporal scale - Occurrence of the impact	
	One off or rare
	Intermittent or sporadic
	Frequent
✕	On-going
Impact - Impact on the attributes	
	Insignificant
	Minor
✕	Significant
	Major
Management response - Capacity of management to respond	
✕	High capacity
	Medium capacity
	Low capacity
	No capacity and / or resources
Trend - Development over the last 6 years	
	Decreasing
	Static
✕	Increasing

Name	Impact	Origin	Trend
------	--------	--------	-------

4.13.4 Management activities						

Spatial scale - Area affected by the factor

	Restricted
	Localised
	Extensive
✕	Widespread

Temporal scale - Occurrence of the impact

	One off or rare
	Intermittent or sporadic
	Frequent
✕	On-going

Impact - Impact on the attributes




	Insignificant
	Minor
✕	Significant
	Major

Management response - Capacity of management to respond

✕	High capacity
	Medium capacity
	Low capacity
	No capacity and / or resources

Trend - Development over the last 6 years

	Decreasing
	Static
✕	Increasing

Name	Impact			Origin		Trend
4.13.6 Human resources						

Spatial scale - Area affected by the factor

✕	Restricted
	Localised
	Extensive
	Widespread





Temporal scale - Occurrence of the impact

	One off or rare
	Intermittent or sporadic
	Frequent
✕	On-going

Impact - Impact on the attributes

	Insignificant
--	---------------

	Minor
✕	Significant
	Major
Management response - Capacity of management to respond	
	High capacity
✕	Medium capacity
	Low capacity
	No capacity and / or resources
Trend - Development over the last 6 years	
	Decreasing
	Static
✕	Increasing

Name	Impact			Origin		Trend
4.13.7 Low impact research/monitoring activities						

Spatial scale - Area affected by the factor	
	Restricted
✕	Localised
	Extensive
	Widespread
Temporal scale - Occurrence of the impact	
	One off or rare
✕	Intermittent or sporadic
	Frequent
	On-going
Impact - Impact on the attributes	
	Insignificant
	Minor
✕	Significant
	Major
Management response - Capacity of management to respond	
	High capacity
✕	Medium capacity
	Low capacity
	No capacity and / or resources
Trend - Development over the last 6 years	
	Decreasing
✕	Static
	Increasing

4.17. Serial inscriptions (national or transnational)

4.17.1 - If your property is a serial inscription (national or transnational) please identify which components of the property are impacted by each factor

Mostly urban expansion, desertification and human threat

4.18. Prediction of the state of conservation at next cycle of Periodic Reporting.

4.18.1 - Please predict what the state of conservation of each attribute will be approximately 6 years from now (at the time of the next cycle of Periodic Reporting)

	Attribute	Preserved	Compromised	Seriously compromised	Lost
4.18.1.1	Jabel Umm Sinman at Jubbah	✗			
4.18.1.2	Jabal Al-Manjor and Raat at Shuwaymis	✗			
4.18.1.3					
4.18.1.4					
4.18.1.5					

5. Protection and Management of the Property

5.1. Boundaries and Buffer Zones

5.1.1 - Are the boundaries of the World Heritage property adequate to maintain the property's Outstanding Universal Value?

The boundaries are **adequate to maintain** the property's Outstanding Universal Value

5.1.2 - Are the boundaries of the World Heritage property known and recognised?

The boundaries **are known by both** the management authority and local communities/landowners

5.1.3 - Are the buffer zone(s) of the World Heritage property adequate to maintain the property's Outstanding Universal Value?

The buffer zones are **adequate** to maintain the property's Outstanding Universal Value

5.1.4 - Are the boundaries of the buffer zones known and recognised?

The buffer zones of the World Heritage property **are known and recognised by both** the management authority and local communities/landowners

5.1.5 - Comments, conclusions and/or recommendations related to boundaries and buffer zones of the World Heritage property

Raising awareness among the local community about the importance of the site protection area

5.2. Protective Measures

5.2.1 - Protective designation (legal, regulatory, contractual, planning, institutional and/or traditional).

5.2.2 - Please list any legislation and other measures (regulatory -including spatial planning- contractual, institutional or traditional) not included in 5.2.1 and indicate the category

5.2.3 - Is the legal framework (i.e. legislation and/or regulation including spatial planning) adequate for maintaining the Outstanding Universal Value including conditions of Integrity and/or Authenticity of the property?

The **legal framework** for maintaining of the Outstanding Universal Value including conditions of Authenticity and/or Integrity of the World Heritage property provides an **adequate basis for effective management and protection**

5.2.4 - Is the legal framework (i.e. legislation and/or regulation) adequate in the buffer zone for maintaining the Outstanding Universal Value including conditions of Integrity and/or Authenticity of the property?

The **legal framework** in the buffer zone for the maintenance of the Outstanding Universal Value including conditions of Authenticity and/or Integrity of the World Heritage property provides an **adequate basis for effective management and protection**

5.2.5 - Is the legal framework (i.e. legislation and/or regulation) in the broader setting of the World Heritage property adequate for maintaining the Outstanding Universal Value including conditions of Integrity and/or Authenticity of the property?

The **legal framework** for the broader setting of the World Heritage property provides an **adequate basis for** effective management and protection of the property, contributing to the maintenance of its Outstanding Universal Value including conditions of Authenticity and/or Integrity

5.2.6 - Can the legal framework (i.e. legislation and/or regulation) be enforced?

There is **acceptable capacity/resources** to enforce legislation and/or regulation in the World Heritage property but some deficiencies of enforcement remain

5.2.7 - Please provide a short summary of how the legislation, including spatial planning and other regulation, works in practice

No comment

5.2.8 - Comments, conclusions and/or recommendations about the information related to the measures taken to protect the World Heritage property

<https://scth.gov.sa/ebooks/Documents/Others/P14/AntiqMuesHeirRegulation/AntiqMuesHeirRegulation.pdf>

5.3. Management System/Management Plan

5.3.1 - Please check the box which most closely match the character of the governance and management system of the property

Public management system at national level

If 'Other', please specify

5.3.2 - Management System: Please indicate which of the various management tools listed below are used to help protect the property.

<input type="checkbox"/>	A statutory Management Plan or zoning plan for the property.
<input type="checkbox"/>	Other forms of statutory or non-statutory plans (e.g. strategic plans)
<input type="checkbox"/>	Governance mechanisms that foster and respect traditional practices, knowledge and uses of the property
<input type="checkbox"/>	Agreed 'Memorandums of Understanding' between different managing institutions, groups or others, including documents agreed with local communities for management
<input type="checkbox"/>	A framework for inclusive economic development, including equal access and distribution of resources and opportunities arising from the protection of the property
<input type="checkbox"/>	A management plan

5.3.3 - Please give a brief description of the management system currently in place at your property

No comment

5.3.4 - Management Documents

5.3.5 - Has any use been made of the 2011 Recommendation on the Historic Urban Landscape in developing policies and best practices for the protection of this property?

No use has been made of the 2011 Recommendation on the Historic Urban Landscape

5.3.6 - If the Historic Urban Landscape Recommendation has been used at this property, please describe briefly what has been done.

No comment

5.3.7 - Has any use been made of the Policy Document on the Impacts of Climate Change on World Heritage Properties at the property?

No use has been made of the World Heritage Policy for Climate Change

5.3.8 - If the Climate Change policy has been used, please briefly describe what has been done along with any research on the impacts of Climate Change on the property:

No comment

5.3.9 - Has any use been made of the Strategy for Reducing Risks from Disasters at World Heritage Properties at the property ?

Some use has been made of the Strategy for Reducing Risks from Disasters at World Heritage Properties

5.3.10 - If the Strategy for Reducing Risks from Disasters at World Heritage Properties has been used, please briefly describe what has been done

No comment

5.3.11 - Rate the coordination between the various levels of administration (i.e. national/federal; regional/provincial/state; local/municipal etc.) involved in the management of the World Heritage property

There is **coordination** between the range of administrative bodies involved in the management of the property, **but it could be improved**

5.3.12 - Is the management system/plan adequate to maintain the property's Outstanding Universal Value?

The management system/plan is **fully adequate** to maintain the property's Outstanding Universal Value

5.3.13 - Is the management system being implemented?

The management system is being **fully implemented and monitored**

5.3.14 - Is there an annual work/action plan and is it being implemented?

An annual work/action plan **exists but few of its activities are being implemented**

5.3.15 - Does the management system include formal mechanisms and procedures that ensure participation and contribution of the following groups, living within or near the World Heritage property and/or buffer zone in management decisions that maintain the Outstanding Universal Value of the property?

		Not applicable	No mechanisms for participation	Some participation	Direct participation	Transformative participation in all relevant decision processes
5.3.15.1	Local communities			✗		
5.3.15.2	Local authorities				✗	
5.3.15.3	Landowners in the property and the buffer zone	✗				
5.3.15.4	Indigenous peoples			✗		
5.3.15.5	Women			✗		

5.3.15.6	Other specific groups	×				
	If you selected, 'Other specific groups' please specify					

5.3.16 - Please rate the cooperation/relationship between the World Heritage property managers/coordinators/staff and the following groups

		Not applicable	Non-existent	Poor	Fair	Good
5.3.16.1	Local communities					×
5.3.16.2	Local/Municipal authorities					×
5.3.16.3	Indigenous peoples					×
5.3.16.4	Landowners					×
5.3.16.5	Women			×		
5.3.16.6	Youth/Children					×
5.3.16.7	Researchers					×
5.3.16.8	Local Visitors/Tourists					×
5.3.16.9	National/International tourists					×
5.3.16.10	Tourism Industry					×
5.3.16.11	Local businesses and industries					×
5.3.16.12	NGOs					×
5.3.16.13	Other specific groups	×				
	If you selected 'Other specific groups', please specify					

5.3.17 - Please rate the extent to which the management system of your property contributes towards achieving the objectives of the World Heritage Committee's Policy for the Integration of a Sustainable Development Perspective into the Processes of the *World Heritage Convention*

		Not applicable	No contribution	Limited	Significant	Full achievement
5.3.17.1	The management system of the property contributes to gender equality					×
5.3.17.2	The management system of the property provides ecosystem services/benefits to the local community (e.g. fresh air, water, food, medicinal plants)					×
5.3.17.3	The management system of the property contributes to social inclusion and equity, improving opportunities for all, irrespective of age, sex, disability, ethnicity, origin, religion or economic or other status					×
5.3.17.4	The management system of the property integrates a human rights-based approach					×
5.3.17.5	The management system of the property contributes to fostering inclusive local economic development, and to enhancing livelihood					×
5.3.17.6	The management system of the property contributes to conflict prevention, including respect for cultural diversity within and around the World Heritage property					×

5.3.18 - Please provide further details on the ratings of the management system given in the table above

No comment

5.3.19 - Comments, conclusions and/or recommendations related to the management system/plan

No comment

6. Financial and Human Resources

6.1. Funding

6.1.1 - If your funding sources do not exactly fit those shown, put the relevant amounts against the funding type that most closely represents your situation, and use the comment box below to provide more details.

		Project costs	Running costs
6.1.1.1	Multilateral funding (GEF, World Bank, etc.)	%	%
6.1.1.2	Bilateral international funding	%	%
6.1.1.3	World Heritage Fund (International Assistance)	%	%

6.1.1.4	Contribution from other conventions and programmes	%	%
6.1.1.5	International donations (NGOs, foundations, etc.)	%	%
6.1.1.6	Governmental (national/federal)	70 %	20 %
6.1.1.7	Governmental (regional/provincial/state)	20 %	20 %
6.1.1.8	Governmental (local/municipal)	10 %	60 %
6.1.1.9	In-country donations (NGOs, foundations, etc.)	%	%
6.1.1.10	Individual visitor charges (e.g. entry, toilets, parking, camping fees, etc.)	%	%
6.1.1.11	Commercial activities (e.g. merchandising and catering, filming permit, concessions, etc.)	0 %	%
6.1.1.12	Other	%	%
		Total 100 %	Total 100 %

6.1.2 - Please comment here on any other aspects of funding sources not covered in the table above

There are no non-governmental sources of funding.

6.1.3 - Is the current budget sufficient to manage the World Heritage property effectively?

The available **budget is acceptable** but **could be further improved** to fully meet the management needs

6.1.4 - Are the existing sources of funding secure and likely to remain so?

The existing sources of funding are **secure over both the medium- and long-term**

6.1.5 - Comments, conclusion, and/or recommendations related to finance and infrastructure

no comment

6.1.6 - Estimate the distribution of men and women involved in the management, conservation, interpretation of the World Heritage properties and the extent to which they are drawn from local communities.

		From local communities %	From elsewhere %
6.1.6.1	Men	80 %	20 %
6.1.6.2	Women	20 %	80 %
		Total 100 %	Total 100 %

6.1.7 - Are available human resources adequate to manage the World Heritage property?

Human resources are **inadequate** for management needs

6.1.8 - Considering the management needs of the World Heritage property, please rate the availability of professionals in the following disciplines

Conservation	Fair
Environmental sustainability	Good
Community participation and inclusion	Good
Risk preparedness	Good
Capacity development and education	Fair
Administration	Fair
Research and monitoring	Fair
Awareness raising and public information/communication	Not available
Marketing and promotion	Poor
Interpretation	Fair
Visitor management/tourism	Fair
Enforcement (custodians, police)	Good

6.1.9 - Please rate the availability of training opportunities for the management of the World Heritage property in the following disciplines

Conservation	Good
Environmental sustainability	Poor
Community participation and inclusion	Fair
Risk preparedness	Poor

Capacity development and education	Fair
Administration	Poor
Research and monitoring	Poor
Awareness raising and public information/communication	Good
Marketing and promotion	Fair
Interpretation	Poor
Visitor management/tourism	Fair
Enforcement (custodians, police)	Good

6.1.10 - Has any use been made of the World Heritage Strategy for Capacity Building at the property?

No use has been made of the World Heritage Strategy for Capacity Building

6.1.11 - If the World Heritage Strategy for Capacity Building has been used, please briefly describe what has been done.

A site-based capacity building plan or programmer has been developed but it is not implemented and skills are not being transferred

6.1.12 - Are there site-specific capacity building plans or programmes that develop local expertise and that contribute to the transfer of skills for the conservation and management of the World Heritage property?

There is **no site-based** capacity building plan or programme in place; management is implemented by external staff and skills are not transferred

6.1.13 - Comments, conclusions and/or recommendations related to human resources, expertise and training

Increased staff and training

7. Scientific Studies and Research Projects

7.1 - Is there adequate knowledge (scientific or traditional) about the values and attributes of the World Heritage property to support planning, management and decision-making to ensure that Outstanding Universal Value is maintained?

Knowledge about the values and attributes of the World Heritage property is **adequate**

7.2 - Is there a planned programme of research at the property which is directed towards management needs and/or improving understanding of Outstanding Universal Value?

There is **considerable research** but it is **not directed towards management needs and/or improving understanding of Outstanding Universal Value**

7.3 - Are results from research programmes publicly available and disseminated?

Research results **are shared** widely **with active outreach** to local communities and national and international audiences

7.4 - Comments, conclusions and/or recommendations related to scientific studies and research projects

http://www.palaeodeserts.com/?page_id=2874

8. Education, Information and Awareness Building

8.1 - Please rate the awareness and understanding of the existence and justification for inscription of the World Heritage property amongst the following groups

Local communities	Poor
Local/municipal authorities	Poor
Indigenous peoples	Poor
Landowners	Poor
Women	Poor
Youth/children	Fair
Researchers	Good
Local visitors	Fair
National/international tourists	Good
Tourism industry	Fair
Local businesses and industries	Fair
NGOs	Fair
Other specific groups	Poor
If you selected 'Other specific groups', please describe	2

8.2 - Does the property have a heritage education programme(s) for children and/or youth, that can contribute to a better understanding of heritage, promote diversity and foster intercultural dialogue?

There is a planned education and awareness programme for children and/or youth **but it only partly meets the needs**

8.3 - Who are the target audiences for education and awareness programmes at your property?

Local communities
Local/municipal authorities
Indigenous peoples
Landowners
Women
Youth/children
Researchers
Local Visitors
National/international tourists
Tourism industry
Local businesses and industries
no

8.4 - Please rate the adequacy of the following visitor facilities and services at the World Heritage property for education, information, interpretation and awareness building

Visitor centre	Fair
Site museum	Fair
Information booths	Fair
Guided tours	Fair
Trails/routes	Good
Printed information materials	Fair
Online (website, social media, etc.)	Poor
Transportation facilities	Not provided but needed
Other	Not needed
If 'Other' is selected, please specify	no

8.5 - Comments, conclusions and/or recommendations related to education, information and awareness building

Increase the awareness and culture of the importance of the site in the community

9. Visitor Management

9.1 - Please provide estimated annual visitor numbers (including national and international visitors) since the last Periodic Report

8000 / 6000 / 5000 / 4000 / 2500 /
2018 / 2017 / 2016 / 2015 / 2014 /

9.2 - What information sources are used to collect visitor statistics?

Visitor surveys

9.3 - What is the average length stay of a visitor to the World Heritage property?

One day (no overnight stay)

9.4 - Please provide the source of information

<https://scth.gov.sa/Pages/default.aspx>

9.5 - What is the approximate average daily visitor expenditure? (Please provide an estimated monetary figure in USD)

200\$ / 50\$ / 150\$ / 10\$ / 10\$ / 10\$ /

9.6 - Please provide the source of information

Of travel agency travel agents

9.7 - Does the management system/plan for the World Heritage property include a strategy with an action plan to manage visitors, tourism activity and its derived economic, socio-cultural and environmental impacts?

There is a **strategy** to manage visitors, tourism activity and its derived impacts on the World Heritage property but there are **some deficiencies in implementation**

9.8 - Please provide any comments relating to the answer provided above in question 9.7

No comment

9.9 - Is visitor use effectively managed to maintain the Outstanding Universal Value of the property?

Visitor use of the World Heritage property is **effectively managed** and does not impact its Outstanding Universal Value

9.10 - Is the effectiveness of tourism management regularly monitored?

No

If a different system, please specify

9.11 - How does the tourism industry cooperate with the site management to improve visitor experiences and maintain the Outstanding Universal Value of the World Heritage property?

There is **contact** between those responsible for the World Heritage property and the tourism industry but this is **largely confined to administrative or regulatory matters**

9.12 - How well is the information on the Outstanding Universal Value of the property presented and interpreted?

The presentation and interpretation of the Outstanding Universal Value of the property is **acceptable but improvements could be made**

9.13 - At how many locations is the World Heritage emblem displayed at the property?

Not displayed at all

9.14 - How does visitor/tourism revenue (e.g. entry charges, permits) contribute to the management of the World Heritage property?

No fees are collected

9.15 - Are there locally driven sustainable tourism initiatives?

Not applicable

If 'Yes', please specify

9.16 - Are the benefits of tourism shared with local communities?

Yes

If 'Yes', please specify

Local tour guides

9.17 - Comments, conclusions and/or recommendations related to visitation/tourism/public use of the World Heritage property

No comment

10. Monitoring

10.1 - Is there a monitoring programme at the property directed towards management needs and/or towards improving the understanding of the Outstanding Universal Value?

There is **considerable monitoring** but it is not directed towards management needs and/or improving the understanding of Outstanding Universal Value

10.2 - Is necessary information available in order to define key indicators for measuring the state of conservation and are they used in monitoring how the Outstanding Universal Value of the property is being maintained?

Information on the values of the World Heritage property is **adequate** and key indicators have been defined but monitoring of the status of indicators could be improved

10.3 - Are key indicators defined and in place for the following principal aspects of the property?

	Extend of indicators	Not applicable	No indicators	Indicators have been defined but are not yet in use	Indicators are in place and in use since the last Periodic Reporting cycle
10.3.1	State of conservation		×		
10.3.2	Effectiveness of the management system		×		
10.3.3	Character of governance		×		
10.3.4	Appropriate synergy with other conservation designations			×	
10.3.5	Contribution to sustainable development			×	
10.3.6	Capacity development			×	

10.4 - Please provide information on relevant key indicators adopted at the property

No comment

10.5 - Please rate the level of involvement in monitoring of the following groups:

World Heritage managers/coordinators and staff	Good
Local/municipal authorities	Good
Local communities	Good
Indigenous peoples	Good
Landowners	Fair
Women	Good
Researchers	Good
Tourism industry	Poor
Local businesses and industry	Poor
NGOs	Poor
Other specific groups	Not applicable
If you selected 'Other specific groups', please specify	0

10.6 - Has the State Party implemented relevant recommendations arising from the World Heritage Committee?

Implementation is underway

10.7 - Please provide comments relevant to the implementation of recommendations from the World Heritage Committee.

Increase the protection area of the World Heritage Site Rehabilitation and development of the site from the inside

10.8 - Comments, conclusions and/or recommendations related to Monitoring

No comment

11. Identification of Priority Management Needs

11.1 - Identification of Priority Management Needs

5.2	Protective Measures	
5.2.6	There is acceptable capacity/resources to enforce legislation and/or regulation in the World Heritage property but some deficiencies of enforcement remain	✕
5.3	Management System/Management Plan	
5.3.5	No use has been made of the Historic Urban Landscape Recommendation to develop policies and best practices for the protection of the property	
5.3.7	No use has been made of the Policy Document on the Impacts of Climate Change on World Heritage Properties at the property	
5.3.9	Some use has been made of the Strategy for Reducing Risks from Disasters at World Heritage Properties at the property	✕
5.3.11	There is coordination between the range of administrative bodies involved in the management of the property, but it could be improved	
5.3.14	An annual work/action plan exists for the property but few of the activities are being implemented	
6.1	Funding	
6.1.3	The available budget is acceptable but could be further improved to fully meet the management needs of the World Heritage property	
6.1.7	Human resources are inadequate for the management needs of the World Heritage property	✕
6.1.10	No use has been made of the World Heritage Strategy for Capacity Development at the World Heritage property	✕
6.1.12	There is no site-based capacity building plan or programme in place; management is implemented by external staff and skills are not transferred	✕
7	Scientific Studies and Research Projects	
7.2	There is considerable research in the World Heritage property but it is not directed towards management needs and/or improving understanding of Outstanding Universal Value	✕
8	Education, Information and Awareness Building	
8.2	There is a planned education and awareness programme for children and/or youth but it only partly meets the needs	✕
9	Visitor Management	
9.7	There is a strategy to manage visitors, tourism activity and its derived impacts on the World Heritage property but there are some deficiencies in implementation	✕

9.11	There is contact but this is largely confined to administrative or regulatory mattersThere is contact between those responsible for the World Heritage property and the tourism industry but this is largely confined to administrative or regulatory matters	
9.12	The presentation and interpretation of the Outstanding Universal Value of the property is acceptable but improvements could be made	✕
10	Monitoring	
10.1	There is considerable monitoring at the World Heritage property but it is not directed towards management needs and/or improving understanding of Outstanding Universal Value	✕
10.2	Information on the values of the World Heritage property is adequate and key indicators have been defined but monitoring of the status of indicators could be improved	

Please select 0 more issues.

☒ Please save this question to reflect changes

12. Summary and Conclusions

12.1. Summary - Factors affecting the Property

12.1.1 - Summary - Factors affecting the Property

4.4	Pollution							
4.4.5	Solid waste	Outside	nothing	Periodic monitoring	There is no specific time	Ministry of Municipal and Rural Affairs	No comment	
4.5	Biological resource use/modification							
4.5.6		Commercial wild plant collection						
4.5.7		Subsistence wild plant collection						
4.6	Physical resource extraction							
4.6.4	Water (extraction)	Outside	Ground wells outside the site	Periodic monitoring	When needed for water	Ministry of Municipal and Rural Affairs	No comment	
4.7	Local conditions affecting physical fabric							
4.7.1		Wind						
4.7.6	Water (rain/water table)	Seasonal rains do not affect significantly	Seasonal rains do not affect significantly	A device is available to monitor the proportion of rainfall falling in the vicinity of the site	seasonal	the climate	No comment	
4.9	Other human activities							
4.9.1	Illegal activities	Outside	Camps near the archaeological site	Periodic monitoring	At intervals especially in the winter	Visitors and indigenous people	No comment	
4.10	Climate change and severe weather events							
4.10.4	Desertification	Slowly around the archaeological site	Slowly around the archaeological site	Periodic monitoring	There is no specific time	the climate	No comment	
4.12	Invasive/alien species or hyper-abundant species							
4.12.2		Invasive/Alien terrestrial species						
4.13	Management and institutional factors							
4.13.1	Management system/Management plan	The process speed off site requirements	improving	Continuing follow up	All the time	Common public and private sector	No comment	

12.2. Summary - Management Needs

12.2.1 - Summary - Management Needs

5.2	Protective Measures				
		Actions	Timeframe	Lead agency (and others involved)	More info / comment
5.2.6	There is acceptable capacity/resources to enforce legislation and/or regulation in the World Heritage property but some deficiencies of enforcement remain	There is protection and follow up of the site	Continuous work for site development	SCTH and Partners	No comment
5.3	Management System/Management Plan				
5.3.9	Some use has been made of the Strategy for Reducing Risks from Disasters at World Heritage Properties at the property	Work continues according to plan	continuous	SCTH and Partners	No comment
6.1	Funding				
6.1.7	Human resources are inadequate for the management needs of the World Heritage property	Increasing human resources are not enough	From time to time	SCTH	No comment
6.1.10	No use has been made of the World Heritage Strategy for Capacity Development at the World Heritage property	These terms have been used	In part	SCTH	No comment
6.1.12	There is no site-based capacity building plan or programme in place; management is implemented by external staff and skills are not transferred	Simple plan	From time to time	SCTH	No comment
7	Scientific Studies and Research Projects				
7.2	There is considerable research in the World Heritage property but it is not directed towards management needs and/or improving understanding of Outstanding Universal Value	Green Island Project	From time to time	SCTH and Partners	No comment

8	Education, Information and Awareness Building				
8.2	There is a planned education and awareness programme for children and/or youth but it only partly meets the needs	There is a planned education and awareness program for children and / or youth but it only partly meets the needs	From time to time	SCTH and Partners	No comment
9	Visitor Management				
9.7	There is a strategy to manage visitors, tourism activity and its derived impacts on the World Heritage property but there are some deficiencies in implementation	There is a strategy for visitor management but there are some shortcomings in implementation	From time to time	SCTH	No comment
9.12	The presentation and interpretation of the Outstanding Universal Value of the property is acceptable but improvements could be made	Needs more marketing and interpretation	From time to time	SCTH and Partners	No comment
10	Monitoring				
10.1	There is considerable monitoring at the World Heritage property but it is not directed towards management needs and/or improving understanding of Outstanding Universal Value	There is considerable monitoring at the World Heritage property but it is not directed towards management	From time to time	SCTH and Partners	No comment

Summary - Management Needs completed

12.3. Conclusions on the State of Conservation of the Property

12.3.1 - Following the analysis undertaken for this report, what is the current state of Authenticity of the World Heritage property?

The Authenticity of the World Heritage property **has been preserved**

12.3.2 - Following the analysis undertaken for this report, what is the current state of Integrity of the World Heritage property?

The Integrity of the World Heritage property is **intact**

12.3.3 - Following the analysis undertaken for this report, what is the current state of the World Heritage property's Outstanding Universal Value?

The World Heritage property's Outstanding Universal Value has been **maintained**.

12.3.4 - What is the current state of the property's other values?

Other important cultural and/or natural values and the state of conservation of the World Heritage property are **intact**

12.3.5 - Comments. conclusions and/or recommendations related to the state of conservation of the property.

No comment

13. Impact of World Heritage Status

13.1 - Please rate the impacts of World Heritage status of the property in relation to the following areas

Conservation	Very positive
Research and monitoring	Very positive
Management effectiveness	Very positive
Quality of life for local communities and indigenous peoples	Positive
Recognition	Very positive
Education	Positive
Infrastructure development	No impact
Funding for the property	No impact
International cooperation	Positive
Political support for conservation	Very positive
Legal/Policy framework	Very positive
Advocacy	Very positive
Institutional coordination	Positive
Security	Very positive
Gender equality	Very positive
Provision of ecosystem services/ benefits to local communities	Positive
Social inclusion and equity, and improvement of opportunities for all, irrespective of age, sex, disability, ethnicity, origin, religion, or economic or other status	Very positive
Fostering inclusive local economic development and enhancing livelihood	Very positive
Contributing to conflict prevention, including respect for cultural diversity within and around heritage properties	Very positive
Other	Not applicable
If 'Other', please specify	

13.2 - Comments, conclusions and/or recommendations related to World Heritage status and its impacts

No comment

14. Good Practice in the Implementation of the World Heritage Convention

14.1 - Example of good practice in World Heritage protection, identification, conservation or management at the property level

protection, identification, conservation or management at the property level

14.2 - Define which topics are covered by this example of best practice at the property level

Sustainable Development
Synergies
State of Conservation
Management

15. Assessment of the Periodic Reporting Exercise

15.1. Relevance of Periodic Reporting

15.1.1 - Has the Periodic Reporting process improved the understanding of the following?

The <i>World Heritage Convention</i>
The concept of Outstanding Universal Value
The property's Outstanding Universal Value
The concept of Integrity and/or Authenticity
The property's Integrity and/or Authenticity
Monitoring and reporting

15.1.2 - Please rate the follow-up to conclusions and recommendations from previous Periodic Reporting exercise by the following entities

State Party	Good
-------------	------

Site Managers	Good
UNESCO World Heritage Centre	Good
Advisory Bodies (ICOMOS, IUCN, ICCROM)	Good

15.2. Use of Data

15.2.1 - How do the authorities in charge of the property plan to use the data recorded from this cycle of Periodic Reporting?

Revision of priorities/strategies/policies for the protection, management and conservation of heritage
Update of management plans
Awareness raising

15.2.2 - Comments on use of data from the Cycle of Periodic Reporting

Easy and flexible

15.3. Timing and resources

15.3.1 - Entities involved in the filling out of this online questionnaire (tick as many boxes as applicable)

Governmental institutions responsible for cultural and natural heritage
Site Manager/Coordinator World Heritage property staff
Focal points of other international conventions/programmes
Responsible persons for local designated sites under other international conventions/ programmes

15.3.2 - Has a gender balanced contribution and participation been considered in the filling out of this questionnaire?

Gender balance is explicitly considered and effectively implemented in the process.

15.3.3 - Were you given adequate time (i.e. roughly ten months) to gather necessary information and to fill in this questionnaire?

Yes

15.3.4 - Please estimate the time (working hours) needed to complete this questionnaire

50 hours / 20 hours / 35 hours /

15.3.5 - Did you mobilise any additional resources to fill out this questionnaire?

	Additional resources	No	Yes
15.3.5.1	Human resources	✗	
15.3.5.2	Financial resources for organizing consultation meetings/ training	✗	

15.4. Format and content of the Periodic Report

15.4.1 - How accessible was the information required to complete this questionnaire?

All required information was accessible.

15.4.2 - Was the questionnaire easy to use and clear to understand?

		Very Difficult	Difficult	Easy	Very easy
15.4.2.1	Ease of use of questionnaire				✗
15.4.2.2	Clarity of questions				✗

15.4.3 - Please provide suggestions for improvement of the Periodic Reporting questionnaire

No comment

15.5. Training and Guidance

15.5.1 - Please rate the level of support in terms of training and guidance from the following entities in completing this questionnaire

UNESCO World Heritage Centre	Good
UNESCO (other sectors/field offices)	Good
UNESCO National Commission	Good
ICOMOS International	Good
IUCN International	Good
ICCROM international/regional	Good
ICOMOS national/regional	Good

IUCN national/regional	Good
------------------------	------

15.5.2 - Please rate the level of support for completing the Periodic Reporting questionnaire from the following entities

UNESCO World Heritage Centre	Good
State Party Representative (national Focal Point)	Good
UNESCO other sectors (e.g. field office)	Good
National Commission for UNESCO	Good
ICOMOS International	Good
ICCROM International/regional	Good
ICOMOS national/regional	Good
IUCN national/regional	Good
IUCN International	Good

15.5.3 - Were the online training resources prepared by the World Heritage Centre regarding Periodic Reporting adequate for you to complete this questionnaire?

Yes

15.5.4 - If you found that the online training resources were not adequate, what changes would you like to see implemented?

It's enough

15.6. Actions that will require formal consideration by the World Heritage Committee

15.6.1 - Summary of actions that will require formal consideration by the World Heritage Committee

No item were proposed for update

15.7. Comments, conclusions and/or recommendations related to the Assessment of the Periodic Reporting Exercise

15.7.1 - Comments, conclusions and/or recommendations related to the Assessment of the Periodic Reporting Exercise

No comment

15.7.2 - Thank you for having filled in all the questions. Please contact your National Focal Point for validation.