

The par force hunting landscape in North Zealand

1. World Heritage Property Data

1.1 - Name of World Heritage property


The par force hunting landscape in North Zealand

1.2 - World Heritage property details

1.3 - Geographic information table

Name	Coordinates	Property (ha)	Buffer zone (ha)	Total (ha)	Inscription year
Store Dyrehave	55.9 / 12.35	1073.4	498	1571.4	2015
Gribskov	55.967 / 12.317	2195.7	860.6	3056.3	2015
Jægersborg Dyrehave and Jægersborg Hegn	55.8 / 12.567	1490.7	555.7	2046.4	2015
Path	55.917 / 12.333	0.06	0	0.06	2015
Tolvkarlevej and Højager	55.936 / 12.346	0.29	0	0.29	2015
Kulsviervej and Byskellet	55.933 / 12.35	0.81	0	0.81	2015
Grønholtvängen south of Grønholt Vang	55.949 / 12.368	0.38	0	0.38	2015
Ridestien in Grønholt Vang	55.958 / 12.371	0.23	0	0.23	2015
Grønholtvängen north of Grønholt Vang	55.963 / 12.373	0.07	0	0.07	2015
Total (ha)		4761.64	1914.3	6675.94	

1.4 - Map(s)

Title	Date	Link to source
The par force hunting landscape in North Zealand - maps of inscribed property	2015	

1.5 - Web and Social Media data of the property (if applicable)

- visitnorthsealand.com
- parforce.dk
- [1. parforce.dk](http://1.parforce.dk) [2. facebook.com/parforce.dk](https://www.facebook.com/parforce.dk) [3. instagram.com/parforcedk](https://www.instagram.com/parforcedk) [4. visitnorthsealand.com/north-sealand/attractions/par-force-hunting-landscape-north-sealand](http://4.visitnorthsealand.com/north-sealand/attractions/par-force-hunting-landscape-north-sealand) [5. museumns.dk/besoeg/udstillingssteder/parforcejagtlandskabet/](http://5.museumns.dk/besoeg/udstillingssteder/parforcejagtlandskabet/) [6. hillerod.nu/steder/parforcejagtlandskabet-i-nordsjaelland/](http://6.hillerod.nu/steder/parforcejagtlandskabet-i-nordsjaelland/) [7. museer.rudersdal.dk/rum/temaer/et-kongeligt-jagtlandskab-i-verdensklasse](http://7.museer.rudersdal.dk/rum/temaer/et-kongeligt-jagtlandskab-i-verdensklasse) [8. naturstyrelsen.dk/naturoplevelser/naturguider/jaegersborg-dyrehave](http://8.naturstyrelsen.dk/naturoplevelser/naturguider/jaegersborg-dyrehave) [9. slks.dk/omraader/kulturarv/verdensarv](http://9.slks.dk/omraader/kulturarv/verdensarv)

2. Other Conventions/Programmes under which the World Heritage property is protected (if applicable)

2.1 - Records indicate that your World Heritage property (in whole or in part) is designated and/or protected under the Conventions/programmes shown in the prefilled table below. Please check and amend as necessary.

		The World Heritage property (in whole or in part) <u>is</u> designated and/or protected under this convention/programme	The World Heritage property (in whole or in part) <u>is not</u> designated and/or protected under this convention/programme
2.1.1	International Register of Cultural Property under Special Protection (1954 Hague Convention for the Protection of Cultural Property in the Event of Armed Conflict)		×
2.1.2	List of Cultural Property under Enhanced Protection (Second Protocol to the 1954 Hague Convention for the Protection of Cultural Property in the Event of Armed Conflict)		×
2.1.3	The List of Wetlands of International Importance (The Ramsar List) (Convention on Wetlands of International Importance (Ramsar Convention))		×
2.1.4	World Network of Biosphere Reserves Man and the Biosphere (MAB) Programme		×

x

2.3 - Do your national authorities intend to request the granting of Enhanced Protection (if relevant) under the Second Protocol to the 1954 Hague Convention for the Protection of Cultural Property in the Event of Armed Conflict for the World Heritage property in the next three years?

2.4 - Do your national authorities intend to designate whole or part of the World Heritage property for inclusion in the List of Wetlands of International Importance (The Ramsar List), if relevant, in the next three years?

2.5 - Do your national authorities intend to designate whole or part of the World Heritage property as a Man and Biosphere Reserve (if relevant) in the next three years?

2.6 - Do your national authorities intend to apply for whole or part of World Heritage property to be designated as a UNESCO Global Geopark (if relevant) in the next three years?

2.7 - Please indicate the level of cooperation at property level between designations under different Conventions/Programmes

x

2.8 - Please add any further comments on cooperation with the other designation(s)/programme(s)

2.9 - Are you aware of any elements associated with the World Heritage property that have been inscribed on the Representative List of the Intangible Cultural Heritage?

No

2.10 - Please list any elements associated with the World Heritage property inscribed under the Convention for the Safeguarding of the Intangible Cultural Heritage of which you are aware

2.11 - Are you aware of any documentary heritage listed under the Memory of the World Programme associated with the World Heritage property?

No

2.12 - Please list any documentary heritage associated with the World Heritage property listed under the Memory of the World Programme of which you are aware.

3. Statement of Outstanding Universal Value

3.1 - Statement of Outstanding Universal Value for the property as adopted by the World Heritage Committee

Statement of Outstanding Universal Value

Brief synthesis

The par force hunting landscape in North Zealand series covers the former royal hunting forests of Store Dyrehave and Gribskov, traces of connecting roads between them, and the former royal hunting park of Jægersborg Dyrehave/Jægersborg Hegn. The entire former royal forest landscape covered a much larger area with a number of royal castles. The components have been selected as they encompass a completeness of attributes illustrating the development of the Baroque par force hunting landscape as an emblematic and functional spatial entity. Designed and created intentionally by Man, the par force hunting landscape exemplifies a 17th-18th-century landscape created to perform courtly hunts. Its layout results from the combination of French and German design models based on a central-star grid system, combined with an orthogonal grid subdivision, which optimised its function during the hunt, and makes it emblematic of an absolute European monarch, his role in society, and his reason and power to control nature. The Outstanding Universal Value of the landscape lies in the spatial organisation of the hunting forests, hunting roads, buildings, emblematic markers, numbered stone posts, stone fences, and numerical road names conveying an understanding of the practical application of the design as a means of orientation.

Criterion (ii): The par force hunting landscape in North Zealand exceptionally exemplifies how the interchange of Baroque values in Europe influenced developments in landscape design in the 17th-18th centuries, and particularly bears witness to the influence exerted by French and German designed hunting landscapes. These models were adapted to the specific situation of the Danish terrain and to the Danish kings' aspirations. The series illustrates a development in design that evolved alongside the landscape function during par force hunts also in terms of its increasing symbolic significance.

Criterion (iv): As a landscape of power created by an absolute monarch in the late 17th century, the par force hunting landscape in North Zealand exemplifies a significant stage in European landscape design applied to hunting grounds when the rise of scientific thought took place within the context of absolutist ambitions. The orthogonal geometry conceived for its design improved the octagon or circle-based star network used in French or German examples. In its infinite expandability, the orthogonal grid could give equal access to all parts of the forest; differently from radial examples, its diagonals created more than one star point suitable for the rendez-vous.

Integrity

The series comprising the two hunting forests Store Dyrehave and Gribskov, the six partially preserved road traces between them, and the hunting park of Jægersborg Dyrehave and Jægersborg Hegn exhibits all attributes necessary to express the Outstanding Universal Value of the par force hunting landscape in North Zealand. The preserved forest cover, despite interventions of reforestation, the hunting roads and their mutual situation, the numbered stones, the fences and the emblematic markers altogether give a clear understanding of a spatial plan that focused on nature and developed in line with changes in the practical and emblematic demands of the absolute monarch. Visual and functional integrity of some components has suffered from the effects of development; however the property currently does not suffer from development or neglect and urban pressure in the wider setting is under control. The character of the wider setting facilitates the understanding of the property.

Authenticity

The history of North Zealand as a royal estate, later to become state-owned, is thoroughly documented in sources of high credibility. Historical maps confirm that the forest cover and the road systems realised according to the original spatial plan have survived to a large extent. In Store Dyrehave most secondary rides have disappeared, as has the forest cover, which has been changed due to later reforestation, and parts of the roads connecting Gribskov and Store Dyrehave. All original road dams and the stone fence around Store Dyrehave are authentic, while wooden bridges and fences have been replaced several times. Stone posts in Store Dyrehave reflect their original positions. The king's monogram, crown and initials document the authenticity of Kongestenen, but the mound it was placed on has been disturbed. The series gives a clear sense of the spatial development of the par force hunting landscape. The character of the wider setting contributes to the understanding of the series as the best-preserved elements of a wider historic designed hunting landscape.

Protection and management requirements

The property is almost entirely state- or municipality-owned and is protected by national acts and enactments, regional plans and agreements, and municipal and local plans. Almost all activities are determined by the budget. Responsibility for the forest management rests with the Nature Agency. Fifteen-year management plans also stipulate how this protected cultural heritage should be managed. The Agency for Palaces and Cultural Properties manages Eremitageslottet and operates 10-year plans. The municipalities have 4-year municipal plans providing frameworks for local plans and guidelines to protect cultural heritage, including road traces in private ownership. The cooperation and coordination among all **institutions** and bodies with responsibilities in the property and buffer zones ensures the long-term effectiveness of protection and management and is granted by a Steering Committee representing state agencies, municipalities, and museums. As the public's awareness of the cultural heritage of the area, and their desire to return to it time and again, are vital to the successful long-term protection of the par force hunting landscape of North Zealand, the property is well equipped with public facilities, and the dissemination of knowledge should be based on a comprehensive strategy and focussed on the Outstanding Universal Value.

3.2 - Please list the key attributes of Outstanding Universal Value of your property and give an assessment of their condition. As a guideline, it is suggested to focus on approximately five key attributes (no more than 15 overall).

	Brief identification of attribute	Preserved	Compromised	Seriously compromised	Lost
3.2.1	The preserved forests	✕			
3.2.2	The spatial organisation of the hunting forests	✕			
3.2.3	The hunting numbered stones, the fences and the emblematic markers	✕			
3.2.4	The reforestation of the forests	✕			
3.2.5		✕			
3.2.6					
3.2.7					
3.2.8					
3.2.9					
3.2.10					
3.2.11					
3.2.12					
3.2.13					
3.2.14					
3.2.15					

3.3 - Comments, conclusions and/or recommendations related to Statement of Outstanding Universal Value

4. Factors Affecting the Property

4.1. Buildings and Development

4.1.1 - Housing

Relevant	✕ Not relevant
----------	----------------

4.1.2 - Commercial development

Relevant	✕ Not relevant
----------	----------------

4.1.3 - Industrial areas











Relevant	✕ Not relevant
----------	----------------

4.1.4 - Major visitor accommodation and associated infrastructure

Relevant	✕ Not relevant
----------	----------------

4.1.5 - Interpretative and visitation facilities

✕ Relevant	Not relevant
------------	--------------

	Impact		Origin		Trend of impact		
Impact	 Current	 Potential	 Inside	 Outside	 Decreasing	 Stable	 Increasing
 Positive ✕	✕			✕			
 Negative							

4.1.6 - Please comment as necessary on how the factors selected as relevant in 4.1 are affecting the property either negatively or positively

4.2. Transportation Infrastructure

4.2.1 - Ground transport infrastructure

Relevant	✕ Not relevant
----------	----------------

4.2.2 - Underground transport infrastructure

Relevant	✕ Not relevant
----------	----------------

4.2.3 - Air transport infrastructure

Relevant	<input checked="" type="checkbox"/> Not relevant
----------	--

4.2.4 - Marine transport infrastructure

Relevant	<input checked="" type="checkbox"/> Not relevant
----------	--

4.2.5 - Effects arising from use of transportation infrastructure

Relevant	<input checked="" type="checkbox"/> Not relevant
----------	--

4.2.6 - Please comment as necessary on how the factors selected as relevant in 4.2 are affecting the property either negatively or positively

4.3. Services Infrastructures

4.3.1 - Water infrastructure

Relevant	<input checked="" type="checkbox"/> Not relevant
----------	--

4.3.2 - Renewable energy facilities










Relevant	<input checked="" type="checkbox"/> Not relevant
----------	--

4.3.3 - Non-renewable energy facilities

Relevant	<input checked="" type="checkbox"/> Not relevant
----------	--

4.3.4 - Localised utilities

<input checked="" type="checkbox"/> Relevant	<input type="checkbox"/> Not relevant
--	---------------------------------------

	Impact		Origin		Trend of impact		
Impact	 Current	 Potential	 Inside	 Outside	 Decreasing	 Stable	 Increasing
 Positive							
 Negative <input checked="" type="checkbox"/>	<input checked="" type="checkbox"/>			<input checked="" type="checkbox"/>		<input checked="" type="checkbox"/>	

4.3.5 - Major linear utilities

Relevant	<input checked="" type="checkbox"/> Not relevant
----------	--

4.3.6 - Please comment as necessary on how the factors selected as relevant in 4.3 are affecting the property either negatively or positively

4.3.4: Cell phone towers. Minimally interference with visibility of the world heritage site

4.4. Pollution

4.4.1 - Pollution of marine waters

Relevant	<input checked="" type="checkbox"/> Not relevant
----------	--

4.4.2 - Ground water pollution

Relevant	<input checked="" type="checkbox"/> Not relevant
----------	--

4.4.3 - Surface water pollution

Relevant	<input checked="" type="checkbox"/> Not relevant
----------	--

4.4.4 - Air pollution

Relevant	<input checked="" type="checkbox"/> Not relevant
----------	--

4.4.5 - Solid waste

Relevant	<input checked="" type="checkbox"/> Not relevant
----------	--

4.4.6 - Input of excess energy

Relevant	<input checked="" type="checkbox"/> Not relevant
----------	--

4.4.7 - Please comment as necessary on how the factors selected as relevant in 4.4 are affecting the property either negatively or positively

4.5. Biological resource use/modification

4.5.1 - Fishing/collecting aquatic resources











Relevant	<input checked="" type="checkbox"/> Not relevant
----------	--

4.5.2 - Aquaculture

Relevant	<input checked="" type="checkbox"/> Not relevant
----------	--

4.5.3 - Land conversion

<input checked="" type="checkbox"/> Relevant	Not relevant
--	--------------

	Impact		Origin		Trend of impact		
Impact	 Current	 Potential	 Inside	 Outside	 Decreasing	 Stable	 Increasing
 Positive <input checked="" type="checkbox"/>		<input checked="" type="checkbox"/>		<input checked="" type="checkbox"/>			
 Negative							

4.5.4 - Livestock farming/Grazing of domesticated animals

Relevant	<input checked="" type="checkbox"/> Not relevant
----------	--

4.5.5 - Crop production

Relevant	<input checked="" type="checkbox"/> Not relevant
----------	--

4.5.6 - Commercial wild plant collection











Relevant	<input checked="" type="checkbox"/> Not relevant
----------	--

4.5.7 - Subsistence wild plant collection

Relevant	<input checked="" type="checkbox"/> Not relevant
----------	--

4.5.8 - Commercial hunting

<input checked="" type="checkbox"/> Relevant	Not relevant
--	--------------











	Impact		Origin		Trend of impact		
Impact	 Current	 Potential	 Inside	 Outside	 Decreasing	 Stable	 Increasing
 Positive <input checked="" type="checkbox"/>	<input checked="" type="checkbox"/>			<input checked="" type="checkbox"/>			
 Negative							

4.5.9 - Subsistence hunting

Relevant	<input checked="" type="checkbox"/> Not relevant
----------	--

4.5.10 - Forestry/Wood production

<input checked="" type="checkbox"/> Relevant	Not relevant
--	--------------

	Impact		Origin		Trend of impact		
Impact	 Current	 Potential	 Inside	 Outside	 Decreasing	 Stable	 Increasing
 Positive <input checked="" type="checkbox"/>	<input checked="" type="checkbox"/>			<input checked="" type="checkbox"/>			
 Negative							

4.5.11 - Please comment as necessary on how the factors selected as relevant in 4.5 are affecting the property either negatively or positively

4.5.3 og 4.5.10: No commercial tree production and increased biodiversity in the northern part of the hunting landscape 4.5.8: Sport hunting in the northern part

4.6. Physical resource extraction

4.6.1 - Mining

Relevant	<input checked="" type="checkbox"/> Not relevant
----------	--

4.6.2 - Quarrying

Relevant	<input checked="" type="checkbox"/> Not relevant
----------	--

4.6.3 - Oil and gas

Relevant	<input checked="" type="checkbox"/> Not relevant
----------	--

4.6.4 - Water (extraction)

Relevant	<input checked="" type="checkbox"/> Not relevant
----------	--

4.6.5 - Please comment as necessary on how the factors selected as relevant in 4.6 are affecting the property either negatively or positively

4.7. Local conditions affecting physical fabric

4.7.1 - Wind

Relevant	<input checked="" type="checkbox"/> Not relevant
----------	--

4.7.2 - Relative humidity

Relevant	<input checked="" type="checkbox"/> Not relevant
----------	--

4.7.3 - Temperature

Relevant	<input checked="" type="checkbox"/> Not relevant
----------	--

4.7.4 - Radiation/Light

Relevant	<input checked="" type="checkbox"/> Not relevant
----------	--

4.7.5 - Dust

Relevant	<input checked="" type="checkbox"/> Not relevant
----------	--

4.7.6 - Water (rain/water table)

Relevant	<input checked="" type="checkbox"/> Not relevant
----------	--

4.7.7 - Pests

Relevant	<input checked="" type="checkbox"/> Not relevant
----------	--

4.7.8 - Micro-organisms

Relevant	<input checked="" type="checkbox"/> Not relevant
----------	--

4.7.9 - Please comment as necessary on how the factors selected as relevant in 4.7 are affecting the property either negatively or positively

4.8. Social/Cultural uses of heritage

4.8.1 - Ritual/Spiritual/Religious and associative uses

Relevant	<input checked="" type="checkbox"/> Not relevant
----------	--

4.8.2 - Society's valuing of heritage

Relevant	<input checked="" type="checkbox"/> Not relevant
----------	--

4.8.3 - Indigenous hunting, gathering and collecting

Relevant	<input checked="" type="checkbox"/> Not relevant
----------	--

4.8.4 - Changes in traditional ways of life and knowledge system

Relevant	<input checked="" type="checkbox"/> Not relevant
----------	--

4.8.5 - Identity, social cohesion, changes in local population and community

Relevant	<input checked="" type="checkbox"/> Not relevant
----------	--

4.8.6 - Impacts of tourism/Visitation/Recreation

Relevant	<input checked="" type="checkbox"/> Not relevant
----------	--

4.8.7 - Please comment as necessary on how the factors selected as relevant in 4.8 are affecting the property either negatively or positively

4.9. Other human activities

4.9.1 - Illegal activities

Relevant	<input checked="" type="checkbox"/> Not relevant
----------	--

4.9.2 - Deliberate destruction of heritage

Relevant	<input checked="" type="checkbox"/> Not relevant
----------	--

4.9.3 - Military training

Relevant	<input checked="" type="checkbox"/> Not relevant
----------	--

4.9.4 - War

Relevant	<input checked="" type="checkbox"/> Not relevant
----------	--

4.9.5 - Terrorism

Relevant	<input checked="" type="checkbox"/> Not relevant
----------	--

4.9.6 - Civil unrest

Relevant	<input checked="" type="checkbox"/> Not relevant
----------	--

4.9.7 - Please comment as necessary on how the factors selected as relevant in 4.9 are affecting the property either negatively or positively

4.10. Climate change and severe weather events

4.10.1 - Storms

Relevant	<input checked="" type="checkbox"/> Not relevant
----------	--

4.10.2 - Flooding

Relevant	<input checked="" type="checkbox"/> Not relevant
----------	--

4.10.3 - Drought

Relevant	<input checked="" type="checkbox"/> Not relevant
----------	--

4.10.4 - Desertification

Relevant	<input checked="" type="checkbox"/> Not relevant
----------	--

4.10.5 - Changes to oceanic waters

Relevant	<input checked="" type="checkbox"/> Not relevant
----------	--

4.10.6 - Temperature change

Relevant	<input checked="" type="checkbox"/> Not relevant
----------	--

4.10.7 - Other climate change impacts

Relevant	<input checked="" type="checkbox"/> Not relevant
----------	--

4.10.8 - Please comment as necessary on how the factors selected as relevant in 4.10 are affecting the property either negatively or positively

4.11. Sudden ecological or geological events

4.11.1 - Volcanic eruption

Relevant	<input checked="" type="checkbox"/> Not relevant
----------	--

4.11.2 - Earthquake

Relevant	<input checked="" type="checkbox"/> Not relevant
----------	--

4.11.3 - Tsunami/Tidal wave

Relevant	<input checked="" type="checkbox"/> Not relevant
----------	--

4.11.4 - Avalanche/Landslide

Relevant	<input checked="" type="checkbox"/> Not relevant
----------	--

4.11.5 - Erosion and siltation/Deposition

Relevant	<input checked="" type="checkbox"/> Not relevant
----------	--

4.11.6 - Fire (wildfire)











Relevant	<input checked="" type="checkbox"/> Not relevant
----------	--

4.11.7 - Please comment as necessary on how the factors selected as relevant in 4.11 are affecting the property either negatively or positively

4.12. Invasive/alien species or hyper-abundant species











4.12.1 - Translocated species

<input checked="" type="checkbox"/> Relevant	Not relevant
--	--------------

	Impact		Origin		Trend of impact		
Impact	 Current	 Potential	 Inside	 Outside	 Decreasing	 Stable	 Increasing
 Positive							
 Negative <input checked="" type="checkbox"/>	<input checked="" type="checkbox"/>			<input checked="" type="checkbox"/>			

4.12.2 - Invasive/Alien terrestrial species

<input checked="" type="checkbox"/> Relevant	Not relevant
--	--------------

	Impact		Origin		Trend of impact		
Impact	 Current	 Potential	 Inside	 Outside	 Decreasing	 Stable	 Increasing
 Positive							
 Negative <input checked="" type="checkbox"/>	<input checked="" type="checkbox"/>			<input checked="" type="checkbox"/>			

4.12.3 - Invasive/Alien freshwater species

Relevant	<input checked="" type="checkbox"/> Not relevant
----------	--

4.12.4 - Invasive/Alien marine species

Relevant	<input checked="" type="checkbox"/> Not relevant
----------	--

4.12.5 - Hyper-abundant species

Relevant	<input checked="" type="checkbox"/> Not relevant
----------	--

4.12.6 - Modified genetic material

Relevant	<input checked="" type="checkbox"/> Not relevant
----------	--











4.12.7 - Please comment as necessary on how the factors selected as relevant in 4.12 are affecting the property either negatively or positively

4.12.1 and 4.12.2: Inappropriate plantings: Canadisk gyldenris (Solidago gigante) and Småblomstret Balsamin (Impatiens parviflora) og pileurt (allopia sachalinensis). Invasive species but in small populations. Handled by The Danish Nature Agency

4.13. Management and institutional factors










4.13.1 - Management system/Management plan

<input checked="" type="checkbox"/> Relevant	Not relevant
--	--------------

	Impact		Origin		Trend of impact		
Impact	 Current	 Potential	 Inside	 Outside	 Decreasing	 Stable	 Increasing
 Positive <input checked="" type="checkbox"/>	<input checked="" type="checkbox"/>		<input checked="" type="checkbox"/>	<input checked="" type="checkbox"/>			
 Negative							







4.13.2 - Legal framework

<input checked="" type="checkbox"/> Relevant	Not relevant
--	--------------

	Impact		Origin		Trend of impact		
Impact	 Current	 Potential	 Inside	 Outside	 Decreasing	 Stable	 Increasing
 Positive ✕	✕		✕			→	
 Negative							










4.13.3 - Governance

✕ Relevant	Not relevant
------------	--------------

	Impact		Origin		Trend of impact		
Impact	 Current	 Potential	 Inside	 Outside	 Decreasing	 Stable	 Increasing
 Positive ✕	✕		✕			→	
 Negative							










4.13.4 - Management activities

✕ Relevant	Not relevant
------------	--------------

	Impact		Origin		Trend of impact		
Impact	 Current	 Potential	 Inside	 Outside	 Decreasing	 Stable	 Increasing
 Positive ✕	✕		✕			→	
 Negative							










4.13.5 - Financial resources

✕ Relevant	Not relevant
------------	--------------

	Impact		Origin		Trend of impact		
Impact	 Current	 Potential	 Inside	 Outside	 Decreasing	 Stable	 Increasing
 Positive ✕	✕		✕			→	
 Negative							










4.13.6 - Human resources

✕ Relevant	Not relevant
------------	--------------

	Impact		Origin		Trend of impact		
Impact	 Current	 Potential	 Inside	 Outside	 Decreasing	 Stable	 Increasing
 Positive ✕	✕		✕	✕		→	
 Negative							

4.13.7 - Low impact research/monitoring activities

✕ Relevant	Not relevant
------------	--------------

	Impact		Origin		Trend of impact		
Impact	 Current	 Potential	 Inside	 Outside	 Decreasing	 Stable	 Increasing
 Positive ✕	✕			✕		→	
 Negative							

4.13.8 - High impact research/monitoring activities

Relevant	✕ Not relevant
----------	----------------

































































4.13.9 - Please comment as necessary on how the factors selected as relevant in 4.13 are affecting the property either negatively or positively

4.14. Other factor(s)

4.14.1 - Other factor(s)

4.15. Factors Summary Table


4.15.1 - Factors Summary Table

Name	Impact			Origin		Trend
4.1 Buildings and Development						
4.1.5 Interpretative and visitation facilities						
4.3 Services Infrastructures						
4.3.4 Localised utilities						
						
4.5 Biological resource use/modification						
4.5.3 Land conversion						
4.5.8 Commercial hunting						
4.5.10 Forestry/Wood production						
4.12 Invasive/alien species or hyper-abundant species						
4.12.1 Translocated species						
						
4.12.2 Invasive/Alien terrestrial species						
						
4.13 Management and institutional factors						
4.13.1 Management system/Management plan						
4.13.2 Legal framework						
4.13.3 Governance						
4.13.4 Management activities						
4.13.5 Financial resources						
4.13.6 Human resources						
4.13.7 Low impact research/monitoring activities						
Legend	 Current	 Potential	 Negative	 Positive	 Inside	 Outside

4.16. Assessment of current and potential positive and negative factors

4.16.1 - Assessment of current and potential negative and positive factors

4.1 Buildings and Development

Name	Impact			Origin		Trend
4.1.5 Interpretative and visitation facilities						

Spatial scale - Area affected by the factor							
	Restricted						
✕	Localised						
	Extensive						
	Widespread						
Temporal scale - Occurrence of the impact							
✕	One off or rare						
	Intermittent or sporadic						
	Frequent						
	On-going						
Impact - Impact on the attributes							
	Insignificant						
✕	Minor						
	Significant						
	Major						
Management response - Capacity of management to respond							
	High capacity						
✕	Medium capacity						
	Low capacity						
	No capacity and / or resources						
Trend - Development over the last 6 years							
	Decreasing						
✕	Static						
	Increasing						

4.3 Services Infrastructures




Name	Impact			Origin		Trend
4.3.4 Localised utilities						
Spatial scale - Area affected by the factor						
✕	Restricted					
	Localised					
	Extensive					
	Widespread					
Temporal scale - Occurrence of the impact						
✕	One off or rare					
	Intermittent or sporadic					
	Frequent					
	On-going					
Impact - Impact on the attributes						

✕	Insignificant
	Minor
	Significant
	Major
Management response - Capacity of management to respond	
	High capacity
	Medium capacity
	Low capacity
✕	No capacity and / or resources
Trend - Development over the last 6 years	
	Decreasing
✕	Static
	Increasing

4.5 Biological resource use/modification

Name	Impact			Origin	Trend
4.5.3 Land conversion	+		📢	🔄	↗

Spatial scale - Area affected by the factor	
✕	Restricted
	Localised
	Extensive
	Widespread
Temporal scale - Occurrence of the impact	
✕	One off or rare
	Intermittent or sporadic
	Frequent
	On-going
Impact - Impact on the attributes	
✕	Insignificant
	Minor
	Significant
	Major
Management response - Capacity of management to respond	
	High capacity
✕	Medium capacity
	Low capacity
	No capacity and / or resources
Trend - Development over the last 6 years	
	Decreasing
✕	Static
	Increasing

Name	Impact	Origin	Trend
4.5.8 Commercial hunting	 		

Spatial scale - Area affected by the factor

<input checked="" type="checkbox"/>	Restricted
<input type="checkbox"/>	Localised
<input type="checkbox"/>	Extensive
<input type="checkbox"/>	Widespread

Temporal scale - Occurrence of the impact

<input checked="" type="checkbox"/>	One off or rare
<input type="checkbox"/>	Intermittent or sporadic
<input type="checkbox"/>	Frequent
<input type="checkbox"/>	On-going

Impact - Impact on the attributes





<input checked="" type="checkbox"/>	Insignificant
<input type="checkbox"/>	Minor
<input type="checkbox"/>	Significant
<input type="checkbox"/>	Major

Management response - Capacity of management to respond

<input type="checkbox"/>	High capacity
<input checked="" type="checkbox"/>	Medium capacity
<input type="checkbox"/>	Low capacity
<input type="checkbox"/>	No capacity and / or resources

Trend - Development over the last 6 years

<input type="checkbox"/>	Decreasing
<input checked="" type="checkbox"/>	Static
<input type="checkbox"/>	Increasing

Name	Impact	Origin	Trend
4.5.10 Forestry/Wood production	 		

Spatial scale - Area affected by the factor





<input checked="" type="checkbox"/>	Restricted
<input type="checkbox"/>	Localised
<input type="checkbox"/>	Extensive
<input type="checkbox"/>	Widespread

Temporal scale - Occurrence of the impact

<input checked="" type="checkbox"/>	One off or rare
<input type="checkbox"/>	Intermittent or sporadic
<input type="checkbox"/>	Frequent
<input type="checkbox"/>	On-going





Impact - Impact on the attributes	
	Insignificant
✕	Minor
	Significant
	Major
Management response - Capacity of management to respond	
	High capacity
✕	Medium capacity
	Low capacity
	No capacity and / or resources
Trend - Development over the last 6 years	
✕	Decreasing
	Static
	Increasing

4.12 Invasive/alien species or hyper-abundant species

Name	Impact			Origin		Trend
4.12.1 Translocated species						
						

Spatial scale - Area affected by the factor	
✕	Restricted
	Localised
	Extensive
	Widespread
Temporal scale - Occurrence of the impact	
✕	One off or rare
	Intermittent or sporadic
	Frequent
	On-going
Impact - Impact on the attributes	
✕	Insignificant
	Minor
	Significant
	Major
Management response - Capacity of management to respond	
	High capacity
✕	Medium capacity
	Low capacity
	No capacity and / or resources
Trend - Development over the last 6 years	
	Decreasing
✕	Static

	Increasing
--	------------

Name	Impact	Origin	Trend
4.12.2 Invasive/Alien terrestrial species			
	 		 

Spatial scale - Area affected by the factor	
<input checked="" type="checkbox"/>	Restricted
<input type="checkbox"/>	Localised
<input type="checkbox"/>	Extensive
<input type="checkbox"/>	Widespread






Temporal scale - Occurrence of the impact	
<input checked="" type="checkbox"/>	One off or rare
<input type="checkbox"/>	Intermittent or sporadic
<input type="checkbox"/>	Frequent
<input type="checkbox"/>	On-going

Impact - Impact on the attributes	
<input checked="" type="checkbox"/>	Insignificant
<input type="checkbox"/>	Minor
<input type="checkbox"/>	Significant
<input type="checkbox"/>	Major

Management response - Capacity of management to respond	
<input type="checkbox"/>	High capacity
<input checked="" type="checkbox"/>	Medium capacity
<input type="checkbox"/>	Low capacity
<input type="checkbox"/>	No capacity and / or resources

Trend - Development over the last 6 years	
<input type="checkbox"/>	Decreasing
<input checked="" type="checkbox"/>	Static
<input type="checkbox"/>	Increasing




4.13 Management and institutional factors

Name	Impact	Origin	Trend
4.13.1 Management system/Management plan	 	 	

Spatial scale - Area affected by the factor	
<input type="checkbox"/>	Restricted
<input type="checkbox"/>	Localised
<input type="checkbox"/>	Extensive
<input checked="" type="checkbox"/>	Widespread




Temporal scale - Occurrence of the impact	
<input type="checkbox"/>	One off or rare
<input type="checkbox"/>	Intermittent or sporadic

	Frequent
✕	On-going
Impact - Impact on the attributes	
	Insignificant
	Minor
	Significant
✕	Major
Management response - Capacity of management to respond	
✕	High capacity
	Medium capacity
	Low capacity
	No capacity and / or resources
Trend - Development over the last 6 years	
	Decreasing
✕	Static
	Increasing

Name	Impact			Origin		Trend
4.13.2 Legal framework						

Spatial scale - Area affected by the factor	
	Restricted
	Localised
	Extensive
✕	Widespread
Temporal scale - Occurrence of the impact	
	One off or rare
	Intermittent or sporadic
	Frequent
✕	On-going
Impact - Impact on the attributes	
	Insignificant
	Minor
✕	Significant
	Major
Management response - Capacity of management to respond	
	High capacity
✕	Medium capacity
	Low capacity
	No capacity and / or resources
Trend - Development over the last 6 years	
	Decreasing

✕	Static
	Increasing

Name	Impact	Origin	Trend
4.13.3 Governance	 		

Spatial scale - Area affected by the factor

	Restricted
	Localised
	Extensive
✕	Widespread

Temporal scale - Occurrence of the impact

	One off or rare
	Intermittent or sporadic
	Frequent
✕	On-going

Impact - Impact on the attributes




	Insignificant
	Minor
	Significant
✕	Major

Management response - Capacity of management to respond

✕	High capacity
	Medium capacity
	Low capacity
	No capacity and / or resources

Trend - Development over the last 6 years

	Decreasing
✕	Static
	Increasing

Name	Impact	Origin	Trend
4.13.4 Management activities	 		

Spatial scale - Area affected by the factor

	Restricted
	Localised
	Extensive
✕	Widespread

Temporal scale - Occurrence of the impact





	One off or rare
	Intermittent or sporadic

	Frequent
✕	On-going
Impact - Impact on the attributes	
	Insignificant
	Minor
✕	Significant
	Major
Management response - Capacity of management to respond	
	High capacity
✕	Medium capacity
	Low capacity
	No capacity and / or resources
Trend - Development over the last 6 years	
	Decreasing
✕	Static
	Increasing

Name	Impact			Origin		Trend
4.13.5 Financial resources	+	!		+		→

Spatial scale - Area affected by the factor	
	Restricted
✕	Localised
	Extensive
	Widespread
Temporal scale - Occurrence of the impact	
	One off or rare
✕	Intermittent or sporadic
	Frequent
	On-going
Impact - Impact on the attributes	
	Insignificant
✕	Minor
	Significant
	Major
Management response - Capacity of management to respond	
	High capacity
✕	Medium capacity
	Low capacity
	No capacity and / or resources
Trend - Development over the last 6 years	
	Decreasing

✕	Static
	Increasing

Name	Impact	Origin	Trend
4.13.6 Human resources	 	 	

Spatial scale - Area affected by the factor

	Restricted
	Localised
	Extensive
✕	Widespread

Temporal scale - Occurrence of the impact

	One off or rare
	Intermittent or sporadic
✕	Frequent
	On-going

Impact - Impact on the attributes






	Insignificant
✕	Minor
	Significant
	Major

Management response - Capacity of management to respond

	High capacity
✕	Medium capacity
	Low capacity
	No capacity and / or resources

Trend - Development over the last 6 years

	Decreasing
✕	Static
	Increasing

Name	Impact	Origin	Trend
4.13.7 Low impact research/monitoring activities	 	 	

Spatial scale - Area affected by the factor

	Restricted
✕	Localised
	Extensive
	Widespread

Temporal scale - Occurrence of the impact

	One off or rare
	Intermittent or sporadic

✕	Frequent
	On-going
Impact - Impact on the attributes	
	Insignificant
	Minor
✕	Significant
	Major
Management response - Capacity of management to respond	
	High capacity
✕	Medium capacity
	Low capacity
	No capacity and / or resources
Trend - Development over the last 6 years	
	Decreasing
✕	Static
	Increasing

4.17. Serial inscriptions (national or transnational)

4.17.1 - If your property is a serial inscription (national or transnational) please identify which components of the property are impacted by each factor

4.18. Prediction of the state of conservation at next cycle of Periodic Reporting.

4.18.1 - Please predict what the state of conservation of each attribute will be approximately 6 years from now (at the time of the next cycle of Periodic Reporting)

	Attribute	Preserved	Compromised	Seriously compromised	Lost
4.18.1.1	The preserved forests	✕			
4.18.1.2	The spatial organisation of the hunting forests	✕			
4.18.1.3	The hunting numbered stones, the fences and the emblematic markers	✕			
4.18.1.4	The reforestation of the forests	✕			
4.18.1.5		✕			

5. Protection and Management of the Property

5.1. Boundaries and Buffer Zones

5.1.1 - Are the boundaries of the World Heritage property adequate to maintain the property's Outstanding Universal Value?

The boundaries are **adequate to maintain** the property's Outstanding Universal Value

5.1.2 - Are the boundaries of the World Heritage property known and recognised?

The boundaries **are known by both** the management authority and local communities/landowners

5.1.3 - Are the buffer zone(s) of the World Heritage property adequate to maintain the property's Outstanding Universal Value?

The buffer zones are **adequate** to maintain the property's Outstanding Universal Value

5.1.4 - Are the boundaries of the buffer zones known and recognised?

The buffer zones of the World Heritage property **are known and recognised by both** the management authority and local communities/landowners

5.1.5 - Comments, conclusions and/or recommendations related to boundaries and buffer zones of the World Heritage property

5.2. Protective Measures

5.2.1 - Protective designation (legal, regulatory, contractual, planning, institutional and/or traditional).

5.2.2 - Please list any legislation and other measures (regulatory -including spatial planning- contractual, institutional or traditional) not included in 5.2.1 and indicate the category

Planlovens § 11 a, nr. 14: that the municipal plan must contain guidelines for safeguarding cultural-historical conservation values, including the location of valuable cultural environments and other significant cultural-historical conservation values / It's a national goal to ensure that the valuable cultural environments, both in the open country and in the cities, are mapped, described and secured. The places included on UNESCO's world heritage list must be secured in the municipal plans through the allocation of buffer zones, which must secure the basis for designation. The guidelines had to be incorporated into the Municipal Plan every year /

5.2.3 - Is the legal framework (i.e. legislation and/or regulation including spatial planning) adequate for maintaining the Outstanding Universal Value including conditions of Integrity and/or Authenticity of the property?

The **legal framework** for maintaining of the Outstanding Universal Value including conditions of Authenticity and/or Integrity of the World Heritage property provides an **adequate basis for effective management and protection**

5.2.4 - Is the legal framework (i.e. legislation and/or regulation) adequate in the buffer zone for maintaining the Outstanding Universal Value including conditions of Integrity and/or Authenticity of the property?

The **legal framework** in the buffer zone for the maintenance of the Outstanding Universal Value including conditions of Authenticity and/or Integrity of the World Heritage property provides an **adequate basis for effective management and protection**

5.2.5 - Is the legal framework (i.e. legislation and/or regulation) in the broader setting of the World Heritage property adequate for maintaining the Outstanding Universal Value including conditions of Integrity and/or Authenticity of the property?

The **legal framework** for the broader setting of the World Heritage property provides an **adequate basis for effective management and protection** of the property, contributing to the maintenance of its Outstanding Universal Value including conditions of Authenticity and/or Integrity

5.2.6 - Can the legal framework (i.e. legislation and/or regulation) be enforced?

There is **acceptable capacity/resources** to enforce legislation and/or regulation in the World Heritage property but some deficiencies of enforcement remain

5.2.7 - Please provide a short summary of how the legislation, including spatial planning and other regulation, works in practice

5.2.8 - Comments, conclusions and/or recommendations about the information related to the measures taken to protect the World Heritage property

5.3. Management System/Management Plan

5.3.1 - Please check the box which most closely match the character of the governance and management system of the property

Public management system joint national/ local

If 'Other', please specify

5.3.2 - Management System: Please indicate which of the various management tools listed below are used to help protect the property.

A management plan

An annual work plan or business plan

5.3.3 - Please give a brief description of the management system currently in place at your property

5.3.4 - Management Documents

Comment

Component part Gribskov: <https://naturstyrelsen.dk/drift-og-pleje/driftsplanlaegning/nordsjaelland/omraadeplaner/gribskov/> Component part Store Dyrehave: <https://naturstyrelsen.dk/drift-og-pleje/driftsplanlaegning/nordsjaelland/omraadeplaner/store-dyrehave/> Component part Jægersborg Hegn: <https://naturstyrelsen.dk/drift-og-pleje/driftsplanlaegning/hovedstaden/omraadeplaner-for-hovedstaden/driftplan-jaehegn/>

5.3.5 - Has any use been made of the 2011 Recommendation on the Historic Urban Landscape in developing policies and best practices for the protection of this property?

The 2011 Recommendation on the Historic Urban Landscape is **not relevant** to this property

5.3.6 - If the Historic Urban Landscape Recommendation has been used at this property, please describe briefly what has been done.

5.3.7 - Has any use been made of the Policy Document on the Impacts of Climate Change on World Heritage Properties at the property?

No use has been made of the World Heritage Policy for Climate Change

5.3.8 - If the Climate Change policy has been used, please briefly describe what has been done along with any research on the impacts of Climate Change on the property:

5.3.9 - Has any use been made of the Strategy for Reducing Risks from Disasters at World Heritage Properties at the property ?

No use has been made of the Strategy for Reducing Risks from Disasters at World Heritage Properties

5.3.10 - If the Strategy for Reducing Risks from Disasters at World Heritage Properties has been used, please briefly describe what has been done

5.3.11 - Rate the coordination between the various levels of administration (i.e. national/federal; regional/provincial/state; local/municipal etc.) involved in the management of the World Heritage property

There is **adequate coordination** between all bodies/levels involved in the management of the property

5.3.12 - Is the management system/plan adequate to maintain the property's Outstanding Universal Value?

The management system/plan is **fully adequate** to maintain the property's Outstanding Universal Value

5.3.13 - Is the management system being implemented?

The management system is being **fully implemented and monitored**

5.3.14 - Is there an annual work/action plan and is it being implemented?

An annual work/action plan **exists and many of its activities are being implemented**

5.3.15 - Does the management system include formal mechanisms and procedures that ensure participation and contribution of the following groups, living within or near the World Heritage property and/or buffer zone in management decisions that maintain the Outstanding Universal Value of the property?

		Not applicable	No mechanisms for participation	Some participation	Direct participation	Transformative participation in all relevant decision processes
5.3.15.1	Local communities		✗			
5.3.15.2	Local authorities				✗	
5.3.15.3	Landowners in the property and the buffer zone			✗		
5.3.15.4	Indigenous peoples	✗				
5.3.15.5	Women	✗				
5.3.15.6	Other specific groups			✗		
	If you selected, 'Other specific groups' please specify	Cycling clubs and horseriding clubs				

5.3.16 - Please rate the cooperation/relationship between the World Heritage property managers/coordinators/staff and the following groups

		Not applicable	Non-existent	Poor	Fair	Good
5.3.16.1	Local communities				✗	
5.3.16.2	Local/Municipal authorities				✗	
5.3.16.3	Indigenous peoples	✗				
5.3.16.4	Landowners					✗
5.3.16.5	Women	✗				
5.3.16.6	Youth/Children				✗	
5.3.16.7	Researchers			✗		
5.3.16.8	Local Visitors/Tourists					✗
5.3.16.9	National/International tourists				✗	
5.3.16.10	Tourism Industry				✗	
5.3.16.11	Local businesses and industries				✗	
5.3.16.12	NGOs			✗		
5.3.16.13	Other specific groups				✗	
	If you selected 'Other specific groups', please specify	Cycling clubs and riding clubs, local cafes, hotels, hostels and campings				

5.3.17 - Please rate the extent to which the management system of your property contributes towards achieving the objectives of the World Heritage Committee's Policy for the Integration of a Sustainable Development Perspective into the Processes of the *World Heritage Convention*

		Not applicable	No contribution	Limited	Significant	Full achievement
5.3.17.1	The management system of the property contributes to gender equality	✗				
5.3.17.2	The management system of the property provides ecosystem services/benefits to the local community (e.g. fresh air, water, food, medicinal plants)	✗				
5.3.17.3	The management system of the property contributes to social inclusion and equity, improving opportunities for all, irrespective of age, sex, disability, ethnicity, origin, religion or economic or other status	✗				
5.3.17.4	The management system of the property integrates a human rights-based approach	✗				

5.3.17.5	The management system of the property contributes to fostering inclusive local economic development, and to enhancing livelihood			×		
5.3.17.6	The management system of the property contributes to conflict prevention, including respect for cultural diversity within and around the World Heritage property	×				

5.3.18 - Please provide further details on the ratings of the management system given in the table above

5.3.19 - Comments, conclusions and/or recommendations related to the management system/plan

6. Financial and Human Resources

6.1. Funding

6.1.1 - If your funding sources do not exactly fit those shown, put the relevant amounts against the funding type that most closely represents your situation, and use the comment box below to provide more details.

		Project costs	Running costs
6.1.1.1	Multilateral funding (GEF, World Bank, etc.)	0 %	0 %
6.1.1.2	Bilateral international funding	0 %	0 %
6.1.1.3	World Heritage Fund (International Assistance)	0 %	0 %
6.1.1.4	Contribution from other conventions and programmes	0 %	0 %
6.1.1.5	International donations (NGOs, foundations, etc.)	0 %	0 %
6.1.1.6	Governmental (national/federal)	1 %	31 %
6.1.1.7	Governmental (regional/provincial/state)	0 %	0 %
6.1.1.8	Governmental (local/municipal)	1 %	69 %
6.1.1.9	In-country donations (NGOs, foundations, etc.)	98 %	0 %
6.1.1.10	Individual visitor charges (e.g. entry, toilets, parking, camping fees, etc.)	0 %	0 %
6.1.1.11	Commercial activities (e.g. merchandising and catering, filming permit, concessions, etc.)	0 %	0 %
6.1.1.12	Other	0 %	0 %
		Total 100 %	Total 100 %

6.1.2 - Please comment here on any other aspects of funding sources not covered in the table above

6.1.3 - Is the current budget sufficient to manage the World Heritage property effectively?

The available **budget is acceptable** but **could be further improved** to fully meet the management needs

6.1.4 - Are the existing sources of funding secure and likely to remain so?

The existing sources of funding are **secure over the medium-term** and **planning is underway to secure funding over the long-term**

6.1.5 - Comments, conclusion, and/or recommendations related to finance and infrastructure

6.1.6 - Estimate the distribution of men and women involved in the management, conservation, interpretation of the World Heritage properties and the extent to which they are drawn from local communities.

		From local communities %	From elsewhere %
6.1.6.1	Men	50 %	50 %
6.1.6.2	Women	50 %	50 %
		Total 100 %	Total 100 %

6.1.7 - Are available human resources adequate to manage the World Heritage property?

Human resources **partly meet** the management needs of the World Heritage property

6.1.8 - Considering the management needs of the World Heritage property, please rate the availability of professionals in the following disciplines

Conservation	Good
Environmental sustainability	Fair
Community participation and inclusion	Fair
Risk preparedness	Good
Capacity development and education	Fair
Administration	Fair

Research and monitoring	Good
Awareness raising and public information/communication	Good
Marketing and promotion	Good
Interpretation	Fair
Visitor management/tourism	Good
Enforcement (custodians, police)	Fair

6.1.9 - Please rate the availability of training opportunities for the management of the World Heritage property in the following disciplines

Conservation	Good
Environmental sustainability	Fair
Community participation and inclusion	Fair
Risk preparedness	Fair
Capacity development and education	Fair
Administration	Fair
Research and monitoring	Fair
Awareness raising and public information/communication	Fair
Marketing and promotion	Fair
Interpretation	Fair
Visitor management/tourism	Fair
Enforcement (custodians, police)	Fair

6.1.10 - Has any use been made of the World Heritage Strategy for Capacity Building at the property?

Some use has been made of the World Heritage Strategy for Capacity Building

6.1.11 - If the World Heritage Strategy for Capacity Building has been used, please briefly describe what has been done.

6.1.12 - Are there site-specific capacity building plans or programmes that develop local expertise and that contribute to the transfer of skills for the conservation and management of the World Heritage property?

A site-based capacity building plan or programme is in place and partially implemented; some technical skills are being transferred to those managing the property locally, but most technical work is carried out by external staff

6.1.13 - Comments, conclusions and/or recommendations related to human resources, expertise and training

7. Scientific Studies and Research Projects

7.1 - Is there adequate knowledge (scientific or traditional) about the values and attributes of the World Heritage property to support planning, management and decision-making to ensure that Outstanding Universal Value is maintained?

Knowledge about the values and attributes of the World Heritage property is **acceptable** for most key areas but there are gaps

7.2 - Is there a planned programme of research at the property which is directed towards management needs and/or improving understanding of Outstanding Universal Value?

There is a **comprehensive, integrated programme** of research, which is relevant to management needs and/or improving understanding of Outstanding Universal Value

7.3 - Are results from research programmes publicly available and disseminated?

Research results **are shared** widely with **active outreach** to local communities and national and international audiences

7.4 - Comments, conclusions and/or recommendations related to scientific studies and research projects

8. Education, Information and Awareness Building

8.1 - Please rate the awareness and understanding of the existence and justification for inscription of the World Heritage property amongst the following groups

Local communities	Poor
Local/municipal authorities	Fair
Indigenous peoples	Not applicable
Landowners	Fair

Women	Fair
Youth/children	Fair
Researchers	Fair
Local visitors	Fair
National/international tourists	Poor
Tourism industry	Fair
Local businesses and industries	Poor
NGOs	Poor
Other specific groups	Not applicable
If you selected 'Other specific groups', please describe	

8.2 - Does the property have a heritage education programme(s) for children and/or youth, that can contribute to a better understanding of heritage, promote diversity and foster intercultural dialogue?

There is a planned education and awareness programme for children and/or youth **but it only partly meets the needs**

8.3 - Who are the target audiences for education and awareness programmes at your property?

Local communities
Local/municipal authorities
Youth/children
Local Visitors
National/international tourists
Tourism industry

8.4 - Please rate the adequacy of the following visitor facilities and services at the World Heritage property for education, information, interpretation and awareness building

Visitor centre	Not needed
Site museum	Poor
Information booths	Fair
Guided tours	Fair
Trails/routes	Fair
Printed information materials	Fair
Online (website, social media, etc.)	Good
Transportation facilities	Fair
Other	Good
If 'Other' is selected, please specify	Playground with experience elements: Parforce Hunting figures made in wood

8.5 - Comments, conclusions and/or recommendations related to education, information and awareness building

9. Visitor Management

9.1 - Please provide estimated annual visitor numbers (including national and international visitors) since the last Periodic Report

8 mio / 8,2 mio / 7,7 mio / 7,7 mio / 7,6 mio /

9.2 - What information sources are used to collect visitor statistics?

Other
Automatic counter on selected road sections

9.3 - What is the average length stay of a visitor to the World Heritage property?

One to three hours

9.4 - Please provide the source of information

9.5 - What is the approximate average daily visitor expenditure? (Please provide an estimated monetary figure in USD)

9.6 - Please provide the source of information

9.7 - Does the management system/plan for the World Heritage property include a strategy with an action plan to manage visitors, tourism activity and its derived economic, socio-cultural and environmental impacts?

There is a planned and **effective strategy** to manage visitors, tourism activity and its derived impacts on the World Heritage property

9.8 - Please provide any comments relating to the answer provided above in question 9.7

9.9 - Is visitor use effectively managed to maintain the Outstanding Universal Value of the property?

Visitor use of the World Heritage property is **effectively managed** and does not impact its Outstanding Universal Value

9.10 - Is the effectiveness of tourism management regularly monitored?

No

If a different system, please specify

9.11 - How does the tourism industry cooperate with the site management to improve visitor experiences and maintain the Outstanding Universal Value of the World Heritage property?

There is **good cooperation** between those responsible for the World Heritage property and the tourism industry to **present the Outstanding Universal Value and increase appreciation**

9.12 - How well is the information on the Outstanding Universal Value of the property presented and interpreted?

The Outstanding Universal Value of the property **is adequately presented and interpreted**

9.13 - At how many locations is the World Heritage emblem displayed at the property?

In **many locations** and **easily visible** to visitors

9.14 - How does visitor/tourism revenue (e.g. entry charges, permits) contribute to the management of the World Heritage property?

No fees are collected

9.15 - Are there locally driven sustainable tourism initiatives?

Yes

If 'Yes', please specify

Lots of bike tours and some horse riding tours

9.16 - Are the benefits of tourism shared with local communities?

Yes

If 'Yes', please specify

Local lodging, cafés, restaurants, bike rental, horse-drawn carriage rental

9.17 - Comments, conclusions and/or recommendations related to visitation/tourism/public use of the World Heritage property

10. Monitoring

10.1 - Is there a monitoring programme at the property directed towards management needs and/or towards improving the understanding of the Outstanding Universal Value?

There is a **comprehensive, integrated programme of monitoring**, which is relevant to management needs and/or improving understanding of the Outstanding Universal Value

10.2 - Is necessary information available in order to define key indicators for measuring the state of conservation and are they used in monitoring how the Outstanding Universal Value of the property is being maintained?

Information on the values of the World Heritage property is **adequate** and **key indicators have been defined** for measuring the state of conservation and **are being used in monitoring** of how the Outstanding Universal value of the property is being maintained

10.3 - Are key indicators defined and in place for the following principal aspects of the property?

	Extend of indicators	Not applicable	No indicators	Indicators have been defined but are not yet in use	Indicators are in place and in use since the last Periodic Reporting cycle
10.3.1	State of conservation				×
10.3.2	Effectiveness of the management system				×
10.3.3	Character of governance				×
10.3.4	Appropriate synergy with other conservation designations				×
10.3.5	Contribution to sustainable development			×	
10.3.6	Capacity development			×	

10.4 - Please provide information on relevant key indicators adopted at the property

10.5 - Please rate the level of involvement in monitoring of the following groups:

World Heritage managers/coordinators and staff	Good
Local/municipal authorities	Fair
Local communities	Fair
Indigenous peoples	Not applicable
Landowners	Good
Women	Not applicable
Researchers	Poor
Tourism industry	Fair
Local businesses and industry	Poor
NGOs	Not applicable
Other specific groups	Good
If you selected 'Other specific groups', please specify	Cyclists, exercisers, riders, hikers

10.6 - Has the State Party implemented relevant recommendations arising from the World Heritage Committee?

Implementation is complete

10.7 - Please provide comments relevant to the implementation of recommendations from the World Heritage Committee.

10.8 - Comments, conclusions and/or recommendations related to Monitoring

11. Identification of Priority Management Needs

11.1 - Identification of Priority Management Needs

5.2	Protective Measures	
5.2.6	There is acceptable capacity/resources to enforce legislation and/or regulation in the World Heritage property but some deficiencies of enforcement remain	✕
5.3	Management System/Management Plan	
5.3.7	No use has been made of the Policy Document on the Impacts of Climate Change on World Heritage Properties at the property	✕
5.3.9	No use has been made of the Strategy for Reducing Risks from Disasters at World Heritage Properties at the property	✕
5.3.17	<ul style="list-style-type: none"> In a limited manner, the management system of the World Heritage property does contribute to fostering inclusive local economic development, and to enhancing livelihood 	✕
6.1	Funding	
6.1.3	The available budget is acceptable but could be further improved to fully meet the management needs of the World Heritage property	✕
6.1.7	Human resources partly meet the management needs of the World Heritage property	✕
6.1.10	Some use has been made of the World Heritage Strategy for Capacity Development at the World Heritage property	✕
6.1.12	A site-based capacity building plan or programme is in place and partially implemented; some technical skills are being transferred to those managing the property locally, but most technical work is carried out by external staff	✕
8	Education, Information and Awareness Building	
8.2	There is a planned education and awareness programme for children and/or youth but it only partly meets the needs	✕

Please select 0 more issues.

☒ Please save this question to reflect changes

12. Summary and Conclusions

12.1. Summary - Factors affecting the Property

12.1.1 - Summary - Factors affecting the Property

4.3	Services Infrastructures
-----	--------------------------

4.3.4	Localised utilities	None	None	None	None	None	None
4.12	Invasive/alien species or hyper-abundant species						
4.12.1	Translocated species	None of significant importance to the World Heritage criteria and attributes	None	None	None	None	None
4.12.2	Invasive/Alien terrestrial species	None of significant importance to the World Heritage criteria and attributes	None	Supervised by The Danish Nature Agency	Ongoing	The Danish Nature Agency	None

Summary - Factors affecting the Property **completed**

12.2. Summary - Management Needs

12.2.1 - Summary - Management Needs

5.2	Protective Measures				
		Actions	Timeframe	Lead agency (and others involved)	More info / comment
5.2.6	There is acceptable capacity/resources to enforce legislation and/or regulation in the World Heritage property but some deficiencies of enforcement remain	Management plans are being updated	2023	The Danish Nature Agency	Non

5.3	Management System/Management Plan				
5.3.7	No use has been made of the Policy Document on the Impacts of Climate Change on World Heritage Properties at the property	None	None	None	None
5.3.9	No use has been made of the Strategy for Reducing Risks from Disasters at World Heritage Properties at the property	None	None	None	None
5.3.17	<ul style="list-style-type: none">In a limited manner, the management system of the World Heritage property does contribute to fostering inclusive local economic development, and to enhancing livelihood	None	None	None	None

6.1	Funding				
6.1.3	The available budget is acceptable but could be further improved to fully meet the management needs of the World Heritage property	New cooperation agreement in 2024	2024-2028	The management organisation behind The UNESCO World Heritage Par Force Hunting Landscape in North Zealand	None

6.1.7	Human resources partly meet the management needs of the World Heritage property	New cooperation agreement in 2024	2024-2028	The management organisation behind The UNESCO World Heritage Par Force Hunting Landscape in North Zealand	None
6.1.10	Some use has been made of the World Heritage Strategy for Capacity Development at the World Heritage property	None	None	None	None
6.1.12	A site-based capacity building plan or programme is in place and partially implemented; some technical skills are being transferred to those managing the property locally, but most technical work is carried out by external staff	None	None	None	None

8	Education, Information and Awareness Building				
8.2	There is a planned education and awareness programme for children and/or youth but it only partly meets the needs	None	None	None	None

Summary - Management Needs completed

12.3. Conclusions on the State of Conservation of the Property

12.3.1 - Following the analysis undertaken for this report, what is the current state of Authenticity of the World Heritage property?

The Authenticity of the World Heritage property **has been preserved**

12.3.2 - Following the analysis undertaken for this report, what is the current state of Integrity of the World Heritage property?

The Integrity of the World Heritage property is **intact**

12.3.3 - Following the analysis undertaken for this report, what is the current state of the World Heritage property's Outstanding Universal Value?

The World Heritage property's Outstanding Universal Value has been **maintained**.

12.3.4 - What is the current state of the property's other values?

Other important cultural and/or natural values and the state of conservation of the World Heritage property are **intact**

12.3.5 - Comments. conclusions and/or recommendations related to the state of conservation of the property.

13. Impact of World Heritage Status

13.1 - Please rate the impacts of World Heritage status of the property in relation to the following areas

Conservation	Very positive
Research and monitoring	Positive
Management effectiveness	Very positive
Quality of life for local communities and indigenous peoples	Very positive

Recognition	Positive
Education	Positive
Infrastructure development	Positive
Funding for the property	Positive
International cooperation	Positive
Political support for conservation	Positive
Legal/Policy framework	Positive
Advocacy	Positive
Institutional coordination	Positive
Security	Very positive
Gender equality	Positive
Provision of ecosystem services/ benefits to local communities	Positive
Social inclusion and equity, and improvement of opportunities for all, irrespective of age, sex, disability, ethnicity, origin, religion, or economic or other status	Positive
Fostering inclusive local economic development and enhancing livelihood	Positive
Contributing to conflict prevention, including respect for cultural diversity within and around heritage properties	Not applicable
Other	Not applicable
If 'Other', please specify	

13.2 - Comments, conclusions and/or recommendations related to World Heritage status and its impacts

14. Good Practice in the Implementation of the World Heritage Convention

14.1 - Example of good practice in World Heritage protection, identification, conservation or management at the property level

14.2 - Define which topics are covered by this example of best practice at the property level

Sustainable Development
State of Conservation
Management
Governance

15. Assessment of the Periodic Reporting Exercise

15.1. Relevance of Periodic Reporting

15.1.1 - Has the Periodic Reporting process improved the understanding of the following?

The property's Integrity and/or Authenticity
--

15.1.2 - Please rate the follow-up to conclusions and recommendations from previous Periodic Reporting exercise by the following entities

State Party	Fair
Site Managers	No follow-up
UNESCO World Heritage Centre	Fair
Advisory Bodies (ICOMOS, IUCN, ICCROM)	No follow-up

15.2. Use of Data

15.2.1 - How do the authorities in charge of the property plan to use the data recorded from this cycle of Periodic Reporting?

Revision of priorities/strategies/policies for the protection, management and conservation of heritage
Fundraising
Awareness raising

15.2.2 - Comments on use of data from the Cycle of Periodic Reporting

15.3. Timing and resources

15.3.1 - Entities involved in the filling out of this online questionnaire (tick as many boxes as applicable)

Governmental institutions responsible for cultural and natural heritage
Site Manager/Coordinator World Heritage property staff
Staff from other World Heritage properties
Other
The local tourism agency

15.3.2 - Has a gender balanced contribution and participation been considered in the filling out of this questionnaire?

Gender balance has **not been explicitly** considered or implemented in the process.

15.3.3 - Were you given adequate time (i.e. roughly ten months) to gather necessary information and to fill in this questionnaire?

Yes

15.3.4 - Please estimate the time (working hours) needed to complete this questionnaire

45 hours / 30 hours / 7 hours /

15.3.5 - Did you mobilise any additional resources to fill out this questionnaire?

	Additional resources	No	Yes
15.3.5.1	Human resources		✕
15.3.5.2	Financial resources for organizing consultation meetings/ training	✕	

15.4. Format and content of the Periodic Report

15.4.1 - How accessible was the information required to complete this questionnaire?

Most required information was accessible.

15.4.2 - Was the questionnaire easy to use and clear to understand?

		Very Difficult	Difficult	Easy	Very easy
15.4.2.1	Ease of use of questionnaire		✕		
15.4.2.2	Clarity of questions		✕		

15.4.3 - Please provide suggestions for improvement of the Periodic Reporting questionnaire

It's a very long questionnaire to many different World Heritage sites, but there are many repetitions in relation to e.g. marine conditions, gender conditions etc, which are not particularly relevant to Danish conditions. Once the answer is "no" somewhere, the questions within the same kind could expire. The questionnaire could with good reason be shortened. It's a very resource-intensive task, and it would be nice to know how the results will be used, e.g. a large overall report?

15.5. Training and Guidance

15.5.1 - Please rate the level of support in terms of training and guidance from the following entities in completing this questionnaire

UNESCO World Heritage Centre	Fair
UNESCO (other sectors/field offices)	No support
UNESCO National Commission	No support
ICOMOS International	No support
IUCN International	No support
ICCROM international/regional	No support
ICOMOS national/regional	No support
IUCN national/regional	No support

15.5.2 - Please rate the level of support for completing the Periodic Reporting questionnaire from the following entities

UNESCO World Heritage Centre	Fair
State Party Representative (national Focal Point)	Fair
UNESCO other sectors (e.g. field office)	No support
National Commission for UNESCO	No support

ICOMOS International	No support
ICCROM International/regional	No support
ICOMOS national/regional	No support
IUCN national/regional	No support
IUCN International	No support

15.5.3 - Were the online training resources prepared by the World Heritage Centre regarding Periodic Reporting adequate for you to complete this questionnaire?

Yes

15.5.4 - If you found that the online training resources were not adequate, what changes would you like to see implemented?

15.6. Actions that will require formal consideration by the World Heritage Committee

15.6.1 - Summary of actions that will require formal consideration by the World Heritage Committee

No item were proposed for update

15.7. Comments, conclusions and/or recommendations related to the Assessment of the Periodic Reporting Exercise

15.7.1 - Comments, conclusions and/or recommendations related to the Assessment of the Periodic Reporting Exercise

15.7.2 - Thank you for having filled in all the questions. Please contact your National Focal Point for validation.