

# Christiansfeld, a Moravian Church Settlement

## 1. World Heritage Property Data

### 1.1 - Name of World Heritage property


Christiansfeld, a Moravian Church Settlement

### 1.2 - World Heritage property details

### 1.3 - Geographic information table

Name	Coordinates	Property (ha)	Buffer zone (ha)	Total (ha)	Inscription year
Christiansfeld, a Moravian Church Settlement	55.356 / 9.481	21.2	384.6	405.8	2015
Total (ha)		21.2	384.6	405.8	

### 1.4 - Map(s)

Title	Date	Link to source
Christiansfeld, a Moravian Church Settlement - map of inscribed property	2015	

### 1.5 - Web and Social Media data of the property (if applicable)

#### Comment

Official web site in Danish, German, English: <https://museumkolding.dk/christiansfeld/>

## 2. Other Conventions/Programmes under which the World Heritage property is protected (if applicable)

**2.1 - Records indicate that your World Heritage property (in whole or in part) is designated and/or protected under the Conventions/programmes shown in the prefilled table below. Please check and amend as necessary.**

		The World Heritage property (in whole or in part) <u>is</u> designated and/or protected under this convention/programme	The World Heritage property (in whole or in part) <u>is not</u> designated and/or protected under this convention/programme
2.1.1	<b>International Register of Cultural Property under Special Protection</b> (1954 Hague Convention for the Protection of Cultural Property in the Event of Armed Conflict)		×
2.1.2	<b>List of Cultural Property under Enhanced Protection</b> (Second Protocol to the 1954 Hague Convention for the Protection of Cultural Property in the Event of Armed Conflict)		×
2.1.3	<b>The List of Wetlands of International Importance (The Ramsar List)</b> (Convention on Wetlands of International Importance (Ramsar Convention))		×
2.1.4	<b>World Network of Biosphere Reserves</b> Man and the Biosphere (MAB) Programme		×
2.1.5	<b>Global Geoparks Network</b> UNESCO Global Geoparks		×

### 2.2 - Please provide comments on 2.1 if necessary

**2.3 - Do your national authorities intend to request the granting of Enhanced Protection (if relevant) under the Second Protocol to the 1954 Hague Convention for the Protection of Cultural Property in the Event of Armed Conflict for the World Heritage property in the next three years?**

No

**2.4 - Do your national authorities intend to designate whole or part of the World Heritage property for inclusion in the List of Wetlands of International Importance (The Ramsar List), if relevant, in the next three years?**

Not applicable

**2.5 - Do your national authorities intend to designate whole or part of the World Heritage property as a Man and Biosphere Reserve (if relevant) in the next three years?**

Not applicable

**2.6 - Do your national authorities intend to apply for whole or part of World Heritage property to be designated as a UNESCO Global**

**Geopark (if relevant) in the next three years?**

Not applicable

**2.7 - Please indicate the level of cooperation at property level between designations under different Conventions/Programmes**

<b>2.7.1</b>	<b>1954 Hague Convention for the Protection of Cultural Property in the Event of Armed Conflict</b>	
2.7.1	There is <b>no contact</b> with the Focal Point(s) of this designation/programme.	✕
2.7.2	The World Heritage Site Manager <b>occasionally</b> communicates with the Focal Point(s) of this designation/programme.	
2.7.3	The World Heritage Site Manager <b>regularly</b> communicates with the Focal Point(s) of this designation/programme.	
2.7.4	The World Heritage Site Manager <b>also manages</b> this designation/programme.	
<b>2.7.2</b>	<b>Second Protocol to the 1954 Hague Convention for the Protection of Cultural Property in the Event of Armed Conflict</b>	
2.7.1	There is <b>no contact</b> with the Focal Point(s) of this designation/programme.	✕
2.7.2	The World Heritage Site Manager <b>occasionally</b> communicates with the Focal Point(s) of this designation/programme.	
2.7.3	The World Heritage Site Manager <b>regularly</b> communicates with the Focal Point(s) of this designation/programme.	
2.7.4	The World Heritage Site Manager <b>also manages</b> this designation/programme.	
<b>2.7.3</b>	<b>Convention on Wetlands of International Importance (Ramsar Convention)</b>	
2.7.1	There is <b>no contact</b> with the Focal Point(s) of this designation/programme.	✕
2.7.2	The World Heritage Site Manager <b>occasionally</b> communicates with the Focal Point(s) of this designation/programme.	
2.7.3	The World Heritage Site Manager <b>regularly</b> communicates with the Focal Point(s) of this designation/programme.	
2.7.4	The World Heritage Site Manager <b>also manages</b> this designation/programme.	
<b>2.7.4</b>	<b>Man and the Biosphere (MAB) Programme</b>	
2.7.1	There is <b>no contact</b> with the Focal Point(s) of this designation/programme.	✕
2.7.2	The World Heritage Site Manager <b>occasionally</b> communicates with the Focal Point(s) of this designation/programme.	
2.7.3	The World Heritage Site Manager <b>regularly</b> communicates with the Focal Point(s) of this designation/programme.	
2.7.4	The World Heritage Site Manager <b>also manages</b> this designation/programme.	
<b>2.7.5</b>	<b>UNESCO Global Geoparks</b>	
2.7.1	There is <b>no contact</b> with the Focal Point(s) of this designation/programme.	✕
2.7.2	The World Heritage Site Manager <b>occasionally</b> communicates with the Focal Point(s) of this designation/programme.	
2.7.3	The World Heritage Site Manager <b>regularly</b> communicates with the Focal Point(s) of this designation/programme.	
2.7.4	The World Heritage Site Manager <b>also manages</b> this designation/programme.	

**2.8 - Please add any further comments on cooperation with the other designation(s)/programme(s)****2.9 - Are you aware of any elements associated with the World Heritage property that have been inscribed on the Representative List of the Intangible Cultural Heritage?**

No

**2.10 - Please list any elements associated with the World Heritage property inscribed under the Convention for the Safeguarding of the Intangible Cultural Heritage of which you are aware****2.11 - Are you aware of any documentary heritage listed under the Memory of the World Programme associated with the World Heritage property?**

No

**2.12 - Please list any documentary heritage associated with the World Heritage property listed under the Memory of the World Programme of which you are aware.****3. Statement of Outstanding Universal Value****3.1 - Statement of Outstanding Universal Value for the property as adopted by the World Heritage Committee****Statement of Outstanding Universal Value****Brief synthesis**

The 18th century settlement of Christiansfeld in South Jutland is an exceptional example of a Moravian Church planned colony settlement, which reflects the

Moravian Church's societal and ethical ideals. Founded in 1773, it was built as a colony of the Moravian Church, a Lutheran free congregation centred in Herrnhut, Saxony. Christiansfeld is one of many exceptional settlements, and it presents the best-preserved example of a northern European colony settlement constructed around a central Church Square. The town presents an intact and well-preserved collection of buildings, oriented along two tangential east-west streets surrounding the Church Square and integrates a cemetery placed outside of the town. The town reflects the Moravian Church's societal structure, characterised by large communal houses for the congregation's widows and unmarried men and women. The architecture is homogenous and unornamented, with one- and two-storey buildings in yellow brick and with red tile roofs. The proportions, materials, and craftsmanship contribute to the town's special atmosphere of peace and harmony.

**Criterion (iii):** The Moravian Church settlement of Christiansfeld bears an exceptional testimony to the Brethren's principles, which are expressed in the town's layout, architecture and craftsmanship as well as the fact that numerous buildings are still used for their original functions and the Moravian Church activities and traditions are continued. Its exceptional state of preservation allows Christiansfeld to be recognized as the best preserved and most complete example of a European Moravian Church colony illustrating urban planning principles aimed at reflecting the social and ethical values of this community.

**Criterion (iv):** Christiansfeld is an outstanding example of a planned idealized Protestant colony, as is illustrated in its town plan, unity and functional distribution, in which the Moravian Church's vision of an urban society could be realized. Like other Moravian settlements, it reflects new ideas introduced in the Age of Enlightenment which anticipated ideas of equality and social community that became a reality for many Europeans only much later. The democratic organisation of the Moravian Church is expressed in its humanistic town planning, illustrated by its open plan, established on agricultural land and representing all important buildings for the common welfare. Christiansfeld possesses all necessary town functions and illustrates its unity through homogenous groups of buildings with shared styles, materials, proportions and a high quality of craftsmanship.

**Integrity**

The boundaries of the property include the complete original town plan of Christiansfeld and with it all elements that were planned as part of the Moravian Church settlement. A large percentage of the original buildings have been preserved and the town plan remains widely legible. The religious rituals and beliefs of the community, which are the reason for the design of physical spaces, are to a large extent continuously practiced. The visual relations between different parts of the town, including the cemetery and the landscape surrounding it, are still extant. Christiansfeld, due to its excellent state of preservation, illustrates the highest number of characteristic elements found in any European Moravian Church colony settlement and therefore demonstrates integrity. In terms of the overall network of Moravian settlements, further elements could contribute to Christiansfeld's integrity by means of a future serial transnational nomination of Moravian Church Settlements into which Christiansfeld could be integrated.

**Authenticity**

The structure and characteristics of the original town plan remain largely unaltered. All buildings, especially those of the early Moravian period of 1820, retain their authenticity in material, design, substance, workmanship, and some of them as well in function and use. The continuity of the Moravian Church community contributes to safeguarding authenticity in spirit and feeling as well as atmosphere of the property. Most of the residential units have been modernized in their interiors to be in line with contemporary living standards whilst aiming to retain their authenticity wherever possible. In some cases architectural renovations could have been implemented with more respect for authenticity. At times architects have aimed for modern interiors of a high aesthetic standard and refinery which have unfortunately reduced traces of historic construction materials and techniques. It is recommended that future modernizations, including of interiors, should pay special attention to the preservation of historic surfaces.

**Protection and management requirements**

The key historic buildings in Christiansfeld are protected according to the Buildings and Urban Environment Act (Act No. 685 of 9 June 2011). The entire property is protected by Local Planning Act 1311-41 which lays down the rules for the area's use, land development, roads, trails and parking, wiring systems, the development's size and location, the development's outward appearance, etc. World Heritage Sites, according to Danish legislation, are by definition sites of national interest and any approvals granted by the municipality need to be reviewed by the Minister of the Environment. While the protection by planning act seems sufficient and effective at present, planning acts are agreed upon for limited timeframes and may change in the future. Since a national interest has been added with the World Heritage designation, ideally the entire property should be designated as a historic monument at the highest possible level in the national designation system. The Moravian Church has for the past 200 years provided traditional protection to its buildings through their requirements for use.

The management and administration is shared by several partners in a so-called UNESCO Management Group and a Group of Interested Parties. The municipality has allocated funds earmarked for the preservation of Christiansfeld and the Moravian Church has recently established a committee under the Board of Elders for conservation, renovation and maintenance decisions. A senior craftsman employed by the Moravian Church is in charge of the execution of decisions concerned. The State Party has indicated that a risk preparedness and disaster response plan will be developed for the property by 2016.

The management plan predominantly aims at the preservation and protection of Christiansfeld with regards to its town plan, historic architecture and landscape setting. The plan combines a list of specific measures divided into three areas; urban, architectural and cultural, to be undertaken in the forthcoming four years. The current priorities and actions are intended to be implemented up until 2017, when a comprehensive evaluation and revision of the management plan is envisaged. Quality assessment indicators for the evaluation of its implementation are yet to be finalized. The management plan is yet to be officially adopted but the different actions contained in it have been endorsed by either the Kolding Municipality or the Management Group. The Moravian Church community remains very active in upholding its religious and social services. These also form opportunities for involvement in the social and ethical principles that underline the significance of the settlement.

**3.2 - Please list the key attributes of Outstanding Universal Value of your property and give an assessment of their condition. As a guideline, it is suggested to focus on approximately five key attributes (no more than 15 overall).**

	Brief identification of attribute	Preserved	Compromised	Seriously compromised	Lost
3.2.1	Town planning, street system	✗			
3.2.2	Town planning, building structure	✗			
3.2.3	Town architecture, building proportions	✗			
3.2.4	Town architecture, building types	✗			
3.2.5	Town culture, Moravian Church presence	✗			
3.2.6	Town culture, Moravian liturgy	✗			
3.2.7					
3.2.8					

3.2.9					
3.2.10					
3.2.11					
3.2.12					
3.2.13					
3.2.14					
3.2.15					

### 3.3 - Comments, conclusions and/or recommendations related to Statement of Outstanding Universal Value

In 2023, Christiansfeld presents itself in very good condition with regard to both town plan and architecture and the presence of the Moravian Church. 2023 is Christiansfeld 250th anniversary which will be marked several times in the coming months. Since the nomination in 2015, a lot of work and funds has gone into building restoration and maintenance, e.g. street renovation.

## 4. Factors Affecting the Property

### 4.1. Buildings and Development

#### 4.1.1 - Housing

Relevant	<input checked="" type="checkbox"/> Not relevant
----------	--

#### 4.1.2 - Commercial development

Relevant	<input checked="" type="checkbox"/> Not relevant
----------	--

#### 4.1.3 - Industrial areas











Relevant	<input checked="" type="checkbox"/> Not relevant
----------	--

#### 4.1.4 - Major visitor accommodation and associated infrastructure

Relevant	<input checked="" type="checkbox"/> Not relevant
----------	--

#### 4.1.5 - Interpretative and visitation facilities

<input checked="" type="checkbox"/> Relevant	<input type="checkbox"/> Not relevant
--	---------------------------------------

	Impact		Origin		Trend of impact		
Impact	 Current	 Potential	 Inside	 Outside	 Decreasing	 Stable	 Increasing
 Positive <input checked="" type="checkbox"/>		<input checked="" type="checkbox"/>	<input checked="" type="checkbox"/>	<input checked="" type="checkbox"/>			
 Negative							











#### 4.1.6 - Please comment as necessary on how the factors selected as relevant in 4.1 are affecting the property either negatively or positively

In the 2023 Management Plan the outdoor interpretation in Christiansfeld is in focus. This will have a positive impact because there is almost no existing outdoor interpretation today. The interpretation will be integrated in respect of the OUV.

### 4.2. Transportation Infrastructure

#### 4.2.1 - Ground transport infrastructure

<input checked="" type="checkbox"/> Relevant	<input type="checkbox"/> Not relevant
--	---------------------------------------

	Impact		Origin		Trend of impact		
Impact	 Current	 Potential	 Inside	 Outside	 Decreasing	 Stable	 Increasing
 Positive <input checked="" type="checkbox"/>		<input checked="" type="checkbox"/>		<input checked="" type="checkbox"/>			
 Negative							

#### 4.2.2 - Underground transport infrastructure

Relevant	<input checked="" type="checkbox"/> Not relevant
----------	--

#### 4.2.3 - Air transport infrastructure

Relevant	<input checked="" type="checkbox"/> Not relevant
----------	--

#### 4.2.4 - Marine transport infrastructure

Relevant	<input checked="" type="checkbox"/> Not relevant
----------	--

**4.2.5 - Effects arising from use of transportation infrastructure**

Relevant	<input checked="" type="checkbox"/> Not relevant
----------	--

**4.2.6 - Please comment as necessary on how the factors selected as relevant in 4.2 are affecting the property either negatively or positively**

4.2.1: A new bridge for pedestrians connecting the designated property with the western part of the buffer zone is in planning. The new bridge will replace an existing one, but in a new design that will convey a better understanding of the connection between the town and the surrounding landscape.

**4.3. Services Infrastructures**

**4.3.1 - Water infrastructure**

Relevant	<input checked="" type="checkbox"/> Not relevant
----------	--

**4.3.2 - Renewable energy facilities**

Relevant	<input checked="" type="checkbox"/> Not relevant
----------	--

**4.3.3 - Non-renewable energy facilities**

Relevant	<input checked="" type="checkbox"/> Not relevant
----------	--

**4.3.4 - Localised utilities**

Relevant	<input checked="" type="checkbox"/> Not relevant
----------	--

**4.3.5 - Major linear utilities**

Relevant	<input checked="" type="checkbox"/> Not relevant
----------	--

**4.3.6 - Please comment as necessary on how the factors selected as relevant in 4.3 are affecting the property either negatively or positively**

**4.4. Pollution**

**4.4.1 - Pollution of marine waters**

Relevant	<input checked="" type="checkbox"/> Not relevant
----------	--

**4.4.2 - Ground water pollution**

Relevant	<input checked="" type="checkbox"/> Not relevant
----------	--

**4.4.3 - Surface water pollution**

Relevant	<input checked="" type="checkbox"/> Not relevant
----------	--

**4.4.4 - Air pollution**

Relevant	<input checked="" type="checkbox"/> Not relevant
----------	--

**4.4.5 - Solid waste**

Relevant	<input checked="" type="checkbox"/> Not relevant
----------	--

**4.4.6 - Input of excess energy**

Relevant	<input checked="" type="checkbox"/> Not relevant
----------	--

**4.4.7 - Please comment as necessary on how the factors selected as relevant in 4.4 are affecting the property either negatively or positively**

**4.5. Biological resource use/modification**

**4.5.1 - Fishing/collecting aquatic resources**

Relevant	<input checked="" type="checkbox"/> Not relevant
----------	--

**4.5.2 - Aquaculture**

Relevant	<input checked="" type="checkbox"/> Not relevant
----------	--

**4.5.3 - Land conversion**

Relevant	<input checked="" type="checkbox"/> Not relevant
----------	--

#### 4.5.4 - Livestock farming/Grazing of domesticated animals

Relevant	<input checked="" type="checkbox"/> Not relevant
----------	--

#### 4.5.5 - Crop production

Relevant	<input checked="" type="checkbox"/> Not relevant
----------	--

#### 4.5.6 - Commercial wild plant collection

Relevant	<input checked="" type="checkbox"/> Not relevant
----------	--

#### 4.5.7 - Subsistence wild plant collection

Relevant	<input checked="" type="checkbox"/> Not relevant
----------	--

#### 4.5.8 - Commercial hunting

Relevant	<input checked="" type="checkbox"/> Not relevant
----------	--

#### 4.5.9 - Subsistence hunting

Relevant	<input checked="" type="checkbox"/> Not relevant
----------	--

#### 4.5.10 - Forestry/Wood production

Relevant	<input checked="" type="checkbox"/> Not relevant
----------	--

#### 4.5.11 - Please comment as necessary on how the factors selected as relevant in 4.5 are affecting the property either negatively or positively

### 4.6. Physical resource extraction

#### 4.6.1 - Mining

Relevant	<input checked="" type="checkbox"/> Not relevant
----------	--

#### 4.6.2 - Quarrying

Relevant	<input checked="" type="checkbox"/> Not relevant
----------	--

#### 4.6.3 - Oil and gas

Relevant	<input checked="" type="checkbox"/> Not relevant
----------	--

#### 4.6.4 - Water (extraction)

Relevant	<input checked="" type="checkbox"/> Not relevant
----------	--

#### 4.6.5 - Please comment as necessary on how the factors selected as relevant in 4.6 are affecting the property either negatively or positively

### 4.7. Local conditions affecting physical fabric

#### 4.7.1 - Wind

Relevant	<input checked="" type="checkbox"/> Not relevant
----------	--

#### 4.7.2 - Relative humidity

Relevant	<input checked="" type="checkbox"/> Not relevant
----------	--

#### 4.7.3 - Temperature

Relevant	<input checked="" type="checkbox"/> Not relevant
----------	--

#### 4.7.4 - Radiation/Light

Relevant	<input checked="" type="checkbox"/> Not relevant
----------	--

#### 4.7.5 - Dust

Relevant	<input checked="" type="checkbox"/> Not relevant
----------	--

#### 4.7.6 - Water (rain/water table)

Relevant	<input checked="" type="checkbox"/> Not relevant
----------	--

#### 4.7.7 - Pests

Relevant	✕ Not relevant
----------	----------------

#### 4.7.8 - Micro-organisms

Relevant	✕ Not relevant
----------	----------------

**4.7.9 - Please comment as necessary on how the factors selected as relevant in 4.7 are affecting the property either negatively or positively**

#### 4.8. Social/Cultural uses of heritage

##### 4.8.1 - Ritual/Spiritual/Religious and associative uses

✕ Relevant	Not relevant
------------	--------------

	Impact		Origin		Trend of impact		
Impact	🔥 Current	🔊 Potential	📍 Inside	📍 Outside	↘ Decreasing	→ Stable	↗ Increasing
➕ Positive ✕		✕		✕		→	
➖ Negative							

##### 4.8.2 - Society's valuing of heritage

✕ Relevant	Not relevant
------------	--------------

	Impact		Origin		Trend of impact		
Impact	🔥 Current	🔊 Potential	📍 Inside	📍 Outside	↘ Decreasing	→ Stable	↗ Increasing
➕ Positive ✕		✕	✕	✕		→	
➖ Negative							

##### 4.8.3 - Indigenous hunting, gathering and collecting

Relevant	✕ Not relevant
----------	----------------

##### 4.8.4 - Changes in traditional ways of life and knowledge system

Relevant	✕ Not relevant
----------	----------------

##### 4.8.5 - Identity, social cohesion, changes in local population and community

✕ Relevant	Not relevant
------------	--------------

	Impact		Origin		Trend of impact		
Impact	🔥 Current	🔊 Potential	📍 Inside	📍 Outside	↘ Decreasing	→ Stable	↗ Increasing
➕ Positive ✕		✕		✕		→	
➖ Negative							

##### 4.8.6 - Impacts of tourism/Visitation/Recreation

✕ Relevant	Not relevant
------------	--------------

	Impact		Origin		Trend of impact		
Impact	🔥 Current	🔊 Potential	📍 Inside	📍 Outside	↘ Decreasing	→ Stable	↗ Increasing
➕ Positive ✕		✕		✕		→	
➖ Negative							

**4.8.7 - Please comment as necessary on how the factors selected as relevant in 4.8 are affecting the property either negatively or positively**

#### 4.9. Other human activities

##### 4.9.1 - Illegal activities

Relevant	✕ Not relevant
----------	----------------

##### 4.9.2 - Deliberate destruction of heritage

Relevant	<input checked="" type="checkbox"/> Not relevant
----------	--

#### 4.9.3 - Military training

Relevant	<input checked="" type="checkbox"/> Not relevant
----------	--

#### 4.9.4 - War

Relevant	<input checked="" type="checkbox"/> Not relevant
----------	--

#### 4.9.5 - Terrorism

Relevant	<input checked="" type="checkbox"/> Not relevant
----------	--

#### 4.9.6 - Civil unrest

Relevant	<input checked="" type="checkbox"/> Not relevant
----------	--

#### 4.9.7 - Please comment as necessary on how the factors selected as relevant in 4.9 are affecting the property either negatively or positively

#### 4.10. Climate change and severe weather events

##### 4.10.1 - Storms

Relevant	<input checked="" type="checkbox"/> Not relevant
----------	--

##### 4.10.2 - Flooding

Relevant	<input checked="" type="checkbox"/> Not relevant
----------	--

##### 4.10.3 - Drought

Relevant	<input checked="" type="checkbox"/> Not relevant
----------	--

##### 4.10.4 - Desertification

Relevant	<input checked="" type="checkbox"/> Not relevant
----------	--

##### 4.10.5 - Changes to oceanic waters

Relevant	<input checked="" type="checkbox"/> Not relevant
----------	--

##### 4.10.6 - Temperature change

Relevant	<input checked="" type="checkbox"/> Not relevant
----------	--

##### 4.10.7 - Other climate change impacts

Relevant	<input checked="" type="checkbox"/> Not relevant
----------	--

#### 4.10.8 - Please comment as necessary on how the factors selected as relevant in 4.10 are affecting the property either negatively or positively

#### 4.11. Sudden ecological or geological events

##### 4.11.1 - Volcanic eruption

Relevant	<input checked="" type="checkbox"/> Not relevant
----------	--

##### 4.11.2 - Earthquake

Relevant	<input checked="" type="checkbox"/> Not relevant
----------	--

##### 4.11.3 - Tsunami/Tidal wave

Relevant	<input checked="" type="checkbox"/> Not relevant
----------	--

##### 4.11.4 - Avalanche/Landslide

Relevant	<input checked="" type="checkbox"/> Not relevant
----------	--

##### 4.11.5 - Erosion and siltation/Deposition

Relevant	<input checked="" type="checkbox"/> Not relevant
----------	--

##### 4.11.6 - Fire (wildfire)

Relevant	<input checked="" type="checkbox"/> Not relevant
----------	--

4.11.7 - Please comment as necessary on how the factors selected as relevant in 4.11 are affecting the property either negatively or positively

4.12. Invasive/alien species or hyper-abundant species

4.12.1 - Translocated species

Relevant	<input checked="" type="checkbox"/> Not relevant
----------	--

4.12.2 - Invasive/Alien terrestrial species

Relevant	<input checked="" type="checkbox"/> Not relevant
----------	--

4.12.3 - Invasive/Alien freshwater species

Relevant	<input checked="" type="checkbox"/> Not relevant
----------	--

4.12.4 - Invasive/Alien marine species

Relevant	<input checked="" type="checkbox"/> Not relevant
----------	--

4.12.5 - Hyper-abundant species

Relevant	<input checked="" type="checkbox"/> Not relevant
----------	--

4.12.6 - Modified genetic material

Relevant	<input checked="" type="checkbox"/> Not relevant
----------	--

4.12.7 - Please comment as necessary on how the factors selected as relevant in 4.12 are affecting the property either negatively or positively

4.13. Management and institutional factors

4.13.1 - Management system/Management plan

<input checked="" type="checkbox"/> Relevant	<input type="checkbox"/> Not relevant
--	---------------------------------------

	Impact		Origin		Trend of impact		
Impact	Current	Potential	Inside	Outside	Decreasing	Stable	Increasing
Positive <input checked="" type="checkbox"/>	<input checked="" type="checkbox"/>		<input checked="" type="checkbox"/>	<input checked="" type="checkbox"/>			
Negative							

4.13.2 - Legal framework

<input checked="" type="checkbox"/> Relevant	<input type="checkbox"/> Not relevant
--	---------------------------------------

	Impact		Origin		Trend of impact		
Impact	Current	Potential	Inside	Outside	Decreasing	Stable	Increasing
Positive <input checked="" type="checkbox"/>	<input checked="" type="checkbox"/>		<input checked="" type="checkbox"/>	<input checked="" type="checkbox"/>			
Negative							

4.13.3 - Governance


<input checked="" type="checkbox"/> Relevant	<input type="checkbox"/> Not relevant
--	---------------------------------------

	Impact		Origin		Trend of impact		
Impact	Current	Potential	Inside	Outside	Decreasing	Stable	Increasing
Positive <input checked="" type="checkbox"/>	<input checked="" type="checkbox"/>		<input checked="" type="checkbox"/>	<input checked="" type="checkbox"/>			
Negative							

4.13.4 - Management activities

<input checked="" type="checkbox"/> Relevant	<input type="checkbox"/> Not relevant
--	---------------------------------------

	Impact		Origin		Trend of impact		
Impact	Current	Potential	Inside	Outside	Decreasing	Stable	Increasing
Positive <input checked="" type="checkbox"/>	<input checked="" type="checkbox"/>	<input checked="" type="checkbox"/>	<input checked="" type="checkbox"/>	<input checked="" type="checkbox"/>			

 Negative							
--	--	--	--	--	--	--	--

#### 4.13.5 - Financial resources

 Relevant				Not relevant			
	Impact		Origin		Trend of impact		
Impact	 Current	 Potential	 Inside	 Outside	 Decreasing	 Stable	 Increasing
 Positive 							
 Negative							

#### 4.13.6 - Human resources

 Relevant				Not relevant			
	Impact		Origin		Trend of impact		
Impact	 Current	 Potential	 Inside	 Outside	 Decreasing	 Stable	 Increasing
 Positive 							
 Negative							

#### 4.13.7 - Low impact research/monitoring activities

 Relevant				Not relevant			
	Impact		Origin		Trend of impact		
Impact	 Current	 Potential	 Inside	 Outside	 Decreasing	 Stable	 Increasing
 Positive 							
 Negative							

#### 4.13.8 - High impact research/monitoring activities

 Relevant				Not relevant			
	Impact		Origin		Trend of impact		
Impact	 Current	 Potential	 Inside	 Outside	 Decreasing	 Stable	 Increasing
 Positive 							
 Negative							



















4.13.9 - Please comment as necessary on how the factors selected as relevant in 4.13 are affecting the property either negatively or positively

4.14. Other factor(s)

4.14.1 - Other factor(s)

4.15. Factors Summary Table

#### 4.15.1 - Factors Summary Table




Name	Impact			Origin		Trend
4.1 Buildings and Development						
4.1.5 Interpretative and visitation facilities						
4.2 Transportation Infrastructure						
4.2.1 Ground transport infrastructure						
4.8 Social/Cultural uses of heritage						
4.8.1 Ritual/Spiritual/Religious and associative uses						
4.8.2 Society's valuing of heritage						

4.8.5 Identity, social cohesion, changes in local population and community	+		P		↻	→
4.8.6 Impacts of tourism/Visitation/Recreation	+		P		↻	→
4.13 Management and institutional factors						
4.13.1 Management system/Management plan	+	P		⊙	↻	→
4.13.2 Legal framework	+	P		⊙	↻	→
4.13.3 Governance	+	P		⊙	↻	→
4.13.4 Management activities	+	P	P	⊙	↻	↗
4.13.5 Financial resources	+	P		⊙	↻	→
4.13.6 Human resources	+	P		⊙	↻	→
4.13.7 Low impact research/monitoring activities	+	P		⊙	↻	↗
4.13.8 High impact research/monitoring activities	+	P		⊙	↻	→
<b>Legend</b> <span>P Current</span> <span>P Potential</span> <span>- Negative</span> <span>⊕ Positive</span> <span>⊙ Inside</span> <span>↻ Outside</span>						

## 4.16. Assessment of current and potential positive and negative factors

### 4.16.1 - Assessment of current and potential negative and positive factors

#### 4.1 Buildings and Development

Name		Impact			Origin		Trend
4.1.5 Interpretative and visitation facilities							
Spatial scale - Area affected by the factor							
	Restricted						
	Localised						
	Extensive						
	Widespread						
Temporal scale - Occurence of the impact							
	One off or rare						
	Intermittent or sporadic						
	Frequent						
	On-going						
Impact - Impact on the attributes							





	Insignificant
✕	Minor
	Significant
	Major
<b>Management response - Capacity of management to respond</b>	
✕	High capacity
	Medium capacity
	Low capacity
	No capacity and / or resources
<b>Trend - Development over the last 6 years</b>	
	Decreasing
✕	Static
	Increasing

## 4.2 Transportation Infrastructure

Name	Impact			Origin	Trend
4.2.1 Ground transport infrastructure	+		📢	🔄	↗

<b>Spatial scale - Area affected by the factor</b>	
✕	Restricted
	Localised
	Extensive
	Widespread
<b>Temporal scale - Occurrence of the impact</b>	
	One off or rare
	Intermittent or sporadic
	Frequent
✕	On-going
<b>Impact - Impact on the attributes</b>	
✕	Insignificant
	Minor
	Significant
	Major
<b>Management response - Capacity of management to respond</b>	
✕	High capacity
	Medium capacity
	Low capacity
	No capacity and / or resources
<b>Trend - Development over the last 6 years</b>	
	Decreasing
✕	Static
	Increasing

## 4.8 Social/Cultural uses of heritage

Name	Impact	Origin	Trend
4.8.1 Ritual/Spiritual/Religious and associative uses	 		

### Spatial scale - Area affected by the factor

	Restricted
✕	Localised
	Extensive
	Widespread

### Temporal scale - Occurrence of the impact

	One off or rare
	Intermittent or sporadic
	Frequent
✕	On-going

### Impact - Impact on the attributes





	Insignificant
✕	Minor
	Significant
	Major

### Management response - Capacity of management to respond

✕	High capacity
	Medium capacity
	Low capacity
	No capacity and / or resources

### Trend - Development over the last 6 years

	Decreasing
✕	Static
	Increasing

Name	Impact	Origin	Trend
4.8.2 Society's valuing of heritage	 		

### Spatial scale - Area affected by the factor

	Restricted
	Localised
✕	Extensive
	Widespread

### Temporal scale - Occurrence of the impact





	One off or rare
	Intermittent or sporadic

✕	Frequent
	On-going
<b>Impact - Impact on the attributes</b>	
	Insignificant
✕	Minor
	Significant
	Major
<b>Management response - Capacity of management to respond</b>	
✕	High capacity
	Medium capacity
	Low capacity
	No capacity and / or resources
<b>Trend - Development over the last 6 years</b>	
	Decreasing
✕	Static
	Increasing

Name	Impact			Origin	Trend
4.8.5 Identity, social cohesion, changes in local population and community					



<b>Spatial scale - Area affected by the factor</b>	
	Restricted
✕	Localised
	Extensive
	Widespread
<b>Temporal scale - Occurrence of the impact</b>	
	One off or rare
	Intermittent or sporadic
✕	Frequent
	On-going
<b>Impact - Impact on the attributes</b>	
	Insignificant
✕	Minor
	Significant
	Major
<b>Management response - Capacity of management to respond</b>	
✕	High capacity
	Medium capacity
	Low capacity
	No capacity and / or resources
<b>Trend - Development over the last 6 years</b>	
	Decreasing

✕	Static
	Increasing

Name	Impact			Origin	Trend
4.8.6 Impacts of tourism/Visitation/Recreation					





Spatial scale - Area affected by the factor	
	Restricted
	Localised
✕	Extensive
	Widespread
Temporal scale - Occurrence of the impact	
	One off or rare
	Intermittent or sporadic
	Frequent
✕	On-going
Impact - Impact on the attributes	
✕	Insignificant
	Minor
	Significant
	Major
Management response - Capacity of management to respond	
✕	High capacity
	Medium capacity
	Low capacity
	No capacity and / or resources
Trend - Development over the last 6 years	
	Decreasing
✕	Static
	Increasing

### 4.13 Management and institutional factors

Name	Impact			Origin	Trend
4.13.1 Management system/Management plan					




Spatial scale - Area affected by the factor	
	Restricted
	Localised
	Extensive
✕	Widespread
Temporal scale - Occurrence of the impact	
	One off or rare

	Intermittent or sporadic
	Frequent
X	On-going
Impact - Impact on the attributes	
X	Insignificant
	Minor
	Significant
	Major
Management response - Capacity of management to respond	
X	High capacity
	Medium capacity
	Low capacity
	No capacity and / or resources
Trend - Development over the last 6 years	
	Decreasing
X	Static
	Increasing

Name	Impact	Origin	Trend
4.13.2 Legal framework	 	 	

Spatial scale - Area affected by the factor	
	Restricted
	Localised
	Extensive
X	Widespread
Temporal scale - Occurrence of the impact	
	One off or rare
	Intermittent or sporadic
	Frequent
X	On-going
Impact - Impact on the attributes	
	Insignificant
	Minor
X	Significant
	Major
Management response - Capacity of management to respond	
X	High capacity
	Medium capacity
	Low capacity
	No capacity and / or resources
Trend - Development over the last 6 years	

	Decreasing
✕	Static
	Increasing

Name	Impact	Origin	Trend
4.13.3 Governance	 	 	

#### Spatial scale - Area affected by the factor

	Restricted
	Localised
	Extensive
✕	Widespread

#### Temporal scale - Occurrence of the impact

	One off or rare
	Intermittent or sporadic
	Frequent
✕	On-going

#### Impact - Impact on the attributes






	Insignificant
	Minor
✕	Significant
	Major

#### Management response - Capacity of management to respond

✕	High capacity
	Medium capacity
	Low capacity
	No capacity and / or resources

#### Trend - Development over the last 6 years

	Decreasing
✕	Static
	Increasing

Name	Impact	Origin	Trend
4.13.4 Management activities	  	 	




#### Spatial scale - Area affected by the factor

	Restricted
	Localised
✕	Extensive
	Widespread

#### Temporal scale - Occurrence of the impact





	One off or rare
--	-----------------

	Intermittent or sporadic
✕	Frequent
	On-going
Impact - Impact on the attributes	
	Insignificant
	Minor
✕	Significant
	Major
Management response - Capacity of management to respond	
✕	High capacity
	Medium capacity
	Low capacity
	No capacity and / or resources
Trend - Development over the last 6 years	
	Decreasing
	Static
✕	Increasing

Name	Impact			Origin		Trend
4.13.5 Financial resources						

Spatial scale - Area affected by the factor	
	Restricted
	Localised
	Extensive
✕	Widespread
Temporal scale - Occurrence of the impact	
	One off or rare
	Intermittent or sporadic
	Frequent
✕	On-going
Impact - Impact on the attributes	
	Insignificant
	Minor
✕	Significant
	Major
Management response - Capacity of management to respond	
✕	High capacity
	Medium capacity
	Low capacity
	No capacity and / or resources
Trend - Development over the last 6 years	

	Decreasing
✕	Static
	Increasing

Name	Impact	Origin	Trend
4.13.6 Human resources	 	 	

#### Spatial scale - Area affected by the factor

	Restricted
	Localised
	Extensive
✕	Widespread

#### Temporal scale - Occurrence of the impact

	One off or rare
	Intermittent or sporadic
	Frequent
✕	On-going

#### Impact - Impact on the attributes






	Insignificant
	Minor
✕	Significant
	Major

#### Management response - Capacity of management to respond

✕	High capacity
	Medium capacity
	Low capacity
	No capacity and / or resources

#### Trend - Development over the last 6 years

	Decreasing
✕	Static
	Increasing

Name	Impact	Origin	Trend
4.13.7 Low impact research/monitoring activities	 	 	






#### Spatial scale - Area affected by the factor

	Restricted
	Localised
	Extensive
✕	Widespread

#### Temporal scale - Occurrence of the impact

	One off or rare
--	-----------------

	Intermittent or sporadic
	Frequent
✕	On-going
Impact - Impact on the attributes	
	Insignificant
	Minor
✕	Significant
	Major
Management response - Capacity of management to respond	
✕	High capacity
	Medium capacity
	Low capacity
	No capacity and / or resources
Trend - Development over the last 6 years	
	Decreasing
	Static
✕	Increasing

Name	Impact			Origin		Trend
4.13.8 High impact research/monitoring activities						

Spatial scale - Area affected by the factor	
	Restricted
	Localised
✕	Extensive
	Widespread
Temporal scale - Occurrence of the impact	
	One off or rare
	Intermittent or sporadic
✕	Frequent
	On-going
Impact - Impact on the attributes	
	Insignificant
	Minor
✕	Significant
	Major
Management response - Capacity of management to respond	
✕	High capacity
	Medium capacity
	Low capacity
	No capacity and / or resources
Trend - Development over the last 6 years	

	Decreasing
✕	Static
	Increasing

#### 4.17. Serial inscriptions (national or transnational)

**4.17.1 - If your property is a serial inscription (national or transnational) please identify which components of the property are impacted by each factor**

#### 4.18. Prediction of the state of conservation at next cycle of Periodic Reporting.

**4.18.1 - Please predict what the state of conservation of each attribute will be approximately 6 years from now (at the time of the next cycle of Periodic Reporting)**

	Attribute	Preserved	Compromised	Seriously compromised	Lost
4.18.1.1		✕			
4.18.1.2		✕			
4.18.1.3		✕			
4.18.1.4		✕			
4.18.1.5		✕			

### 5. Protection and Management of the Property

#### 5.1. Boundaries and Buffer Zones

**5.1.1 - Are the boundaries of the World Heritage property adequate to maintain the property's Outstanding Universal Value?**

The boundaries are **adequate to maintain** the property's Outstanding Universal Value

**5.1.2 - Are the boundaries of the World Heritage property known and recognised?**

The boundaries are **known by both** the management authority and local communities/landowners

**5.1.3 - Are the buffer zone(s) of the World Heritage property adequate to maintain the property's Outstanding Universal Value?**

The buffer zones are **adequate** to maintain the property's Outstanding Universal Value

**5.1.4 - Are the boundaries of the buffer zones known and recognised?**

The buffer zones of the World Heritage property are **known and recognised by both** the management authority and local communities/landowners

**5.1.5 - Comments, conclusions and/or recommendations related to boundaries and buffer zones of the World Heritage property**

#### 5.2. Protective Measures

**5.2.1 - Protective designation (legal, regulatory, contractual, planning, institutional and/or traditional).**

**5.2.2 - Please list any legislation and other measures (regulatory -including spatial planning- contractual, institutional or traditional) not included in 5.2.1 and indicate the category**

**5.2.3 - Is the legal framework (i.e. legislation and/or regulation including spatial planning) adequate for maintaining the Outstanding Universal Value including conditions of Integrity and/or Authenticity of the property?**

The **legal framework** for maintaining of the Outstanding Universal Value including conditions of Authenticity and/or Integrity of the World Heritage property provides an **adequate basis for effective management and protection**

**5.2.4 - Is the legal framework (i.e. legislation and/or regulation) adequate in the buffer zone for maintaining the Outstanding Universal Value including conditions of Integrity and/or Authenticity of the property?**

The **legal framework** in the buffer zone for the maintenance of the Outstanding Universal Value including conditions of Authenticity and/or Integrity of the World Heritage property provides an **adequate basis for effective management and protection**

**5.2.5 - Is the legal framework (i.e. legislation and/or regulation) in the broader setting of the World Heritage property adequate for maintaining the Outstanding Universal Value including conditions of Integrity and/or Authenticity of the property?**

The **legal framework** for the broader setting of the World Heritage property provides an **adequate basis for** effective management and protection of the property, contributing to the maintenance of its Outstanding Universal Value including conditions of Authenticity and/or Integrity

**5.2.6 - Can the legal framework (i.e. legislation and/or regulation) be enforced?**

There is **adequate capacity/resources** to enforce legislation and/or regulation in the World Heritage property

**5.2.7 - Please provide a short summary of how the legislation, including spatial planning and other regulation, works in practice**

**5.2.8 - Comments, conclusions and/or recommendations about the information related to the measures taken to protect the World Heritage property**

5.3. Management System/Management Plan

5.3.1 - Please check the box which most closely match the character of the governance and management system of the property

Public management system joint national/ local

If 'Other', please specify

5.3.2 - Management System: Please indicate which of the various management tools listed below are used to help protect the property.

A statutory Management Plan or zoning plan for the property.

Other forms of statutory or non-statutory plans (e.g. strategic plans)

Mechanisms to promote equal participation among and within groups, including different levels of authority, local communities, indigenous people, women and men, and other specific groups

A management plan

An annual work plan or business plan

A disaster, climate or conflict risk management plan

A visitor/visitation management plan

5.3.3 - Please give a brief description of the management system currently in place at your property

5.3.4 - Management Documents

Comment

A new management plan 2023-2026 is available here: chrome-extension:

[https://museumkolding.dk/wp-content/uploads/2023/05/FINAL\\_MK\\_Forvaltningsplan-for-Christiansfeld-2023-compressed.pdf](https://museumkolding.dk/wp-content/uploads/2023/05/FINAL_MK_Forvaltningsplan-for-Christiansfeld-2023-compressed.pdf)

5.3.5 - Has any use been made of the 2011 Recommendation on the Historic Urban Landscape in developing policies and best practices for the protection of this property?

Some use has been made of the 2011 Recommendation on the Historic Urban Landscape

5.3.6 - If the Historic Urban Landscape Recommendation has been used at this property, please describe briefly what has been done.

5.3.7 - Has any use been made of the Policy Document on the Impacts of Climate Change on World Heritage Properties at the property?

No use has been made of the World Heritage Policy for Climate Change

5.3.8 - If the Climate Change policy has been used, please briefly describe what has been done along with any research on the impacts of Climate Change on the property:

5.3.9 - Has any use been made of the Strategy for Reducing Risks from Disasters at World Heritage Properties at the property ?

Some use has been made of the Strategy for Reducing Risks from Disasters at World Heritage Properties

5.3.10 - If the Strategy for Reducing Risks from Disasters at World Heritage Properties has been used, please briefly describe what has been done

5.3.11 - Rate the coordination between the various levels of administration (i.e. national/federal; regional/provincial/state; local/municipal etc.) involved in the management of the World Heritage property

There is adequate coordination between all bodies/levels involved in the management of the property

5.3.12 - Is the management system/plan adequate to maintain the property's Outstanding Universal Value?

The management system/plan is fully adequate to maintain the property's Outstanding Universal Value

5.3.13 - Is the management system being implemented?

The management system is being fully implemented and monitored

5.3.14 - Is there an annual work/action plan and is it being implemented?

An annual work/action plan exists and all of its activities are being implemented and monitored

5.3.15 - Does the management system include formal mechanisms and procedures that ensure participation and contribution of the following groups, living within or near the World Heritage property and/or buffer zone in management decisions that maintain the Outstanding Universal Value of the property?

		Not applicable	No mechanisms for participation	Some participation	Direct participation	Transformative participation in all relevant decision processes
5.3.15.1	Local communities					×
5.3.15.2	Local authorities					×
5.3.15.3	Landowners in the property and the buffer zone					×

5.3.15.4	Indigenous peoples	<input checked="" type="checkbox"/>				
5.3.15.5	Women					<input checked="" type="checkbox"/>
5.3.15.6	Other specific groups					<input checked="" type="checkbox"/>
	If you selected, 'Other specific groups' please specify	Members of the Moravian Church				

**5.3.16 - Please rate the cooperation/relationship between the World Heritage property managers/coordinators/staff and the following groups**

		Not applicable	Non-existent	Poor	Fair	Good
5.3.16.1	Local communities					<input checked="" type="checkbox"/>
5.3.16.2	Local/Municipal authorities					<input checked="" type="checkbox"/>
5.3.16.3	Indigenous peoples	<input checked="" type="checkbox"/>				
5.3.16.4	Landowners					<input checked="" type="checkbox"/>
5.3.16.5	Women					<input checked="" type="checkbox"/>
5.3.16.6	Youth/Children					<input checked="" type="checkbox"/>
5.3.16.7	Researchers					<input checked="" type="checkbox"/>
5.3.16.8	Local Visitors/Tourists					<input checked="" type="checkbox"/>
5.3.16.9	National/International tourists					<input checked="" type="checkbox"/>
5.3.16.10	Tourism Industry					<input checked="" type="checkbox"/>
5.3.16.11	Local businesses and industries					<input checked="" type="checkbox"/>
5.3.16.12	NGOs					<input checked="" type="checkbox"/>
5.3.16.13	Other specific groups					<input checked="" type="checkbox"/>
	If you selected 'Other specific groups', please specify	Members of the Moravian Church				

**5.3.17 - Please rate the extent to which the management system of your property contributes towards achieving the objectives of the World Heritage Committee's Policy for the Integration of a Sustainable Development Perspective into the Processes of the *World Heritage Convention***

		Not applicable	No contribution	Limited	Significant	Full achievement
5.3.17.1	The management system of the property contributes to gender equality					<input checked="" type="checkbox"/>
5.3.17.2	The management system of the property provides ecosystem services/benefits to the local community (e.g. fresh air, water, food, medicinal plants)	<input checked="" type="checkbox"/>				
5.3.17.3	The management system of the property contributes to social inclusion and equity, improving opportunities for all, irrespective of age, sex, disability, ethnicity, origin, religion or economic or other status					<input checked="" type="checkbox"/>
5.3.17.4	The management system of the property integrates a human rights-based approach					<input checked="" type="checkbox"/>
5.3.17.5	The management system of the property contributes to fostering inclusive local economic development, and to enhancing livelihood	<input checked="" type="checkbox"/>				
5.3.17.6	The management system of the property contributes to conflict prevention, including respect for cultural diversity within and around the World Heritage property	<input checked="" type="checkbox"/>				

**5.3.18 - Please provide further details on the ratings of the management system given in the table above**

**5.3.19 - Comments, conclusions and/or recommendations related to the management system/plan**

**6. Financial and Human Resources**

**6.1. Funding**

**6.1.1 - If your funding sources do not exactly fit those shown, put the relevant amounts against the funding type that most closely represents your situation, and use the comment box below to provide more details.**

		Project costs	Running costs
6.1.1.1	Multilateral funding (GEF, World Bank, etc.)	0 %	0 %
6.1.1.2	Bilateral international funding	0 %	0 %

6.1.1.3	World Heritage Fund (International Assistance)	0 %	0 %
6.1.1.4	Contribution from other conventions and programmes	0 %	0 %
6.1.1.5	International donations (NGOs, foundations, etc.)	0 %	0 %
6.1.1.6	Governmental (national/federal)	0 %	0 %
6.1.1.7	Governmental (regional/provincial/state)	0 %	0 %
6.1.1.8	Governmental (local/municipal)	100 %	100 %
6.1.1.9	In-country donations (NGOs, foundations, etc.)	0 %	0 %
6.1.1.10	Individual visitor charges (e.g. entry, toilets, parking, camping fees, etc.)	0 %	0 %
6.1.1.11	Commercial activities (e.g. merchandising and catering, filming permit, concessions, etc.)	0 %	0 %
6.1.1.12	Other	0 %	0 %
		Total 100 %	Total 100 %

**6.1.2 - Please comment here on any other aspects of funding sources not covered in the table above**

**6.1.3 - Is the current budget sufficient to manage the World Heritage property effectively?**

The available **budget is adequate** for effective management of the World Heritage property

**6.1.4 - Are the existing sources of funding secure and likely to remain so?**

The existing sources of funding are **secure over both the medium- and long-term**

**6.1.5 - Comments, conclusion, and/or recommendations related to finance and infrastructure**

**6.1.6 - Estimate the distribution of men and women involved in the management, conservation, interpretation of the World Heritage properties and the extent to which they are drawn from local communities.**

		From local communities %	From elsewhere %
6.1.6.1	Men	35 %	50 %
6.1.6.2	Women	65 %	50 %
		Total 100 %	Total 100 %

**6.1.7 - Are available human resources adequate to manage the World Heritage property?**

Human resources are **adequate** for management needs

**6.1.8 - Considering the management needs of the World Heritage property, please rate the availability of professionals in the following disciplines**

Conservation	Good
Environmental sustainability	Fair
Community participation and inclusion	Good
Risk preparedness	Fair
Capacity development and education	Good
Administration	Good
Research and monitoring	Good
Awareness raising and public information/communication	Good
Marketing and promotion	Good
Interpretation	Fair
Visitor management/tourism	Fair
Enforcement (custodians, police)	Good

**6.1.9 - Please rate the availability of training opportunities for the management of the World Heritage property in the following disciplines**

Conservation	Fair
Environmental sustainability	Fair
Community participation and inclusion	Good
Risk preparedness	Fair

Capacity development and education	Good
Administration	Good
Research and monitoring	Good
Awareness raising and public information/communication	Good
Marketing and promotion	Good
Interpretation	Good
Visitor management/tourism	Good
Enforcement (custodians, police)	Fair

**6.1.10 - Has any use been made of the World Heritage Strategy for Capacity Building at the property?**

Training and capacity building at this property is **fully based** on the World Heritage Strategy for Capacity Building

**6.1.11 - If the World Heritage Strategy for Capacity Building has been used, please briefly describe what has been done.**

**6.1.12 - Are there site-specific capacity building plans or programmes that develop local expertise and that contribute to the transfer of skills for the conservation and management of the World Heritage property?**

A **site-based** capacity building plan or programme is in place and partially implemented; some technical skills are being transferred to those managing the property locally, **but most technical work is carried out by external staff**

**6.1.13 - Comments, conclusions and/or recommendations related to human resources, expertise and training**

**7. Scientific Studies and Research Projects**

**7.1 - Is there adequate knowledge (scientific or traditional) about the values and attributes of the World Heritage property to support planning, management and decision-making to ensure that Outstanding Universal Value is maintained?**

Knowledge about the values and attributes of the World Heritage property is **adequate**

**7.2 - Is there a planned programme of research at the property which is directed towards management needs and/or improving understanding of Outstanding Universal Value?**

There is a **comprehensive, integrated programme** of research, which is relevant to management needs and/or improving understanding of Outstanding Universal Value

**7.3 - Are results from research programmes publicly available and disseminated?**

Research results **are shared widely with active outreach** to local communities and national and international audiences

**7.4 - Comments, conclusions and/or recommendations related to scientific studies and research projects**

**8. Education, Information and Awareness Building**

**8.1 - Please rate the awareness and understanding of the existence and justification for inscription of the World Heritage property amongst the following groups**

Local communities	Good
Local/municipal authorities	Good
Indigenous peoples	Not applicable
Landowners	Good
Women	Good
Youth/children	Poor
Researchers	Good
Local visitors	Fair
National/international tourists	Fair
Tourism industry	Fair
Local businesses and industries	Good
NGOs	Good
Other specific groups	Good
If you selected 'Other specific groups', please describe	Members of the Moravian Church

## 8.2 - Does the property have a heritage education programme(s) for children and/or youth, that can contribute to a better understanding of heritage, promote diversity and foster intercultural dialogue?

There is a **planned and effective education and awareness programme** for children and youth that contributes to the protection of the World Heritage property

## 8.3 - Who are the target audiences for education and awareness programmes at your property?

Local communities
Local/municipal authorities
Landowners
Women
Youth/children
Researchers
Local Visitors
National/international tourists
Tourism industry
Local businesses and industries

## 8.4 - Please rate the adequacy of the following visitor facilities and services at the World Heritage property for education, information, interpretation and awareness building

Visitor centre	Fair
Site museum	Fair
Information booths	Not needed
Guided tours	Good
Trails/routes	Good
Printed information materials	Fair
Online (website, social media, etc.)	Good
Transportation facilities	Fair
Other	Not needed
If 'Other' is selected, please specify	

## 8.5 - Comments, conclusions and/or recommendations related to education, information and awareness building

### 9. Visitor Management

#### 9.1 - Please provide estimated annual visitor numbers (including national and international visitors) since the last Periodic Report

app. 37.000 in visitor center / app. 34.000 in visitor center / app. 37.000 in visitor center / app. 39.000 in visitor center / app. 42.000 in visitor center /

#### 9.2 - What information sources are used to collect visitor statistics?

Entry tickets and registries
------------------------------

#### 9.3 - What is the average length stay of a visitor to the World Heritage property?

One day (no overnight stay)

#### 9.4 - Please provide the source of information

The new Management Plan 2023-26 has a focus on the need to develop a method for better understanding of the overall number of visitors both inside the visitor centre and within the town/the site in general.

#### 9.5 - What is the approximate average daily visitor expenditure? (Please provide an estimated monetary figure in USD)

#### 9.6 - Please provide the source of information

Data is currently not available at a level of detail sufficient to answer the question.

#### 9.7 - Does the management system/plan for the World Heritage property include a strategy with an action plan to manage visitors, tourism activity and its derived economic, socio-cultural and environmental impacts?

There is a planned and **effective strategy** to manage visitors, tourism activity and its derived impacts on the World Heritage property

#### 9.8 - Please provide any comments relating to the answer provided above in question 9.7

#### 9.9 - Is visitor use effectively managed to maintain the Outstanding Universal Value of the property?

Visitor use of the World Heritage property is **effectively managed and does not impact its Outstanding Universal Value**

9.10 - Is the effectiveness of tourism management regularly monitored?

Yes, using a different system

If a different system, please specify

See answer to question 9.4. Improved monitoring is a focus point in the new Management Plan 2023-2026.

9.11 - How does the tourism industry cooperate with the site management to improve visitor experiences and maintain the Outstanding Universal Value of the World Heritage property?

There is **good cooperation** between those responsible for the World Heritage property and the tourism industry **to present the Outstanding Universal Value and increase appreciation**

9.12 - How well is the information on the Outstanding Universal Value of the property presented and interpreted?

The presentation and interpretation of the Outstanding Universal Value of the property **is acceptable but improvements could be made**

9.13 - At how many locations is the World Heritage emblem displayed at the property?

In **one location** and **easily visible** to visitors

9.14 - How does visitor/tourism revenue (e.g. entry charges, permits) contribute to the management of the World Heritage property?

**Fees are collected**, and make **some contribution** to the management of the World Heritage property

9.15 - Are there locally driven sustainable tourism initiatives?

Yes

If 'Yes', please specify

Local independent guide service.

9.16 - Are the benefits of tourism shared with local communities?

Yes

If 'Yes', please specify

Tourists visit local shops, restaurants etc.

9.17 - Comments, conclusions and/or recommendations related to visitation/tourism/public use of the World Heritage property

10. Monitoring

10.1 - Is there a monitoring programme at the property directed towards management needs and/or towards improving the understanding of the Outstanding Universal Value?

There is a **comprehensive, integrated programme of monitoring**, which is relevant to management needs and/or improving understanding of the Outstanding Universal Value

10.2 - Is necessary information available in order to define key indicators for measuring the state of conservation and are they used in monitoring how the Outstanding Universal Value of the property is being maintained?

Information on the values of the World Heritage property is **adequate and key indicators have been defined** for measuring the state of conservation and **are being used in monitoring** of how the Outstanding Universal value of the property is being maintained

10.3 - Are key indicators defined and in place for the following principal aspects of the property?

	Extend of indicators	Not applicable	No indicators	Indicators have been defined but are not yet in use	Indicators are in place and in use since the last Periodic Reporting cycle
10.3.1	State of conservation				×
10.3.2	Effectiveness of the management system				×
10.3.3	Character of governance				×
10.3.4	Appropriate synergy with other conservation designations				×
10.3.5	Contribution to sustainable development				×
10.3.6	Capacity development				×

10.4 - Please provide information on relevant key indicators adopted at the property

10.5 - Please rate the level of involvement in monitoring of the following groups:

World Heritage managers/coordinators and staff	Good
Local/municipal authorities	Good
Local communities	Good
Indigenous peoples	Not applicable

Landowners	Good
Women	Good
Researchers	Good
Tourism industry	Fair
Local businesses and industry	Fair
NGOs	Fair
Other specific groups	Not applicable
If you selected 'Other specific groups', please specify	

#### 10.6 - Has the State Party implemented relevant recommendations arising from the World Heritage Committee?

No relevant Committee recommendations to implement

#### 10.7 - Please provide comments relevant to the implementation of recommendations from the World Heritage Committee.

#### 10.8 - Comments, conclusions and/or recommendations related to Monitoring

### 11. Identification of Priority Management Needs

#### 11.1 - Identification of Priority Management Needs

5.3	Management System/Management Plan		
5.3.5	Some use has been made of the Historic Urban Landscape Recommendation to develop policies and best practices for the protection of the property		✕
5.3.7	No use has been made of the Policy Document on the Impacts of Climate Change on World Heritage Properties at the property		✕
5.3.9	Some use has been made of the Strategy for Reducing Risks from Disasters at World Heritage Properties at the property		✕
6.1	Funding		
6.1.12	A site-based capacity building plan or programme is in place and partially implemented; some technical skills are being transferred to those managing the property locally, but most technical work is carried out by external staff		✕
9	Visitor Management		
9.12	The presentation and interpretation of the Outstanding Universal Value of the property is acceptable but improvements could be made		✕

Please select 0 more issues.

☒ Please save this question to reflect changes

### 12. Summary and Conclusions

#### 12.1. Summary - Factors affecting the Property

##### 12.1.1 - Summary - Factors affecting the Property

You have not marked any factor as current and negative/positive, therefore this assessment table is empty.  
Summary - Factors affecting the Property **completed**

#### 12.2. Summary - Management Needs

##### 12.2.1 - Summary - Management Needs

5.3	Management System/Management Plan				
		Actions	Timeframe	Lead agency (and others involved)	More info / comment
5.3.5	Some use has been made of the Historic Urban Landscape Recommendation to develop policies and best practices for the protection of the property	Will be taken in to account with the next revised Management Plan (2027-2030)	2025-2026	Management Group	The new Management Plan 2023-2026 contains some principles in line with the Historic Urban Landscape Recommendation.

5.3.7	<b>No use</b> has been made of the Policy Document on the Impacts of Climate Change on World Heritage Properties at the property	Will be taken in to account with the next revised Management Plan (2027-2030)	2025-2026	Management Group	Ongoing cooperation with Kolding Municipality on monitoring the impact from climate changes.
5.3.9	<b>Some use</b> has been made of the Strategy for Reducing Risks from Disasters at World Heritage Properties at the property	The current disaster risk reduction plan (2018) will be updated.	2024	Management Group, local authorities	No comments

6.1	<b>Funding</b>				
6.1.12	<b>A site-based</b> capacity building plan or programme is in place and partially implemented; some technical skills are being transferred to those managing the property locally, <b>but most technical work is carried out by external staff</b>	None. The technical work is carried out by Kolding Municipality.	Ongoing	Kolding Municipality	No comments

9	<b>Visitor Management</b>				
9.12	The presentation and interpretation of the Outstanding Universal Value of the property <b>is acceptable but improvements could be made</b>	New exhibition on Christiansfeld in the existing visitor center	2023	Management Group and Museum Kolding	Development of a new and improved exhibition with focus on OUV (accessible for all groups of people).

Summary - Management Needs completed

### 12.3. Conclusions on the State of Conservation of the Property

#### 12.3.1 - Following the analysis undertaken for this report, what is the current state of Authenticity of the World Heritage property?

The Authenticity of the World Heritage property **has been preserved**

#### 12.3.2 - Following the analysis undertaken for this report, what is the current state of Integrity of the World Heritage property?

The Integrity of the World Heritage property is **intact**

#### 12.3.3 - Following the analysis undertaken for this report, what is the current state of the World Heritage property's Outstanding Universal Value?

The World Heritage property's Outstanding Universal Value has been **maintained**.

#### 12.3.4 - What is the current state of the property's other values?

Other important cultural and/or natural values and the state of conservation of the World Heritage property are **intact**

#### 12.3.5 - Comments, conclusions and/or recommendations related to the state of conservation of the property.

### 13. Impact of World Heritage Status

#### 13.1 - Please rate the impacts of World Heritage status of the property in relation to the following areas

Conservation	Very positive
Research and monitoring	Very positive

Management effectiveness	Very positive
Quality of life for local communities and indigenous peoples	Very positive
Recognition	Very positive
Education	Very positive
Infrastructure development	Positive
Funding for the property	Positive
International cooperation	Very positive
Political support for conservation	Very positive
Legal/Policy framework	Very positive
Advocacy	Very positive
Institutional coordination	Very positive
Security	Very positive
Gender equality	Very positive
Provision of ecosystem services/ benefits to local communities	Positive
Social inclusion and equity, and improvement of opportunities for all, irrespective of age, sex, disability, ethnicity, origin, religion, or economic or other status	Very positive
Fostering inclusive local economic development and enhancing livelihood	Positive
Contributing to conflict prevention, including respect for cultural diversity within and around heritage properties	Positive
Other	Not applicable
If 'Other', please specify	

### 13.2 - Comments, conclusions and/or recommendations related to World Heritage status and its impacts

## 14. Good Practice in the Implementation of the World Heritage Convention

### 14.1 - Example of good practice in World Heritage protection, identification, conservation or management at the property level

### 14.2 - Define which topics are covered by this example of best practice at the property level

## 15. Assessment of the Periodic Reporting Exercise

### 15.1. Relevance of Periodic Reporting

#### 15.1.1 - Has the Periodic Reporting process improved the understanding of the following?

The World Heritage Convention
The concept of Outstanding Universal Value
The property's Outstanding Universal Value
The concept of Integrity and/or Authenticity
The property's Integrity and/or Authenticity
Management effectiveness to maintain the Outstanding Universal Value
Monitoring and reporting

#### 15.1.2 - Please rate the follow-up to conclusions and recommendations from previous Periodic Reporting exercise by the following entities

State Party	Good
Site Managers	Good
UNESCO World Heritage Centre	Not needed
Advisory Bodies (ICOMOS, IUCN, ICCROM)	Not needed

### 15.2. Use of Data

#### 15.2.1 - How do the authorities in charge of the property plan to use the data recorded from this cycle of Periodic Reporting?

Update of management plans
----------------------------

**15.2.2 - Comments on use of data from the Cycle of Periodic Reporting****15.3. Timing and resources****15.3.1 - Entities involved in the filling out of this online questionnaire (tick as many boxes as applicable)**

Governmental institutions responsible for cultural and natural heritage

Site Manager/Coordinator World Heritage property staff

Responsible persons for local designated sites under other international conventions/ programmes

Staff from other World Heritage properties

Local communities

Other specific groups

Members of the Moravian Church

Other

Kolding Municipality

**15.3.2 - Has a gender balanced contribution and participation been considered in the filling out of this questionnaire?**

Gender balance is explicitly considered and effectively implemented in the process.

**15.3.3 - Were you given adequate time (i.e. roughly ten months) to gather necessary information and to fill in this questionnaire?**

Yes

**15.3.4 - Please estimate the time (working hours) needed to complete this questionnaire**

app. 320 / app. 50 / app. 70 /

**15.3.5 - Did you mobilise any additional resources to fill out this questionnaire?**

	Additional resources	No	Yes
15.3.5.1	Human resources		×
15.3.5.2	Financial resources for organizing consultation meetings/ training	×	

**15.4. Format and content of the Periodic Report****15.4.1 - How accessible was the information required to complete this questionnaire?**

Most required information was accessible.

**15.4.2 - Was the questionnaire easy to use and clear to understand?**

		Very Difficult	Difficult	Easy	Very easy
15.4.2.1	Ease of use of questionnaire			×	
15.4.2.2	Clarity of questions			×	

**15.4.3 - Please provide suggestions for improvement of the Periodic Reporting questionnaire****15.5. Training and Guidance****15.5.1 - Please rate the level of support in terms of training and guidance from the following entities in completing this questionnaire**

UNESCO World Heritage Centre	Not applicable
UNESCO (other sectors/field offices)	Not applicable
UNESCO National Commission	Not applicable
ICOMOS International	Not applicable
IUCN International	Not applicable
ICCROM international/regional	Not applicable
ICOMOS national/regional	Not applicable
IUCN national/regional	Not applicable

**15.5.2 - Please rate the level of support for completing the Periodic Reporting questionnaire from the following entities**

UNESCO World Heritage Centre	Not applicable
------------------------------	----------------

State Party Representative (national Focal Point)	Good
UNESCO other sectors (e.g. field office)	Not applicable
National Commission for UNESCO	Not applicable
ICOMOS International	Not applicable
ICCROM International/regional	Not applicable
ICOMOS national/regional	Not applicable
IUCN national/regional	Not applicable
IUCN International	Not applicable

**15.5.3 - Were the online training resources prepared by the World Heritage Centre regarding Periodic Reporting adequate for you to complete this questionnaire?**

Not applicable (i.e. I did not use these resources)

**15.5.4 - If you found that the online training resources were not adequate, what changes would you like to see implemented?**

15.6. Actions that will require formal consideration by the World Heritage Committee

**15.6.1 - Summary of actions that will require formal consideration by the World Heritage Committee**

No item were proposed for update

15.7. Comments, conclusions and/or recommendations related to the Assessment of the Periodic Reporting Exercise

**15.7.1 - Comments, conclusions and/or recommendations related to the Assessment of the Periodic Reporting Exercise**

**15.7.2 - Thank you for having filled in all the questions. Please contact your National Focal Point for validation.**