

Bergpark Wilhelmshöhe

1. World Heritage Property Data

1.1 - Name of World Heritage property

Bergpark Wilhelmshöhe

1.2 - World Heritage property details

1.3 - Geographic information table

Name	Coordinates	Property (ha)	Buffer zone (ha)	Total (ha)	Inscription year
Bergpark Wilhelmshöhe	51.316 / 9.393	558.7	2665.7	3224.4	2013
Total (ha)		558.7	2665.7	3224.4	

1.4 - Map(s)

Title	Date	Link to source
Bergpark Wilhelmshöhe - map of inscribed property	2013	

Comment

There is an ongoing process with the WHC. An updated map has been forwarded to the WHC in 2023.

1.5 - Web and Social Media data of the property (if applicable)

Comment

<https://www.heritage-kassel.de/>

2. Other Conventions/Programmes under which the World Heritage property is protected (if applicable)

2.1 - Records indicate that your World Heritage property (in whole or in part) is designated and/or protected under the Conventions/programmes shown in the prefilled table below. Please check and amend as necessary.

		The World Heritage property (in whole or in part) <u>is</u> designated and/or protected under this convention/programme	The World Heritage property (in whole or in part) <u>is not</u> designated and/or protected under this convention/programme
2.1.1	International Register of Cultural Property under Special Protection (1954 Hague Convention for the Protection of Cultural Property in the Event of Armed Conflict)		×
2.1.2	List of Cultural Property under Enhanced Protection (Second Protocol to the 1954 Hague Convention for the Protection of Cultural Property in the Event of Armed Conflict)		×
2.1.3	The List of Wetlands of International Importance (The Ramsar List) (Convention on Wetlands of International Importance (Ramsar Convention))		×
2.1.4	World Network of Biosphere Reserves Man and the Biosphere (MAB) Programme		×
2.1.5	Global Geoparks Network UNESCO Global Geoparks		×

2.2 - Please provide comments on 2.1 if necessary

2.3 - Do your national authorities intend to request the granting of Enhanced Protection (if relevant) under the Second Protocol to the 1954 Hague Convention for the Protection of Cultural Property in the Event of Armed Conflict for the World Heritage property in the next three years?

No

2.4 - Do your national authorities intend to designate whole or part of the World Heritage property for inclusion in the List of Wetlands of International Importance (The Ramsar List), if relevant, in the next three years?

No

2.5 - Do your national authorities intend to designate whole or part of the World Heritage property as a Man and Biosphere Reserve (if relevant) in the next three years?

No

2.6 - Do your national authorities intend to apply for whole or part of World Heritage property to be designated as a UNESCO Global Geopark (if relevant) in the next three years?

No

2.7 - Please indicate the level of cooperation at property level between designations under different Conventions/Programmes

2.7.1	1954 Hague Convention for the Protection of Cultural Property in the Event of Armed Conflict	
2.7.1	There is no contact with the Focal Point(s) of this designation/programme.	✘
2.7.2	The World Heritage Site Manager occasionally communicates with the Focal Point(s) of this designation/programme.	
2.7.3	The World Heritage Site Manager regularly communicates with the Focal Point(s) of this designation/programme.	
2.7.4	The World Heritage Site Manager also manages this designation/programme.	
2.7.2	Second Protocol to the 1954 Hague Convention for the Protection of Cultural Property in the Event of Armed Conflict	
2.7.1	There is no contact with the Focal Point(s) of this designation/programme.	✘
2.7.2	The World Heritage Site Manager occasionally communicates with the Focal Point(s) of this designation/programme.	
2.7.3	The World Heritage Site Manager regularly communicates with the Focal Point(s) of this designation/programme.	
2.7.4	The World Heritage Site Manager also manages this designation/programme.	
2.7.3	Convention on Wetlands of International Importance (Ramsar Convention)	
2.7.1	There is no contact with the Focal Point(s) of this designation/programme.	✘
2.7.2	The World Heritage Site Manager occasionally communicates with the Focal Point(s) of this designation/programme.	
2.7.3	The World Heritage Site Manager regularly communicates with the Focal Point(s) of this designation/programme.	
2.7.4	The World Heritage Site Manager also manages this designation/programme.	
2.7.4	Man and the Biosphere (MAB) Programme	
2.7.1	There is no contact with the Focal Point(s) of this designation/programme.	✘
2.7.2	The World Heritage Site Manager occasionally communicates with the Focal Point(s) of this designation/programme.	
2.7.3	The World Heritage Site Manager regularly communicates with the Focal Point(s) of this designation/programme.	
2.7.4	The World Heritage Site Manager also manages this designation/programme.	
2.7.5	UNESCO Global Geoparks	
2.7.1	There is no contact with the Focal Point(s) of this designation/programme.	✘
2.7.2	The World Heritage Site Manager occasionally communicates with the Focal Point(s) of this designation/programme.	
2.7.3	The World Heritage Site Manager regularly communicates with the Focal Point(s) of this designation/programme.	
2.7.4	The World Heritage Site Manager also manages this designation/programme.	

2.8 - Please add any further comments on cooperation with the other designation(s)/programme(s)

2.9 - Are you aware of any elements associated with the World Heritage property that have been inscribed on the Representative List of the Intangible Cultural Heritage?

Not aware

2.10 - Please list any elements associated with the World Heritage property inscribed under the Convention for the Safeguarding of the Intangible Cultural Heritage of which you are aware

2.11 - Are you aware of any documentary heritage listed under the Memory of the World Programme associated with the World Heritage property?

Not aware

2.12 - Please list any documentary heritage associated with the World Heritage property listed under the Memory of the World Programme of which you are aware.

3. Statement of Outstanding Universal Value

3.1 - Statement of Outstanding Universal Value for the property as adopted by the World Heritage Committee

Statement of Outstanding Universal Value

Brief synthesis

Inspired by the dramatic topography of its site, the Hercules monument and water features of the Bergpark Wilhelmshöhe created by the Landgrave Carl from 1689 combine in an outstanding demonstration of man's mastery over nature. The monumental display of rushing water from the Octagon crowned by the massive Hercules statue via the Vexing Grotto and Artichoke Basin with their hydro pneumatic acoustic effects, Felsensturz Waterfall and Giant's Head Basin down the Baroque Cascade to Neptune's Basin and on towards the crowning glory of the Grand Fountain, a 50 metre high geyser that was the tallest in the world when built in 1767, is focused along an east-west axis terminating in the centre of the city of Kassel. Complemented by the wild Romantic period waterfalls, rapids and cataracts created under Carl's great-grandson the Elector Wilhelm I, as part of the 18th century landscape in the lower part of the Bergpark, the whole composition is an outstanding demonstration of the technical and artistic mastery of water in a designed landscape. Together with the 11.5m high copper sheets Hercules statue towering above the park and visible from many kilometres, which represents an extraordinary sculptural achievement, they are testimony to the wealth and power of the 18th & 19th century European ruling class.

Criterion (iii): The towering statue of Hercules and the water displays of the Bergpark Wilhelmshöhe are an exceptional symbol of the era of European Absolutism.

Criterion (iv): The water displays of Bergpark Wilhelmshöhe are an outstanding and unique example of monumental water structures. Cascades of similar size and artificial waterfalls of comparable height can be found nowhere else. The Hercules statue, towering over the 560 hectare park, is both technically and artistically the most sophisticated and colossal statue of the Early Modern era. The ensemble of water features with their monumental architectural settings is unparalleled in the garden art of the Baroque and Romantic periods.

Integrity

The nominated property includes all elements necessary to express its values and does not suffer from adverse effects of development or neglect. All water features except the New Waterfall are still operable and together with the Hercules Monument preserve their visual integrity and setting.

Authenticity

The nominated property is authentic in terms of its form and design, materials and substance, use and function, techniques, location and setting. The technology required for the water features has been preserved, complete and functional.

Protection and management requirements

The property is protected by laws of the Federal Republic of Germany including the Regional Planning Act, Town and Country Planning Code, Federal Nature Conservation Act, the Environmental Impact Assessment Act, and the Federal Forest Act, as well as by the laws of the Federal State of Hesse including the Act on the Protection of Cultural Monuments, the Hessian State Planning Act, Hessian Forest Act, the Hessian Act on the Implementation of the Federal Nature Conservation Act, and the Hessian building regulations. The property is protected in its entirety by the Hessian Act on the Protection of Cultural Monuments. The property is managed under the direction of a Steering Committee comprising representatives of the Hessian Ministry of Higher Education, Research and Arts, the City of Kassel, the Museumslandschaft and Kassel County and served by a Steering Board, which is a panel of experts that appoints specialised task groups as required to work with the World Heritage Hesse Staff Unit within the Hessian State Office for the Preservation of Historical Monuments. The woods and open spaces of the water catchment areas of the Habichtswald are managed by the Hessen-Forst State Forestry Administration, Wolfhagen forestry office.

The Bergpark is considered as a protected complex in the Regional Plan North Hesse 2009, and as having recreational value within a pristine environment. According to the City of Kassel's Urban Development Concept (2006) the traffic situation around the Bergpark will be improved, Wilhelmshöher Allee's periphery will be finalised as a boulevard and certain roads through the park will be closed. The Management Plan for the Water features and Hercules within the Bergpark Wilhelmshöhe, prepared in 2008-2010 jointly by representatives of the State of Hesse, the city and county of Kassel, and citizens' representatives is being implemented by the Steering Committee and focuses on protection and preservation of the monuments, garden buildings, natural resources, views and vistas, sustainable tourism and public use. Local citizens are involved in working groups and residents in the buffer zone are consulted on all planning matters relating to the Bergpark. Management will be improved by inclusion of a risk preparedness strategy.

3.2 - Please list the key attributes of Outstanding Universal Value of your property and give an assessment of their condition. As a guideline, it is suggested to focus on approximately five key attributes (no more than 15 overall).

	Brief identification of attribute	Preserved	Compromised	Seriously compromised	Lost
3.2.1	Ensemble of water features with their monumental architectural settings	×			
3.2.2	Park setting including plantings and paths, garden buildings, Palace, Löwenburg Castle, views and vistas.	×			
3.2.3	Statue of Hercules (statue, pyramid and octagon)	×			
3.2.4	Water displays of the Bergpark Wilhelmshöhe	×			
3.2.5	Monumental architectural structures	×			
3.2.6					
3.2.7					
3.2.8					
3.2.9					
3.2.10					
3.2.11					
3.2.12					
3.2.13					
3.2.14					
3.2.15					

3.3 - Comments, conclusions and/or recommendations related to Statement of Outstanding Universal Value

4. Factors Affecting the Property

4.1. Buildings and Development

4.1.1 - Housing

Relevant	<input checked="" type="checkbox"/> Not relevant
----------	--

4.1.2 - Commercial development

Relevant	<input checked="" type="checkbox"/> Not relevant
----------	--

4.1.3 - Industrial areas

Relevant	<input checked="" type="checkbox"/> Not relevant
----------	--

4.1.4 - Major visitor accommodation and associated infrastructure

Relevant	<input checked="" type="checkbox"/> Not relevant
----------	--

4.1.5 - Interpretative and visitation facilities

Relevant	<input checked="" type="checkbox"/> Not relevant
----------	--

4.1.6 - Please comment as necessary on how the factors selected as relevant in 4.1 are affecting the property either negatively or positively

4.2. Transportation Infrastructure

4.2.1 - Ground transport infrastructure

<input checked="" type="checkbox"/> Relevant	<input type="checkbox"/> Not relevant
--	---------------------------------------

Impact	Impact		Origin		Trend of impact		
	Current	Potential	Inside	Outside	Decreasing	Stable	Increasing
Positive <input checked="" type="checkbox"/>	<input checked="" type="checkbox"/>		<input checked="" type="checkbox"/>	<input checked="" type="checkbox"/>			
Negative							

4.2.2 - Underground transport infrastructure

Relevant	<input checked="" type="checkbox"/> Not relevant
----------	--

4.2.3 - Air transport infrastructure

Relevant	<input checked="" type="checkbox"/> Not relevant
----------	--

4.2.4 - Marine transport infrastructure

Relevant	<input checked="" type="checkbox"/> Not relevant
----------	--

4.2.5 - Effects arising from use of transportation infrastructure

Relevant	<input checked="" type="checkbox"/> Not relevant
----------	--

4.2.6 - Please comment as necessary on how the factors selected as relevant in 4.2 are affecting the property either negatively or positively

4.3. Services Infrastructures

4.3.1 - Water infrastructure

Relevant	<input checked="" type="checkbox"/> Not relevant
----------	--

4.3.2 - Renewable energy facilities

Relevant	<input checked="" type="checkbox"/> Not relevant
----------	--

4.3.3 - Non-renewable energy facilities

Relevant	<input checked="" type="checkbox"/> Not relevant
----------	--

4.3.4 - Localised utilities

Relevant

Not relevant

4.3.5 - Major linear utilities

Relevant

Not relevant

4.3.6 - Please comment as necessary on how the factors selected as relevant in 4.3 are affecting the property either negatively or positively

4.4. Pollution

4.4.1 - Pollution of marine waters

Relevant

Not relevant

4.4.2 - Ground water pollution

Relevant

Not relevant

4.4.3 - Surface water pollution

Relevant

Not relevant

4.4.4 - Air pollution

Relevant

Not relevant

4.4.5 - Solid waste

Relevant

Not relevant

4.4.6 - Input of excess energy

Relevant

Not relevant

4.4.7 - Please comment as necessary on how the factors selected as relevant in 4.4 are affecting the property either negatively or positively

4.5. Biological resource use/modification

4.5.1 - Fishing/collecting aquatic resources

Relevant

Not relevant

4.5.2 - Aquaculture

Relevant

Not relevant

4.5.3 - Land conversion

Relevant

Not relevant

4.5.4 - Livestock farming/Grazing of domesticated animals

Relevant

Not relevant

4.5.5 - Crop production

Relevant

Not relevant

4.5.6 - Commercial wild plant collection

Relevant

Not relevant

4.5.7 - Subsistence wild plant collection

Relevant

Not relevant

4.5.8 - Commercial hunting

Relevant

Not relevant

4.5.9 - Subsistence hunting

Relevant

Not relevant

4.5.10 - Forestry/Wood production

Relevant

Not relevant

4.5.11 - Please comment as necessary on how the factors selected as relevant in 4.5 are affecting the property either negatively or positively

4.6. Physical resource extraction

4.6.1 - Mining

Relevant	<input checked="" type="checkbox"/> Not relevant
----------	--

4.6.2 - Quarrying

Relevant	<input checked="" type="checkbox"/> Not relevant
----------	--

4.6.3 - Oil and gas

Relevant	<input checked="" type="checkbox"/> Not relevant
----------	--

4.6.4 - Water (extraction)

Relevant	<input checked="" type="checkbox"/> Not relevant
----------	--

4.6.5 - Please comment as necessary on how the factors selected as relevant in 4.6 are affecting the property either negatively or positively

4.7. Local conditions affecting physical fabric

4.7.1 - Wind

Relevant	<input checked="" type="checkbox"/> Not relevant
----------	--

4.7.2 - Relative humidity

Relevant	<input checked="" type="checkbox"/> Not relevant
----------	--

4.7.3 - Temperature

<input checked="" type="checkbox"/> Relevant	<input type="checkbox"/> Not relevant
--	---------------------------------------

Impact	Impact		Origin		Trend of impact		
	Current	Potential	Inside	Outside	Decreasing	Stable	Increasing
Positive							
Negative <input checked="" type="checkbox"/>		<input checked="" type="checkbox"/>		<input checked="" type="checkbox"/>			<input checked="" type="checkbox"/>

4.7.4 - Radiation/Light

Relevant	<input checked="" type="checkbox"/> Not relevant
----------	--

4.7.5 - Dust

Relevant	<input checked="" type="checkbox"/> Not relevant
----------	--

4.7.6 - Water (rain/water table)

<input checked="" type="checkbox"/> Relevant	<input type="checkbox"/> Not relevant
--	---------------------------------------

Impact	Impact		Origin		Trend of impact		
	Current	Potential	Inside	Outside	Decreasing	Stable	Increasing
Positive							
Negative <input checked="" type="checkbox"/>	<input checked="" type="checkbox"/>			<input checked="" type="checkbox"/>			<input checked="" type="checkbox"/>

4.7.7 - Pests

Relevant	<input checked="" type="checkbox"/> Not relevant
----------	--

4.7.8 - Micro-organisms

Relevant	<input checked="" type="checkbox"/> Not relevant
----------	--

4.7.9 - Please comment as necessary on how the factors selected as relevant in 4.7 are affecting the property either negatively or positively

4.8. Social/Cultural uses of heritage

4.8.1 - Ritual/Spiritual/Religious and associative uses

Relevant	<input checked="" type="checkbox"/> Not relevant
----------	--

4.8.2 - Society's valuing of heritage

<input checked="" type="checkbox"/> Relevant	Not relevant
--	--------------

Impact	Impact		Origin		Trend of impact		
	Current	Potential	Inside	Outside	Decreasing	Stable	Increasing
Positive							
Negative <input checked="" type="checkbox"/>	<input checked="" type="checkbox"/>			<input checked="" type="checkbox"/>			

4.8.3 - Indigenous hunting, gathering and collecting

Relevant	<input checked="" type="checkbox"/> Not relevant
----------	--

4.8.4 - Changes in traditional ways of life and knowledge system

Relevant	<input checked="" type="checkbox"/> Not relevant
----------	--

4.8.5 - Identity, social cohesion, changes in local population and community

Relevant	<input checked="" type="checkbox"/> Not relevant
----------	--

4.8.6 - Impacts of tourism/Visitation/Recreation

Relevant	<input checked="" type="checkbox"/> Not relevant
----------	--

4.8.7 - Please comment as necessary on how the factors selected as relevant in 4.8 are affecting the property either negatively or positively

4.9. Other human activities

4.9.1 - Illegal activities

Relevant	<input checked="" type="checkbox"/> Not relevant
----------	--

4.9.2 - Deliberate destruction of heritage

Relevant	<input checked="" type="checkbox"/> Not relevant
----------	--

4.9.3 - Military training

Relevant	<input checked="" type="checkbox"/> Not relevant
----------	--

4.9.4 - War

Relevant	<input checked="" type="checkbox"/> Not relevant
----------	--

4.9.5 - Terrorism

Relevant	<input checked="" type="checkbox"/> Not relevant
----------	--

4.9.6 - Civil unrest

Relevant	<input checked="" type="checkbox"/> Not relevant
----------	--

4.9.7 - Please comment as necessary on how the factors selected as relevant in 4.9 are affecting the property either negatively or positively

4.10. Climate change and severe weather events

4.10.1 - Storms

<input checked="" type="checkbox"/> Relevant	Not relevant
--	--------------

Impact	Impact		Origin		Trend of impact		
	Current	Potential	Inside	Outside	Decreasing	Stable	Increasing

<input checked="" type="checkbox"/> Positive							
<input checked="" type="checkbox"/> Negative		<input checked="" type="checkbox"/>		<input checked="" type="checkbox"/>			<input checked="" type="checkbox"/>

4.10.2 - Flooding

Relevant	<input checked="" type="checkbox"/> Not relevant
----------	--

4.10.3 - Drought

<input checked="" type="checkbox"/> Relevant	Not relevant
--	--------------

	Impact		Origin		Trend of impact		
Impact	<input checked="" type="checkbox"/> Current	<input checked="" type="checkbox"/> Potential	<input checked="" type="checkbox"/> Inside	<input checked="" type="checkbox"/> Outside	<input checked="" type="checkbox"/> Decreasing	<input checked="" type="checkbox"/> Stable	<input checked="" type="checkbox"/> Increasing
<input checked="" type="checkbox"/> Positive							
<input checked="" type="checkbox"/> Negative		<input checked="" type="checkbox"/>	<input checked="" type="checkbox"/>	<input checked="" type="checkbox"/>			<input checked="" type="checkbox"/>

4.10.4 - Desertification

Relevant	<input checked="" type="checkbox"/> Not relevant
----------	--

4.10.5 - Changes to oceanic waters

Relevant	<input checked="" type="checkbox"/> Not relevant
----------	--

4.10.6 - Temperature change

<input checked="" type="checkbox"/> Relevant	Not relevant
--	--------------

	Impact		Origin		Trend of impact		
Impact	<input checked="" type="checkbox"/> Current	<input checked="" type="checkbox"/> Potential	<input checked="" type="checkbox"/> Inside	<input checked="" type="checkbox"/> Outside	<input checked="" type="checkbox"/> Decreasing	<input checked="" type="checkbox"/> Stable	<input checked="" type="checkbox"/> Increasing
<input checked="" type="checkbox"/> Positive							
<input checked="" type="checkbox"/> Negative	<input checked="" type="checkbox"/>		<input checked="" type="checkbox"/>	<input checked="" type="checkbox"/>			<input checked="" type="checkbox"/>

4.10.7 - Other climate change impacts

Relevant	<input checked="" type="checkbox"/> Not relevant
----------	--

4.10.8 - Please comment as necessary on how the factors selected as relevant in 4.10 are affecting the property either negatively or positively

4.11. Sudden ecological or geological events

4.11.1 - Volcanic eruption

Relevant	<input checked="" type="checkbox"/> Not relevant
----------	--

4.11.2 - Earthquake

Relevant	<input checked="" type="checkbox"/> Not relevant
----------	--

4.11.3 - Tsunami/Tidal wave

Relevant	<input checked="" type="checkbox"/> Not relevant
----------	--

4.11.4 - Avalanche/Landslide

Relevant	<input checked="" type="checkbox"/> Not relevant
----------	--

4.11.5 - Erosion and siltation/Deposition

Relevant	<input checked="" type="checkbox"/> Not relevant
----------	--

4.11.6 - Fire (wildfire)

<input checked="" type="checkbox"/> Relevant	Not relevant
--	--------------

	Impact		Origin		Trend of impact		
Impact	<input checked="" type="checkbox"/> Current	<input checked="" type="checkbox"/> Potential	<input checked="" type="checkbox"/> Inside	<input checked="" type="checkbox"/> Outside	<input checked="" type="checkbox"/> Decreasing	<input checked="" type="checkbox"/> Stable	<input checked="" type="checkbox"/> Increasing
<input checked="" type="checkbox"/> Positive							
<input checked="" type="checkbox"/> Negative	<input checked="" type="checkbox"/>		<input checked="" type="checkbox"/>	<input checked="" type="checkbox"/>			<input checked="" type="checkbox"/>

4.11.7 - Please comment as necessary on how the factors selected as relevant in 4.11 are affecting the property either negatively or positively

Low risk of landslide formation

4.12. Invasive/alien species or hyper-abundant species

4.12.1 - Translocated species

Relevant	<input checked="" type="checkbox"/> Not relevant
----------	--

4.12.2 - Invasive/Alien terrestrial species

<input checked="" type="checkbox"/> Relevant	Not relevant
--	--------------

	Impact		Origin		Trend of impact		
Impact	Current	Potential	Inside	Outside	Decreasing	Stable	Increasing
Positive							
Negative <input checked="" type="checkbox"/>	<input checked="" type="checkbox"/>			<input checked="" type="checkbox"/>			

4.12.3 - Invasive/Alien freshwater species

Relevant	<input checked="" type="checkbox"/> Not relevant
----------	--

4.12.4 - Invasive/Alien marine species

Relevant	<input checked="" type="checkbox"/> Not relevant
----------	--

4.12.5 - Hyper-abundant species

Relevant	<input checked="" type="checkbox"/> Not relevant
----------	--

4.12.6 - Modified genetic material

Relevant	<input checked="" type="checkbox"/> Not relevant
----------	--

4.12.7 - Please comment as necessary on how the factors selected as relevant in 4.12 are affecting the property either negatively or positively

4.13. Management and institutional factors

4.13.1 - Management system/Management plan

Relevant	<input checked="" type="checkbox"/> Not relevant
----------	--

4.13.2 - Legal framework

Relevant	<input checked="" type="checkbox"/> Not relevant
----------	--

4.13.3 - Governance

Relevant	<input checked="" type="checkbox"/> Not relevant
----------	--

4.13.4 - Management activities

Relevant	<input checked="" type="checkbox"/> Not relevant
----------	--

4.13.5 - Financial resources

Relevant	<input checked="" type="checkbox"/> Not relevant
----------	--

4.13.6 - Human resources

Relevant	<input checked="" type="checkbox"/> Not relevant
----------	--

4.13.7 - Low impact research/monitoring activities

<input checked="" type="checkbox"/> Relevant	Not relevant
--	--------------

	Impact		Origin		Trend of impact		
Impact	Current	Potential	Inside	Outside	Decreasing	Stable	Increasing
Positive <input checked="" type="checkbox"/>	<input checked="" type="checkbox"/>		<input checked="" type="checkbox"/>				
Negative							

4.13.8 - High impact research/monitoring activities

Relevant	✕ Not relevant
----------	----------------

4.13.9 - Please comment as necessary on how the factors selected as relevant in 4.13 are affecting the property either negatively or positively

4.14. Other factor(s)

4.14.1 - Other factor(s)

4.15. Factors Summary Table

4.15.1 - Factors Summary Table



Name	Impact		Origin		Trend	
4.2 Transportation Infrastructure						
4.2.1 Ground transport infrastructure						
4.7 Local conditions affecting physical fabric						
4.7.3 Temperature						
4.7.6 Water (rain/water table)						
4.8 Social/Cultural uses of heritage						
4.8.2 Society's valuing of heritage						
4.10 Climate change and severe weather events						
4.10.1 Storms						
4.10.3 Drought						
4.10.6 Temperature change						
4.11 Sudden ecological or geological events						
4.11.6 Fire (wildfire)						
4.12 Invasive/alien species or hyper-abundant species						
4.12.2 Invasive/Alien terrestrial species						
4.13 Management and institutional factors						
4.13.7 Low impact research/monitoring activities						

Legend	Current	Potential	Negative	Positive	Inside	Outside
---------------	---------	-----------	----------	----------	--------	---------

4.16. Assessment of current and potential positive and negative factors

4.16.1 - Assessment of current and potential negative and positive factors

4.2 Transportation Infrastructure

Name	Impact	Origin	Trend
4.2.1 Ground transport infrastructure	 	 	

Spatial scale - Area affected by the factor

<input checked="" type="checkbox"/>	Restricted
<input type="checkbox"/>	Localised
<input type="checkbox"/>	Extensive
<input type="checkbox"/>	Widespread

Temporal scale - Occurrence of the impact

<input type="checkbox"/>	One off or rare
<input type="checkbox"/>	Intermittent or sporadic
<input checked="" type="checkbox"/>	Frequent
<input type="checkbox"/>	On-going

Impact - Impact on the attributes

<input type="checkbox"/>	Insignificant
<input checked="" type="checkbox"/>	Minor
<input type="checkbox"/>	Significant
<input type="checkbox"/>	Major






Management response - Capacity of management to respond

<input type="checkbox"/>	High capacity
<input type="checkbox"/>	Medium capacity
<input checked="" type="checkbox"/>	Low capacity
<input type="checkbox"/>	No capacity and / or resources

Trend - Development over the last 6 years

<input type="checkbox"/>	Decreasing
<input checked="" type="checkbox"/>	Static
<input type="checkbox"/>	Increasing

4.7 Local conditions affecting physical fabric

Name	Impact	Origin	Trend
4.7.3 Temperature	 	 	





Spatial scale - Area affected by the factor

<input checked="" type="checkbox"/>	Restricted
<input type="checkbox"/>	Localised
<input type="checkbox"/>	Extensive
<input type="checkbox"/>	Widespread

Temporal scale - Occurrence of the impact

<input type="checkbox"/>	One off or rare
<input checked="" type="checkbox"/>	Intermittent or sporadic
<input type="checkbox"/>	Frequent


	On-going
Impact - Impact on the attributes	
	Insignificant
✘	Minor
	Significant
	Major
Management response - Capacity of management to respond	
	High capacity
✘	Medium capacity
	Low capacity
	No capacity and / or resources
Trend - Development over the last 6 years	
	Decreasing
	Static
✘	Increasing

Name	Impact	Origin	Trend
4.7.6 Water (rain/water table)			
	 		

Spatial scale - Area affected by the factor	
✘	Restricted
	Localised
	Extensive
	Widespread
Temporal scale - Occurrence of the impact	
	One off or rare
✘	Intermittent or sporadic
	Frequent
	On-going
Impact - Impact on the attributes	
	Insignificant
✘	Minor
	Significant
	Major
Management response - Capacity of management to respond	
	High capacity
✘	Medium capacity
	Low capacity
	No capacity and / or resources
Trend - Development over the last 6 years	
	Decreasing
	Static

<input checked="" type="checkbox"/>	Increasing
-------------------------------------	------------

4.8 Social/Cultural uses of heritage

Name	Impact	Origin	Trend
4.8.2 Society's valuing of heritage			
			 

Spatial scale - Area affected by the factor

<input checked="" type="checkbox"/>	Restricted
<input type="checkbox"/>	Localised
<input type="checkbox"/>	Extensive
<input type="checkbox"/>	Widespread

Temporal scale - Occurrence of the impact

<input type="checkbox"/>	One off or rare
<input type="checkbox"/>	Intermittent or sporadic
<input checked="" type="checkbox"/>	Frequent
<input type="checkbox"/>	On-going

Impact - Impact on the attributes

<input type="checkbox"/>	Insignificant
<input checked="" type="checkbox"/>	Minor
<input type="checkbox"/>	Significant
<input type="checkbox"/>	Major





Management response - Capacity of management to respond

<input type="checkbox"/>	High capacity
<input checked="" type="checkbox"/>	Medium capacity
<input type="checkbox"/>	Low capacity
<input type="checkbox"/>	No capacity and / or resources

Trend - Development over the last 6 years

<input type="checkbox"/>	Decreasing
<input type="checkbox"/>	Static
<input checked="" type="checkbox"/>	Increasing

4.10 Climate change and severe weather events

Name	Impact	Origin	Trend
4.10.1 Storms			
			 

Spatial scale - Area affected by the factor

<input checked="" type="checkbox"/>	Restricted
<input type="checkbox"/>	Localised
<input type="checkbox"/>	Extensive
<input type="checkbox"/>	Widespread

Temporal scale - Occurrence of the impact

	One off or rare
✘	Intermittent or sporadic
	Frequent
	On-going
Impact - Impact on the attributes	
	Insignificant
✘	Minor
	Significant
	Major
Management response - Capacity of management to respond	
	High capacity
✘	Medium capacity
	Low capacity
	No capacity and / or resources
Trend - Development over the last 6 years	
	Decreasing
	Static
✘	Increasing

Name	Impact	Origin	Trend
4.10.3 Drought			

Spatial scale - Area affected by the factor	
✘	Restricted
	Localised
	Extensive
	Widespread

Temporal scale - Occurrence of the impact	
	One off or rare
✘	Intermittent or sporadic
	Frequent
	On-going

Impact - Impact on the attributes	
	Insignificant
✘	Minor
	Significant
	Major

Management response - Capacity of management to respond	
	High capacity
✘	Medium capacity
	Low capacity
	No capacity and / or resources

Trend - Development over the last 6 years	
<input type="checkbox"/>	Decreasing
<input type="checkbox"/>	Static
<input checked="" type="checkbox"/>	Increasing

Name	Impact	Origin	Trend
4.10.6 Temperature change	<input type="checkbox"/>	<input type="checkbox"/>	<input type="checkbox"/>

Spatial scale - Area affected by the factor	
<input checked="" type="checkbox"/>	Restricted
<input type="checkbox"/>	Localised
<input type="checkbox"/>	Extensive
<input type="checkbox"/>	Widespread

Temporal scale - Occurrence of the impact	
<input type="checkbox"/>	One off or rare
<input checked="" type="checkbox"/>	Intermittent or sporadic
<input type="checkbox"/>	Frequent
<input type="checkbox"/>	On-going

Impact - Impact on the attributes	
<input type="checkbox"/>	Insignificant
<input checked="" type="checkbox"/>	Minor
<input type="checkbox"/>	Significant
<input type="checkbox"/>	Major

Management response - Capacity of management to respond	
<input type="checkbox"/>	High capacity
<input checked="" type="checkbox"/>	Medium capacity
<input type="checkbox"/>	Low capacity
<input type="checkbox"/>	No capacity and / or resources

Trend - Development over the last 6 years	
<input type="checkbox"/>	Decreasing
<input type="checkbox"/>	Static
<input checked="" type="checkbox"/>	Increasing





4.11 Sudden ecological or geological events

Name	Impact	Origin	Trend
4.11.6 Fire (wildfire)	<input type="checkbox"/>	<input type="checkbox"/>	<input type="checkbox"/>

Spatial scale - Area affected by the factor	
<input checked="" type="checkbox"/>	Restricted
<input type="checkbox"/>	Localised
<input type="checkbox"/>	Extensive
<input type="checkbox"/>	Widespread

Temporal scale - Occurrence of the impact	
<input checked="" type="checkbox"/>	One off or rare
<input type="checkbox"/>	Intermittent or sporadic
<input type="checkbox"/>	Frequent
<input type="checkbox"/>	On-going
Impact - Impact on the attributes	
<input type="checkbox"/>	Insignificant
<input checked="" type="checkbox"/>	Minor
<input type="checkbox"/>	Significant
<input type="checkbox"/>	Major
Management response - Capacity of management to respond	
<input type="checkbox"/>	High capacity
<input checked="" type="checkbox"/>	Medium capacity
<input type="checkbox"/>	Low capacity
<input type="checkbox"/>	No capacity and / or resources
Trend - Development over the last 6 years	
<input type="checkbox"/>	Decreasing
<input type="checkbox"/>	Static
<input checked="" type="checkbox"/>	Increasing




4.12 Invasive/alien species or hyper-abundant species

Name	Impact	Origin	Trend
4.12.2 Invasive/Alien terrestrial species			
			
			

Spatial scale - Area affected by the factor	
<input checked="" type="checkbox"/>	Restricted
<input type="checkbox"/>	Localised
<input type="checkbox"/>	Extensive
<input type="checkbox"/>	Widespread
Temporal scale - Occurrence of the impact	
<input type="checkbox"/>	One off or rare
<input checked="" type="checkbox"/>	Intermittent or sporadic
<input type="checkbox"/>	Frequent
<input type="checkbox"/>	On-going
Impact - Impact on the attributes	
<input type="checkbox"/>	Insignificant
<input checked="" type="checkbox"/>	Minor
<input type="checkbox"/>	Significant
<input type="checkbox"/>	Major
Management response - Capacity of management to respond	
<input type="checkbox"/>	High capacity
<input checked="" type="checkbox"/>	Medium capacity

	Low capacity
	No capacity and / or resources
Trend - Development over the last 6 years	
	Decreasing
	Static
<input checked="" type="checkbox"/>	Increasing

4.13 Management and institutional factors

Name	Impact	Origin	Trend
4.13.7 Low impact research/monitoring activities	 		

Spatial scale - Area affected by the factor

<input checked="" type="checkbox"/>	Restricted
	Localised
	Extensive
	Widespread

Temporal scale - Occurrence of the impact

	One off or rare
<input checked="" type="checkbox"/>	Intermittent or sporadic
	Frequent
	On-going

Impact - Impact on the attributes

	Insignificant
	Minor
<input checked="" type="checkbox"/>	Significant
	Major

Management response - Capacity of management to respond

	High capacity
<input checked="" type="checkbox"/>	Medium capacity
	Low capacity
	No capacity and / or resources

Trend - Development over the last 6 years

	Decreasing
	Static
<input checked="" type="checkbox"/>	Increasing

4.17. Serial inscriptions (national or transnational)

4.17.1 - If your property is a serial inscription (national or transnational) please identify which components of the property are impacted by each factor

4.18. Prediction of the state of conservation at next cycle of Periodic Reporting.

4.18.1 - Please predict what the state of conservation of each attribute will be approximately 6 years from now (at the time of the next cycle of Periodic Reporting)

	Attribute	Preserved	Compromised	Seriously compromised	Lost
4.18.1.1	Ensemble of water features with their monumental architectural settings	×			
4.18.1.2	Park setting including plantings and paths, garden buildings, Palace, Löwenburg Castle, views and vistas based on the topography of the landscape	×			
4.18.1.3	Statue of Hercules (statue, pyramid and octagon)	×			
4.18.1.4	Water displays of the Bergpark Wilhelmshöhe	×			
4.18.1.5	Monumental architectural structures	×			

5. Protection and Management of the Property

5.1. Boundaries and Buffer Zones

5.1.1 - Are the boundaries of the World Heritage property adequate to maintain the property's Outstanding Universal Value?

The boundaries are **adequate to maintain** the property's Outstanding Universal Value

5.1.2 - Are the boundaries of the World Heritage property known and recognised?

The boundaries **are known by both** the management authority and local communities/landowners

5.1.3 - Are the buffer zone(s) of the World Heritage property adequate to maintain the property's Outstanding Universal Value?

The buffer zones are **adequate** to maintain the property's Outstanding Universal Value

5.1.4 - Are the boundaries of the buffer zones known and recognised?

The buffer zones of the World Heritage property **are known and recognised by both** the management authority and local communities/landowners

5.1.5 - Comments, conclusions and/or recommendations related to boundaries and buffer zones of the World Heritage property

5.2. Protective Measures

5.2.1 - Protective designation (legal, regulatory, contractual, planning, institutional and/or traditional).

The nominated property is protected by laws of the Federal Republic of Germany including the Regional Planning Act, Town and Country Planning Code, Federal Nature Conservation Act, the Environmental Impact Assessment Act, and the Federal Forest Act, as well as by the laws of the Federal State of Hesse including the Act on the Protection of Cultural Monuments since 1974, the Hessian State Planning Act, Hessian Forest Act, the Hessian Act on the Implementation of the Federal Nature Conservation Act, and the Hessian building regulations. The protection measures are considered to be effective.

Source: Advisory Body Evaluation

5.2.2 - Please list any legislation and other measures (regulatory -including spatial planning- contractual, institutional or traditional) not included in 5.2.1 and indicate the category

5.2.3 - Is the legal framework (i.e. legislation and/or regulation including spatial planning) adequate for maintaining the Outstanding Universal Value including conditions of Integrity and/or Authenticity of the property?

The **legal framework** for maintaining of the Outstanding Universal Value including conditions of Authenticity and/or Integrity of the World Heritage property provides an **adequate basis for effective management and protection**

5.2.4 - Is the legal framework (i.e. legislation and/or regulation) adequate in the buffer zone for maintaining the Outstanding Universal Value including conditions of Integrity and/or Authenticity of the property?

The **legal framework** in the buffer zone for the maintenance of the Outstanding Universal Value including conditions of Authenticity and/or Integrity of the World Heritage property provides an **adequate basis for effective management and protection**

5.2.5 - Is the legal framework (i.e. legislation and/or regulation) in the broader setting of the World Heritage property adequate for maintaining the Outstanding Universal Value including conditions of Integrity and/or Authenticity of the property?

The **legal framework** for the broader setting of the World Heritage property provides an **adequate basis for** effective management and protection of the property, contributing to the maintenance of its Outstanding Universal Value including conditions of Authenticity and/or Integrity

5.2.6 - Can the legal framework (i.e. legislation and/or regulation) be enforced?

There is **adequate capacity/resources** to enforce legislation and/or regulation in the World Heritage property

5.2.7 - Please provide a short summary of how the legislation, including spatial planning and other regulation, works in practice

5.2.8 - Comments, conclusions and/or recommendations about the information related to the measures taken to protect the World Heritage property

5.3. Management System/Management Plan

5.3.1 - Please check the box which most closely match the character of the governance and management system of the property

Public management system at provincial/regional level

If 'Other', please specify

5.3.2 - Management System: Please indicate which of the various management tools listed below are used to help protect the property.

A statutory Management Plan or zoning plan for the property.
Other forms of statutory or non-statutory plans (e.g. strategic plans)
Agreed 'Memorandums of Understanding' between different managing institutions, groups or others, including documents agreed with local communities for management
Mechanisms to promote equal participation among and within groups, including different levels of authority, local communities, indigenous people, women and men, and other specific groups
A framework for inclusive economic development, including equal access and distribution of resources and opportunities arising from the protection of the property
A code of practice developed by local communities or other groups
A management plan
An annual work plan or business plan
A disaster, climate or conflict risk management plan
A visitor/visitation management plan
An environmental management framework
An assessment of biological and cultural diversity and ecosystem services provided by the property
A joint approach to management of cultural and natural heritage

5.3.3 - Please give a brief description of the management system currently in place at your property

5.3.4 - Management Documents

5.3.5 - Has any use been made of the 2011 Recommendation on the Historic Urban Landscape in developing policies and best practices for the protection of this property?

No use has been made of the 2011 Recommendation on the Historic Urban Landscape

5.3.6 - If the Historic Urban Landscape Recommendation has been used at this property, please describe briefly what has been done.

5.3.7 - Has any use been made of the Policy Document on the Impacts of Climate Change on World Heritage Properties at the property?

Some use has been made of the World Heritage Policy for Climate Change

5.3.8 - If the Climate Change policy has been used, please briefly describe what has been done along with any research on the impacts of Climate Change on the property:

5.3.9 - Has any use been made of the Strategy for Reducing Risks from Disasters at World Heritage Properties at the property ?

Some use has been made of the Strategy for Reducing Risks from Disasters at World Heritage Properties

5.3.10 - If the Strategy for Reducing Risks from Disasters at World Heritage Properties has been used, please briefly describe what has been done

5.3.11 - Rate the coordination between the various levels of administration (i.e. national/federal; regional/provincial/state; local/municipal etc.) involved in the management of the World Heritage property

There is adequate coordination between all bodies/levels involved in the management of the property

5.3.12 - Is the management system/plan adequate to maintain the property's Outstanding Universal Value?

The management system/plan is fully adequate to maintain the property's Outstanding Universal Value

5.3.13 - Is the management system being implemented?

The management system is being fully implemented and monitored

5.3.14 - Is there an annual work/action plan and is it being implemented?

An annual work/action plan exists and all of its activities are being implemented and monitored

5.3.15 - Does the management system include formal mechanisms and procedures that ensure participation and contribution of the following groups, living within or near the World Heritage property and/or buffer zone in management decisions that maintain the Outstanding Universal Value of the property?

		Not applicable	No mechanisms for participation	Some participation	Direct participation	Transformative participation in all relevant decision processes
5.3.15.1	Local communities					×
5.3.15.2	Local authorities					×
5.3.15.3	Landowners in the property and the buffer zone					×
5.3.15.4	Indigenous peoples	×				

5.3.15.5	Women	<input checked="" type="checkbox"/>				
5.3.15.6	Other specific groups	<input checked="" type="checkbox"/>				
	If you selected, 'Other specific groups' please specify					

5.3.16 - Please rate the cooperation/relationship between the World Heritage property managers/coordinators/staff and the following groups

		Not applicable	Non-existent	Poor	Fair	Good
5.3.16.1	Local communities					<input checked="" type="checkbox"/>
5.3.16.2	Local/Municipal authorities					<input checked="" type="checkbox"/>
5.3.16.3	Indigenous peoples	<input checked="" type="checkbox"/>				
5.3.16.4	Landowners					<input checked="" type="checkbox"/>
5.3.16.5	Women					<input checked="" type="checkbox"/>
5.3.16.6	Youth/Children					<input checked="" type="checkbox"/>
5.3.16.7	Researchers					<input checked="" type="checkbox"/>
5.3.16.8	Local Visitors/Tourists					<input checked="" type="checkbox"/>
5.3.16.9	National/International tourists					<input checked="" type="checkbox"/>
5.3.16.10	Tourism Industry					<input checked="" type="checkbox"/>
5.3.16.11	Local businesses and industries					<input checked="" type="checkbox"/>
5.3.16.12	NGOs					<input checked="" type="checkbox"/>
5.3.16.13	Other specific groups	<input checked="" type="checkbox"/>				
	If you selected 'Other specific groups', please specify					

5.3.17 - Please rate the extent to which the management system of your property contributes towards achieving the objectives of the World Heritage Committee's Policy for the Integration of a Sustainable Development Perspective into the Processes of the World Heritage Convention

		Not applicable	No contribution	Limited	Significant	Full achievement
5.3.17.1	The management system of the property contributes to gender equality					<input checked="" type="checkbox"/>
5.3.17.2	The management system of the property provides ecosystem services/benefits to the local community (e.g. fresh air, water, food, medicinal plants)					<input checked="" type="checkbox"/>
5.3.17.3	The management system of the property contributes to social inclusion and equity, improving opportunities for all, irrespective of age, sex, disability, ethnicity, origin, religion or economic or other status					<input checked="" type="checkbox"/>
5.3.17.4	The management system of the property integrates a human rights-based approach					<input checked="" type="checkbox"/>
5.3.17.5	The management system of the property contributes to fostering inclusive local economic development, and to enhancing livelihood					<input checked="" type="checkbox"/>
5.3.17.6	The management system of the property contributes to conflict prevention, including respect for cultural diversity within and around the World Heritage property					<input checked="" type="checkbox"/>

5.3.18 - Please provide further details on the ratings of the management system given in the table above

5.3.19 - Comments, conclusions and/or recommendations related to the management system/plan

6. Financial and Human Resources

6.1. Funding

6.1.1 - If your funding sources do not exactly fit those shown, put the relevant amounts against the funding type that most closely represents your situation, and use the comment box below to provide more details.

		Project costs	Running costs
6.1.1.1	Multilateral funding (GEF, World Bank, etc.)	0 %	0 %
6.1.1.2	Bilateral international funding	0 %	0 %
6.1.1.3	World Heritage Fund (International Assistance)	0 %	0 %

6.1.1.4	Contribution from other conventions and programmes	0 %	0 %
6.1.1.5	International donations (NGOs, foundations, etc.)	0 %	0 %
6.1.1.6	Governmental (national/federal)	10 %	0 %
6.1.1.7	Governmental (regional/provincial/state)	90 %	97 %
6.1.1.8	Governmental (local/municipal)	0 %	0 %
6.1.1.9	In-country donations (NGOs, foundations, etc.)	0 %	0 %
6.1.1.10	Individual visitor charges (e.g. entry, toilets, parking, camping fees, etc.)	0 %	1 %
6.1.1.11	Commercial activities (e.g. merchandising and catering, filming permit, concessions, etc.)	0 %	2 %
6.1.1.12	Other	0 %	0 %
		Total 100 %	Total 100 %

6.1.2 - Please comment here on any other aspects of funding sources not covered in the table above

6.1.3 - Is the current budget sufficient to manage the World Heritage property effectively?

The available budget is **acceptable** but **could be further improved** to fully meet the management needs

6.1.4 - Are the existing sources of funding secure and likely to remain so?

The existing sources of funding are **secure over both the medium- and long-term**

6.1.5 - Comments, conclusion, and/or recommendations related to finance and infrastructure

6.1.6 - Estimate the distribution of men and women involved in the management, conservation, interpretation of the World Heritage properties and the extent to which they are drawn from local communities.

		From local communities %	From elsewhere %
6.1.6.1	Men	70 %	85 %
6.1.6.2	Women	30 %	15 %
		Total 100 %	Total 100 %

6.1.7 - Are available human resources adequate to manage the World Heritage property?

Human resources **partly meet** the management needs of the World Heritage property

6.1.8 - Considering the management needs of the World Heritage property, please rate the availability of professionals in the following disciplines

Conservation	Good
Environmental sustainability	Good
Community participation and inclusion	Good
Risk preparedness	Fair
Capacity development and education	Fair
Administration	Good
Research and monitoring	Fair
Awareness raising and public information/communication	Good
Marketing and promotion	Fair
Interpretation	Fair
Visitor management/tourism	Fair
Enforcement (custodians, police)	Good

6.1.9 - Please rate the availability of training opportunities for the management of the World Heritage property in the following disciplines

Conservation	Good
Environmental sustainability	Good
Community participation and inclusion	Good
Risk preparedness	Good
Capacity development and education	Good

Administration	Good
Research and monitoring	Good
Awareness raising and public information/communication	Good
Marketing and promotion	Good
Interpretation	Good
Visitor management/tourism	Good
Enforcement (custodians, police)	Good

6.1.10 - Has any use been made of the World Heritage Strategy for Capacity Building at the property?

Some use has been made of the World Heritage Strategy for Capacity Building

6.1.11 - If the World Heritage Strategy for Capacity Building has been used, please briefly describe what has been done.

6.1.12 - Are there site-specific capacity building plans or programmes that develop local expertise and that contribute to the transfer of skills for the conservation and management of the World Heritage property?

A site-based capacity building plan or programme is in place and partially implemented; some technical skills are being transferred to those managing the property locally, but most technical work is carried out by external staff

6.1.13 - Comments, conclusions and/or recommendations related to human resources, expertise and training

7. Scientific Studies and Research Projects

7.1 - Is there adequate knowledge (scientific or traditional) about the values and attributes of the World Heritage property to support planning, management and decision-making to ensure that Outstanding Universal Value is maintained?

Knowledge about the values and attributes of the World Heritage property is adequate

7.2 - Is there a planned programme of research at the property which is directed towards management needs and/or improving understanding of Outstanding Universal Value?

There is a comprehensive, integrated programme of research, which is relevant to management needs and/or improving understanding of Outstanding Universal Value

7.3 - Are results from research programmes publicly available and disseminated?

Research results are shared widely with active outreach to local communities and national and international audiences

7.4 - Comments, conclusions and/or recommendations related to scientific studies and research projects

8. Education, Information and Awareness Building

8.1 - Please rate the awareness and understanding of the existence and justification for inscription of the World Heritage property amongst the following groups

Local communities	Good
Local/municipal authorities	Good
Indigenous peoples	Good
Landowners	Good
Women	Good
Youth/children	Good
Researchers	Good
Local visitors	Good
National/international tourists	Good
Tourism industry	Good
Local businesses and industries	Good
NGOs	Good
Other specific groups	Not applicable
If you selected 'Other specific groups', please describe	

8.2 - Does the property have a heritage education programme(s) for children and/or youth, that can contribute to a better understanding of heritage, promote diversity and foster intercultural dialogue?

There is a **planned and effective education and awareness programme** for children and youth that contributes to the protection of the World Heritage property

8.3 - Who are the target audiences for education and awareness programmes at your property?

Local communities
Youth/children
Researchers
Local Visitors
National/international tourists
Tourism industry

8.4 - Please rate the adequacy of the following visitor facilities and services at the World Heritage property for education, information, interpretation and awareness building

Visitor centre	Good
Site museum	Fair
Information booths	Good
Guided tours	Good
Trails/routes	Good
Printed information materials	Good
Online (website, social media, etc.)	Good
Transportation facilities	Fair
Other	Not needed
If 'Other' is selected, please specify	

8.5 - Comments, conclusions and/or recommendations related to education, information and awareness building

9. Visitor Management

9.1 - Please provide estimated annual visitor numbers (including national and international visitors) since the last Periodic Report

215.000 / 128.000 / 108.000 / 306.000 / 301.000 /

9.2 - What information sources are used to collect visitor statistics?

Entry tickets and registries
Transportation services

9.3 - What is the average length stay of a visitor to the World Heritage property?

One to three hours

9.4 - Please provide the source of information

9.5 - What is the approximate average daily visitor expenditure? (Please provide an estimated monetary figure in USD)

70 / 45 / 10 / 6 / 0 / 10 /

9.6 - Please provide the source of information

9.7 - Does the management system/plan for the World Heritage property include a strategy with an action plan to manage visitors, tourism activity and its derived economic, socio-cultural and environmental impacts?

There is a planned and **effective strategy** to manage visitors, tourism activity and its derived impacts on the World Heritage property

9.8 - Please provide any comments relating to the answer provided above in question 9.7

9.9 - Is visitor use effectively managed to maintain the Outstanding Universal Value of the property?

Visitor use of the World Heritage property is **effectively managed** and does not impact its Outstanding Universal Value

9.10 - Is the effectiveness of tourism management regularly monitored?

Yes, using a different system

If a different system, please specify

9.11 - How does the tourism industry cooperate with the site management to improve visitor experiences and maintain the

Outstanding Universal Value of the World Heritage property?

There is **good cooperation** between those responsible for the World Heritage property and the tourism industry to **present the Outstanding Universal Value and increase appreciation**

9.12 - How well is the information on the Outstanding Universal Value of the property presented and interpreted?

The Outstanding Universal Value of the property is **adequately presented and interpreted**

9.13 - At how many locations is the World Heritage emblem displayed at the property?

In **many locations** and **easily visible** to visitors

9.14 - How does visitor/tourism revenue (e.g. entry charges, permits) contribute to the management of the World Heritage property?

Fees are collected, and make **some contribution** to the management of the World Heritage property

9.15 - Are there locally driven sustainable tourism initiatives?

Yes

If 'Yes', please specify

9.16 - Are the benefits of tourism shared with local communities?

Yes

If 'Yes', please specify

9.17 - Comments, conclusions and/or recommendations related to visitation/tourism/public use of the World Heritage property

10. Monitoring

10.1 - Is there a monitoring programme at the property directed towards management needs and/or towards improving the understanding of the Outstanding Universal Value?

There is a **comprehensive, integrated programme of monitoring**, which is relevant to management needs and/or improving understanding of the Outstanding Universal Value

10.2 - Is necessary information available in order to define key indicators for measuring the state of conservation and are they used in monitoring how the Outstanding Universal Value of the property is being maintained?

Information on the values of the World Heritage property is **adequate and key indicators have been defined** for measuring the state of conservation and **are being used in monitoring** of how the Outstanding Universal value of the property is being maintained

10.3 - Are key indicators defined and in place for the following principal aspects of the property?

	Extend of indicators	Not applicable	No indicators	Indicators have been defined but are not yet in use	Indicators are in place and in use since the last Periodic Reporting cycle
10.3.1	State of conservation				✗
10.3.2	Effectiveness of the management system				✗
10.3.3	Character of governance				✗
10.3.4	Appropriate synergy with other conservation designations				✗
10.3.5	Contribution to sustainable development				✗
10.3.6	Capacity development				✗

10.4 - Please provide information on relevant key indicators adopted at the property

10.5 - Please rate the level of involvement in monitoring of the following groups:

World Heritage managers/coordinators and staff	Good
Local/municipal authorities	Good
Local communities	Good
Indigenous peoples	Not applicable
Landowners	Good
Women	Good
Researchers	Good
Tourism industry	Good
Local businesses and industry	Not applicable
NGOs	Good

Other specific groups	Not applicable
If you selected 'Other specific groups', please specify	

10.6 - Has the State Party implemented relevant recommendations arising from the World Heritage Committee?

No relevant Committee recommendations to implement

10.7 - Please provide comments relevant to the implementation of recommendations from the World Heritage Committee.

10.8 - Comments, conclusions and/or recommendations related to Monitoring

11. Identification of Priority Management Needs

11.1 - Identification of Priority Management Needs

5.3	Management System/Management Plan		
5.3.5	No use	has been made of the Historic Urban Landscape Recommendation to develop policies and best practices for the protection of the property	X
5.3.7	Some use	has been made of the Policy Document on the Impacts of Climate Change on World Heritage Properties at the property	X
5.3.9	Some use	has been made of the Strategy for Reducing Risks from Disasters at World Heritage Properties at the property	X
6.1	Funding		
6.1.3	The available budget is acceptable but could be further improved to fully meet the management needs of the World Heritage property		X
6.1.7	Human resources partly meet the management needs of the World Heritage property		X
6.1.10	Some use	has been made of the World Heritage Strategy for Capacity Development at the World Heritage property	X
6.1.12	A site-based capacity building plan or programme is in place and partially implemented; some technical skills are being transferred to those managing the property locally, but most technical work is carried out by external staff		X

Please select 0 more issues.

Please save this question to reflect changes

12. Summary and Conclusions

12.1. Summary - Factors affecting the Property

12.1.1 - Summary - Factors affecting the Property

4.7	Local conditions affecting physical fabric						
4.7.3	Temperature	(ii) affected attribute 3.2.2 (Park setting including plantings and paths, garden buildings, Palace, Löwenburg Castle, views and vistas)	measure temperature	Documented by management.	daily	management	nothing
4.7.6	Water (rain/water table)	(ii) affected attribute 3.2.2 (Park setting including plantings and paths, garden buildings, Palace, Löwenburg Castle, views and vistas)	level of water	documented by management	daily	management	nothing
4.8	Social/Cultural uses of heritage						
4.8.2	Society's valuing of heritage	(ii) affected attribute 3.2.2 (Park setting including plantings and paths, garden buildings, Palace, Löwenburg Castle, views and vistas)	number of visitors	management	yearly	management	to much visitors
4.10	Climate change and severe weather events						

4.10.1	Storms	(ii) affected attribute 3.2.2 (Park setting including plantings and paths, garden buildings, Palace, Löwenburg Castle, views and vistas) (i) affected attribute 3.2.1 (Ensemble of water features with their monumental architectural settings)	warning messages	German Weather Service	upon need	management	nothing
4.10.3	Drought	(iv) affected attribute 3.2.4 (Water displays of the Bergpark Wilhelmshöhe) (ii) affected attribute 3.2.2 (Park setting including plantings and paths, garden buildings, Palace, Löwenburg Castle, views and vistas)	irrigation systems and watering	management	upon need	management	nothing
4.10.6	Temperature change	(ii) affected attribute 3.2.2 (Park setting including plantings and paths, garden buildings, Palace, Löwenburg Castle, views and vistas)	monitoring	management	irregular	management	nothing
4.11	Sudden ecological or geological events						
4.11.6	Fire (wildfire)	(ii) affected attribute 3.2.2(Park setting including ...) (v) affected attribute 3.2.5 (Monumental architectural structures) (iii) affected attribute 3.2.3(Statue of Hercules) (i) affected attribute 3.2.1 (Ensemble of water features with their ...)	Monitoring of forest fire levels	management	upon need	management	nothing
4.12	Invasive/alien species or hyper-abundant species						
4.12.2	Invasive/Alien terrestrial species	(ii) affected attribute 3.2.2 (Park setting including plantings and paths, garden buildings, Palace, Löwenburg Castle, views and vistas)	nothing	management	upon need	management	nothing

Summary - Factors affecting the Property **completed**

12.2. Summary - Management Needs

12.2.1 - Summary - Management Needs

5.3	Management System/Management Plan				
		Actions	Timeframe	Lead agency (and others involved)	More info / comment
5.3.5	No use has been made of the Historic Urban Landscape Recommendation to develop policies and best practices for the protection of the property	not relevant	upon need	management	nothing
5.3.7	Some use has been made of the Policy Document on the Impacts of Climate Change on World Heritage Properties at the property	consultation if necessary	upon need	management	nothing

5.3.9	Some use has been made of the Strategy for Reducing Risks from Disasters at World Heritage Properties at the property	consultation if necessary	upon need	management	nothing
-------	---	---------------------------	-----------	------------	---------

6.1 Funding					
6.1.3	The available budget is acceptable but could be further improved to fully meet the management needs of the World Heritage property	donation of trees and maintenance benches	yearly	private donors	nothing
6.1.7	Human resources partly meet the management needs of the World Heritage property	Employment of external companies	regularly	management	nothing
6.1.10	Some use has been made of the World Heritage Strategy for Capacity Development at the World Heritage property	consultation if necessary	upon need	management	nothing
6.1.12	A site-based capacity building plan or programme is in place and partially implemented; some technical skills are being transferred to those managing the property locally, but most technical work is carried out by external staff	Employment of external companies	regularly	management	nothing

Summary - Management Needs completed

12.3. Conclusions on the State of Conservation of the Property

12.3.1 - Following the analysis undertaken for this report, what is the current state of Authenticity of the World Heritage property?

The Authenticity of the World Heritage property has been preserved

12.3.2 - Following the analysis undertaken for this report, what is the current state of Integrity of the World Heritage property?

The Integrity of the World Heritage property is intact

12.3.3 - Following the analysis undertaken for this report, what is the current state of the World Heritage property's Outstanding Universal Value?

The World Heritage property's Outstanding Universal Value has been maintained.

12.3.4 - What is the current state of the property's other values?

Other important cultural and/or natural values and the state of conservation of the World Heritage property are intact

12.3.5 - Comments, conclusions and/or recommendations related to the state of conservation of the property.

13. Impact of World Heritage Status

13.1 - Please rate the impacts of World Heritage status of the property in relation to the following areas

Conservation	Very positive
Research and monitoring	Very positive
Management effectiveness	No impact
Quality of life for local communities and indigenous peoples	Positive
Recognition	Very positive
Education	Positive
Infrastructure development	Positive
Funding for the property	Very positive
International cooperation	Positive
Political support for conservation	Very positive
Legal/Policy framework	Very positive
Advocacy	Very positive
Institutional coordination	Positive
Security	Positive
Gender equality	No impact
Provision of ecosystem services/ benefits to local communities	No impact
Social inclusion and equity, and improvement of opportunities for all, irrespective of age, sex, disability, ethnicity, origin, religion, or economic or other status	No impact
Fostering inclusive local economic development and enhancing livelihood	Positive
Contributing to conflict prevention, including respect for cultural diversity within and around heritage properties	Positive
Other	Not applicable
If 'Other', please specify	

13.2 - Comments, conclusions and/or recommendations related to World Heritage status and its impacts

14. Good Practice in the Implementation of the World Heritage Convention

14.1 - Example of good practice in World Heritage protection, identification, conservation or management at the property level

14.2 - Define which topics are covered by this example of best practice at the property level

Synergies
State of Conservation
Management
Capacity Building

15. Assessment of the Periodic Reporting Exercise

15.1. Relevance of Periodic Reporting

15.1.1 - Has the Periodic Reporting process improved the understanding of the following?

Management effectiveness to maintain the Outstanding Universal Value
Monitoring and reporting

15.1.2 - Please rate the follow-up to conclusions and recommendations from previous Periodic Reporting exercise by the following entities

State Party	Not needed
Site Managers	Not needed
UNESCO World Heritage Centre	Not needed
Advisory Bodies (ICOMOS, IUCN, ICCROM)	Not needed

15.2. Use of Data

15.2.1 - How do the authorities in charge of the property plan to use the data recorded from this cycle of Periodic Reporting?

Revision of priorities/strategies/policies for the protection, management and conservation of heritage

Update of management plans

Fundraising

Awareness raising

Advocacy

15.2.2 - Comments on use of data from the Cycle of Periodic Reporting

15.3. Timing and resources

15.3.1 - Entities involved in the filling out of this online questionnaire (tick as many boxes as applicable)

Site Manager/Coordinator World Heritage property staff

Responsible persons for local designated sites under other international conventions/ programmes

Local communities

15.3.2 - Has a gender balanced contribution and participation been considered in the filling out of this questionnaire?

Gender balance is explicitly considered and effectively implemented in the process.

15.3.3 - Were you given adequate time (i.e. roughly ten months) to gather necessary information and to fill in this questionnaire?

Yes

15.3.4 - Please estimate the time (working hours) needed to complete this questionnaire

64 / 16 / 16 /

15.3.5 - Did you mobilise any additional resources to fill out this questionnaire?

	Additional resources	No	Yes
15.3.5.1	Human resources	<input checked="" type="checkbox"/>	<input type="checkbox"/>
15.3.5.2	Financial resources for organizing consultation meetings/ training	<input checked="" type="checkbox"/>	<input type="checkbox"/>

15.4. Format and content of the Periodic Report

15.4.1 - How accessible was the information required to complete this questionnaire?

Most required information was accessible.

15.4.2 - Was the questionnaire easy to use and clear to understand?

		Very Difficult	Difficult	Easy	Very easy
15.4.2.1	Ease of use of questionnaire	<input type="checkbox"/>	<input type="checkbox"/>	<input checked="" type="checkbox"/>	<input type="checkbox"/>
15.4.2.2	Clarity of questions	<input type="checkbox"/>	<input checked="" type="checkbox"/>	<input type="checkbox"/>	<input type="checkbox"/>

15.4.3 - Please provide suggestions for improvement of the Periodic Reporting questionnaire

15.5. Training and Guidance

15.5.1 - Please rate the level of support in terms of training and guidance from the following entities in completing this questionnaire

UNESCO World Heritage Centre	Not applicable
UNESCO (other sectors/field offices)	Not applicable
UNESCO National Commission	Not applicable
ICOMOS International	Not applicable
IUCN International	Not applicable
ICCROM international/regional	Not applicable
ICOMOS national/regional	Not applicable
IUCN national/regional	Not applicable

15.5.2 - Please rate the level of support for completing the Periodic Reporting questionnaire from the following entities

UNESCO World Heritage Centre	Not applicable
------------------------------	----------------

State Party Representative (national Focal Point)	Good
UNESCO other sectors (e.g. field office)	Not applicable
National Commission for UNESCO	Not applicable
ICOMOS International	Not applicable
ICCROM International/regional	Not applicable
ICOMOS national/regional	Not applicable
IUCN national/regional	Not applicable
IUCN International	Not applicable

15.5.3 - Were the online training resources prepared by the World Heritage Centre regarding Periodic Reporting adequate for you to complete this questionnaire?

Not applicable (i.e. I did not use these resources)

15.5.4 - If you found that the online training resources were not adequate, what changes would you like to see implemented?

15.6. Actions that will require formal consideration by the World Heritage Committee

15.6.1 - Summary of actions that will require formal consideration by the World Heritage Committee

- **Map(s)**

Reason for update: There is an ongoing process with the WHC. An updated map has been forwarded to the WHC in 2023.

Changes to these items will need to go through the proper processes.

15.7. Comments, conclusions and/or recommendations related to the Assessment of the Periodic Reporting Exercise

15.7.1 - Comments, conclusions and/or recommendations related to the Assessment of the Periodic Reporting Exercise

15.7.2 - Thank you for having filled in all the questions. Please contact your National Focal Point for validation.