

# Masjed-e J mé of Isfahan

## 1. World Heritage Property Data

### 1.1 - Name of World Heritage property

Masjed-e J mé of Isfahan

### 1.2 - World Heritage property details

### 1.3 - Geographic information table

Name	Coordinates	Property (ha)	Buffer zone (ha)	Total (ha)	Inscription year
Masjed-e J mé of Isfahan	32.67 / 51.685	2.076	18.635	20.711	2012
Total (ha)		2.076	18.635	20.711	

### Comment

Buffer zone (ha):18.6351

### 1.4 - Map(s)

Title	Date	Link to source
Masjed-e J mé of Isfahan - Inscribed Property	2012	

### 1.5 - Web and Social Media data of the property (if applicable)

### Comment

Instagram ID: masjed\_jame\_esfahan

## 2. Other Conventions/Programmes under which the World Heritage property is protected (if applicable)

2.1 - Records indicate that your World Heritage property (in whole or in part) is designated and/or protected under the Conventions/programmes shown in the prefilled table below. Please check and amend as necessary.

		The World Heritage property (in whole or in part) <u>is</u> designated and/or protected under this convention/programme	The World Heritage property (in whole or in part) <u>is not</u> designated and/or protected under this convention/programme
2.1.1	<b>International Register of Cultural Property under Special Protection</b> (1954 Hague Convention for the Protection of Cultural Property in the Event of Armed Conflict)		✕
2.1.2	<b>List of Cultural Property under Enhanced Protection</b> (Second Protocol to the 1954 Hague Convention for the Protection of Cultural Property in the Event of Armed Conflict)		✕
2.1.3	<b>The List of Wetlands of International Importance (The Ramsar List)</b> (Convention on Wetlands of International Importance (Ramsar Convention))		✕
2.1.4	<b>World Network of Biosphere Reserves</b> Man and the Biosphere (MAB) Programme		✕
2.1.5	<b>Global Geoparks Network</b> UNESCO Global Geoparks		✕

### 2.2 - Please provide comments on 2.1 if necessary

2.3 - Do your national authorities intend to request the granting of Enhanced Protection (if relevant) under the Second Protocol to the 1954 Hague Convention for the Protection of Cultural Property in the Event of Armed Conflict for the World Heritage property in the next three years?

Not applicable

2.4 - Do your national authorities intend to designate whole or part of the World Heritage property for inclusion in the List of Wetlands of International Importance (The Ramsar List), if relevant, in the next three years?

Not applicable

2.5 - Do your national authorities intend to designate whole or part of the World Heritage property as a Man and Biosphere Reserve (if relevant) in the next three years?

Not applicable

**2.6 - Do your national authorities intend to apply for whole or part of World Heritage property to be designated as a UNESCO Global Geopark (if relevant) in the next three years?**

Not applicable

**2.7 - Please indicate the level of cooperation at property level between designations under different Conventions/Programmes**

<b>2.7.1</b>	<b>1954 Hague Convention for the Protection of Cultural Property in the Event of Armed Conflict</b>	
2.7.1	There is <b>no contact</b> with the Focal Point(s) of this designation/programme.	✕
2.7.2	The World Heritage Site Manager <b>occasionally</b> communicates with the Focal Point(s) of this designation/programme.	
2.7.3	The World Heritage Site Manager <b>regularly</b> communicates with the Focal Point(s) of this designation/programme.	
2.7.4	The World Heritage Site Manager <b>also manages</b> this designation/programme.	
<b>2.7.2</b>	<b>Second Protocol to the 1954 Hague Convention for the Protection of Cultural Property in the Event of Armed Conflict</b>	
2.7.1	There is <b>no contact</b> with the Focal Point(s) of this designation/programme.	✕
2.7.2	The World Heritage Site Manager <b>occasionally</b> communicates with the Focal Point(s) of this designation/programme.	
2.7.3	The World Heritage Site Manager <b>regularly</b> communicates with the Focal Point(s) of this designation/programme.	
2.7.4	The World Heritage Site Manager <b>also manages</b> this designation/programme.	
<b>2.7.3</b>	<b>Convention on Wetlands of International Importance (Ramsar Convention)</b>	
2.7.1	There is <b>no contact</b> with the Focal Point(s) of this designation/programme.	✕
2.7.2	The World Heritage Site Manager <b>occasionally</b> communicates with the Focal Point(s) of this designation/programme.	
2.7.3	The World Heritage Site Manager <b>regularly</b> communicates with the Focal Point(s) of this designation/programme.	
2.7.4	The World Heritage Site Manager <b>also manages</b> this designation/programme.	
<b>2.7.4</b>	<b>Man and the Biosphere (MAB) Programme</b>	
2.7.1	There is <b>no contact</b> with the Focal Point(s) of this designation/programme.	✕
2.7.2	The World Heritage Site Manager <b>occasionally</b> communicates with the Focal Point(s) of this designation/programme.	
2.7.3	The World Heritage Site Manager <b>regularly</b> communicates with the Focal Point(s) of this designation/programme.	
2.7.4	The World Heritage Site Manager <b>also manages</b> this designation/programme.	
<b>2.7.5</b>	<b>UNESCO Global Geoparks</b>	
2.7.1	There is <b>no contact</b> with the Focal Point(s) of this designation/programme.	✕
2.7.2	The World Heritage Site Manager <b>occasionally</b> communicates with the Focal Point(s) of this designation/programme.	
2.7.3	The World Heritage Site Manager <b>regularly</b> communicates with the Focal Point(s) of this designation/programme.	
2.7.4	The World Heritage Site Manager <b>also manages</b> this designation/programme.	

**2.8 - Please add any further comments on cooperation with the other designation(s)/programme(s)**

**2.9 - Are you aware of any elements associated with the World Heritage property that have been inscribed on the Representative List of the Intangible Cultural Heritage?**

No

**2.10 - Please list any elements associated with the World Heritage property inscribed under the Convention for the Safeguarding of the Intangible Cultural Heritage of which you are aware**

**2.11 - Are you aware of any documentary heritage listed under the Memory of the World Programme associated with the World Heritage property?**

Not aware

**2.12 - Please list any documentary heritage associated with the World Heritage property listed under the Memory of the World Programme of which you are aware.**

**3. Statement of Outstanding Universal Value**

**3.1 - Statement of Outstanding Universal Value for the property as adopted by the World Heritage Committee**

**Statement of Outstanding Universal Value**

Brief synthesis

Masjed-e J me' is the oldest Friday (congregational) mosque in Iran, located in the historical centre of Isfahan. The monument illustrates a sequence of architectural construction and decorative styles of different periods in Iranian Islamic architecture, covering 12 centuries, most predominantly the Abbasid, Buyid, Seljuq, Ilkhanid, Muzzafarid, Timurid and Safavid eras. Following its Seljuq expansion and the characteristic introduction of the four iwans (Chahar Ayy n) around the courtyard as well as two extraordinary domes, the mosque became the prototype of a distinctive Islamic architectural style.

The prototype character is well illustrated in the earliest double-shell ribbed Nezam al-Molk dome, the first use of the four iwan (Chahar Ayy n) typology in Islamic architecture, as well as the textbook character of the Masjed-e J me' as a compilation of Islamic architectural styles. The Masjed-e J me' of Isfahan is an outstanding example of innovation in architectural adaptation and technology applied during the restoration and expansion of an earlier mosque complex during the Seljuq era, which has been further enlarged during later Islamic periods by addition of high quality extensions and decoration.

**Criterion (ii):** Masjed-e J me is the first Islamic building that adapted the four iwan (Chahar Ayy n) courtyard layout of Sassanid palaces to Islamic religious architecture and thereby became the prototype construction for a new layout and aesthetic in mosque design. The Nezam al-Molk Dome is the first double-shell ribbed dome structure in the Islamic empire, which introduced new engineering skills, allowing for more elaborate dome constructions in later mosque and burial complexes. On the basis of these two elements, the Masjed-e J me is a recognized prototype for mosque design, layout and dome construction, which was referenced in several later eras and regions of the Islamic world.

Integrity

The Masjed-e J me' contains a continuous sequence of Islamic architectural styles, the most prominent of which date from the Seljuq period. The remains from the Seljuq era, especially the key elements of the ground plan, the four iwans, and the two domes are sufficient to illustrate the advances in mosque and dome architecture made at the time. The boundaries of the property are adequate to encompass the entire mosque complex with all its extensions and significant functions over time. However, the integrity of the property is highly vulnerable to development projects in its vicinity. For this reason, any project proposed should be carefully assessed on the basis of comprehensive Heritage Impact Assessments and respect the historic setting and urban proportions around the Masjed-e J me'.

Authenticity

Most elements of the mosque, in particular the four iwans and the Malek al-Molk and Taj al-Molk domes, are authentic in material, design and location. Restorations and a reconstruction, which became necessary following an air raid in 1984, were carried out to an adequate standard, using traditional craftsmanship and materials. One of the most important aspects of authenticity is the function of the Masjed-e J me' of Isfahan, both as a mosque, which continues to be used for prayers, and as a component of the Isfahan historic bazaar fabric. Attached to and accessed from the street network of the bazaar area, the mosque has a significant setting, the authenticity of which is highly vulnerable to changes in urban character. To respect the authenticity of spirit and feeling, the museum function of Masjed-e J me' has to remain sensitive to its religious use, both in terms of information panel design and visitor numbers.

Protection and management requirements

Masjed-e J me' of Isfahan is designated as a national monument (no. 95 of 1932) following article 83 of the Constitution Law of the Islamic Republic of Iran (1920). Likewise its buffer zone is protected by regulations set up by the Iranian Cultural Heritage, handicraft and Tourism Organization (ICHHTO), following a cabinet decision adopted in 2001, which stipulates that buffer zones fall under national law. Yet, it is essential that the designated property and buffer zone is integrated in the zoning bylaws and the Isfahan urban master plan, as well as a continuous cooperation between the ICHHTO and the responsible municipal authorities is established.

The management of the property is coordinated by three bodies, a Steering Committee, a Technical Committee and the site management office. The Steering Committee consist of representatives of the ICHHTO, the Vaqf authorities, the governor and mayor of Isfahan, as well as reputable experts, and it is responsible for supervising the protection and conservation of the site. The Technical Committee has the authority to review and approve detailed project plans and schedules of activities and monitors work progress at regular intervals. The site management office is responsible for the day-to-day coordination and supervision of activities. At the time of inscription it is located in the vicinity of the Masjed-e J me' but is in the process of moving into a permanent base in the mosque complex.

An integrated conservation and management plan for the property, which includes sections on sensitive visitor management and risk-preparedness strategies, should be developed and adopted with high priority.

3.2 - Please list the key attributes of Outstanding Universal Value of your property and give an assessment of their condition. As a guideline, it is suggested to focus on approximately five key attributes (no more than 15 overall).

	Brief identification of attribute	Preserved	Compromised	Seriously compromised	Lost
3.2.1	Unique architectural techniques	✖			
3.2.2	an outstanding example of innovation in architectural adaptation	✖			
3.2.3	Archeoloical Layers	✖			
3.2.4	Full of architectural decorations from different periods	✖			
3.2.5	Intangible heritage and religious ceremonies	✖			
3.2.6	the first Islamic building that adapted the four iwan (Chahar Ayy n)	✖			
3.2.7	the first double-shell ribbed dome structure in the Islamic empire	✖			
3.2.8					
3.2.9					
3.2.10					
3.2.11					
3.2.12					
3.2.13					
3.2.14					

### 3.3 - Comments, conclusions and/or recommendations related to Statement of Outstanding Universal Value

## 4. Factors Affecting the Property

### 4.1. Buildings and Development

#### 4.1.1 - Housing

✕ Relevant				Not relevant			
	Impact		Origin		Trend of impact		
Impact	🔴 Current	🟡 Potential	🟢 Inside	🟢 Outside	📉 Decreasing	➡ Stable	📈 Increasing
➕ Positive ✕	✕			✕		➡	
➖ Negative ✕		✕		✕		➡	

#### 4.1.2 - Commercial development

Relevant	✕ Not relevant
----------	----------------

#### 4.1.3 - Industrial areas

Relevant	✕ Not relevant
----------	----------------

#### 4.1.4 - Major visitor accommodation and associated infrastructure

✕ Relevant				Not relevant			
	Impact		Origin		Trend of impact		
Impact	🔴 Current	🟡 Potential	🟢 Inside	🟢 Outside	📉 Decreasing	➡ Stable	📈 Increasing
➕ Positive ✕	✕	✕		✕			📈
➖ Negative							

#### 4.1.5 - Interpretative and visitation facilities

✕ Relevant				Not relevant			
	Impact		Origin		Trend of impact		
Impact	🔴 Current	🟡 Potential	🟢 Inside	🟢 Outside	📉 Decreasing	➡ Stable	📈 Increasing
➕ Positive ✕	✕	✕	✕				📈
➖ Negative ✕		✕		✕	📉		

#### 4.1.6 - Please comment as necessary on how the factors selected as relevant in 4.1 are affecting the property either negatively or positively

## 4.2. Transportation Infrastructure

### 4.2.1 - Ground transport infrastructure

✕ Relevant				Not relevant			
	Impact		Origin		Trend of impact		
Impact	🔴 Current	🟡 Potential	🟢 Inside	🟢 Outside	📉 Decreasing	➡ Stable	📈 Increasing
➕ Positive ✕	✕	✕		✕			📈
➖ Negative ✕	✕	✕		✕			📈

### 4.2.2 - Underground transport infrastructure

✕ Relevant				Not relevant			
	Impact		Origin		Trend of impact		
Impact	🔴 Current	🟡 Potential	🟢 Inside	🟢 Outside	📉 Decreasing	➡ Stable	📈 Increasing
➕ Positive							
➖ Negative ✕		✕		✕		➡	

4.2.3 - Air transport infrastructure

Relevant

✕ Not relevant

4.2.4 - Marine transport infrastructure










Relevant

✕ Not relevant

4.2.5 - Effects arising from use of transportation infrastructure

✕ Relevant

Not relevant

	Impact		Origin		Trend of impact		
Impact	 Current	 Potential	 Inside	 Outside	 Decreasing	 Stable	 Increasing
 Positive							
 Negative ✕	✕	✕		✕		→	

4.2.6 - Please comment as necessary on how the factors selected as relevant in 4.2 are affecting the property either negatively or positively

4.3. Services Infrastructures

4.3.1 - Water infrastructure

Relevant

✕ Not relevant

4.3.2 - Renewable energy facilities

Relevant

✕ Not relevant

4.3.3 - Non-renewable energy facilities

Relevant

✕ Not relevant

4.3.4 - Localised utilities










Relevant

✕ Not relevant

4.3.5 - Major linear utilities

✕ Relevant

Not relevant

	Impact		Origin		Trend of impact		
Impact	 Current	 Potential	 Inside	 Outside	 Decreasing	 Stable	 Increasing
 Positive							
 Negative ✕	✕	✕		✕		→	

4.3.6 - Please comment as necessary on how the factors selected as relevant in 4.3 are affecting the property either negatively or positively

4.4. Pollution

4.4.1 - Pollution of marine waters

Relevant

✕ Not relevant

4.4.2 - Ground water pollution

Relevant

✕ Not relevant

4.4.3 - Surface water pollution

Relevant

✕ Not relevant

4.4.4 - Air pollution

Relevant

✕ Not relevant

4.4.5 - Solid waste

Relevant

✕ Not relevant

4.4.6 - Input of excess energy

Relevant	<input checked="" type="checkbox"/> Not relevant
----------	--

**4.4.7 - Please comment as necessary on how the factors selected as relevant in 4.4 are affecting the property either negatively or positively**

4.5. Biological resource use/modification

**4.5.1 - Fishing/collecting aquatic resources**

Relevant	<input checked="" type="checkbox"/> Not relevant
----------	--

**4.5.2 - Aquaculture**

Relevant	<input checked="" type="checkbox"/> Not relevant
----------	--

**4.5.3 - Land conversion**

Relevant	<input checked="" type="checkbox"/> Not relevant
----------	--

**4.5.4 - Livestock farming/Grazing of domesticated animals**

Relevant	<input checked="" type="checkbox"/> Not relevant
----------	--

**4.5.5 - Crop production**

Relevant	<input checked="" type="checkbox"/> Not relevant
----------	--

**4.5.6 - Commercial wild plant collection**

Relevant	<input checked="" type="checkbox"/> Not relevant
----------	--

**4.5.7 - Subsistence wild plant collection**

Relevant	<input checked="" type="checkbox"/> Not relevant
----------	--

**4.5.8 - Commercial hunting**

Relevant	<input checked="" type="checkbox"/> Not relevant
----------	--

**4.5.9 - Subsistence hunting**

Relevant	<input checked="" type="checkbox"/> Not relevant
----------	--

**4.5.10 - Forestry/Wood production**

Relevant	<input checked="" type="checkbox"/> Not relevant
----------	--

**4.5.11 - Please comment as necessary on how the factors selected as relevant in 4.5 are affecting the property either negatively or positively**

4.6. Physical resource extraction

**4.6.1 - Mining**

Relevant	<input checked="" type="checkbox"/> Not relevant
----------	--

**4.6.2 - Quarrying**

Relevant	<input checked="" type="checkbox"/> Not relevant
----------	--

**4.6.3 - Oil and gas**

Relevant	<input checked="" type="checkbox"/> Not relevant
----------	--

**4.6.4 - Water (extraction)**

Relevant	<input checked="" type="checkbox"/> Not relevant
----------	--















**4.6.5 - Please comment as necessary on how the factors selected as relevant in 4.6 are affecting the property either negatively or positively**

4.7. Local conditions affecting physical fabric

**4.7.1 - Wind**
















<input checked="" type="checkbox"/> Relevant	Not relevant
--	--------------

	Impact	Origin	Trend of impact
--	--------	--------	-----------------

Impact	 Current	 Potential	 Inside	 Outside	 Decreasing	 Stable	 Increasing
 Positive							
 Negative 							

#### 4.7.2 - Relative humidity

 Relevant	Not relevant
--	--------------

	Impact		Origin		Trend of impact		
Impact	 Current	 Potential	 Inside	 Outside	 Decreasing	 Stable	 Increasing
 Positive							
 Negative 							

#### 4.7.3 - Temperature















Relevant	 Not relevant
----------	--

#### 4.7.4 - Radiation/Light

Relevant	 Not relevant
----------	--














#### 4.7.5 - Dust

 Relevant	Not relevant
--	--------------

	Impact		Origin		Trend of impact		
Impact	 Current	 Potential	 Inside	 Outside	 Decreasing	 Stable	 Increasing
 Positive							
 Negative 							















#### 4.7.6 - Water (rain/water table)

 Relevant	Not relevant
--	--------------

	Impact		Origin		Trend of impact		
Impact	 Current	 Potential	 Inside	 Outside	 Decreasing	 Stable	 Increasing
 Positive							
 Negative 							














#### 4.7.7 - Pests

 Relevant	Not relevant
--	--------------

	Impact		Origin		Trend of impact		
Impact	 Current	 Potential	 Inside	 Outside	 Decreasing	 Stable	 Increasing
 Positive							
 Negative 							

#### 4.7.8 - Micro-organisms

 Relevant	Not relevant
--	--------------

	Impact		Origin		Trend of impact		
Impact	 Current	 Potential	 Inside	 Outside	 Decreasing	 Stable	 Increasing
 Positive							
 Negative 							

#### 4.7.9 - Please comment as necessary on how the factors selected as relevant in 4.7 are affecting the property either negatively or positively

There are a lot of doves that their excrement can damage the decorations.

### 4.8. Social/Cultural uses of heritage

#### 4.8.1 - Ritual/Spiritual/Religious and associative uses

✕ Relevant				Not relevant			
	Impact		Origin		Trend of impact		
Impact	 Current	 Potential	 Inside	 Outside	 Decreasing	 Stable	 Increasing
 Positive ✕	✕	✕	✕	✕			
 Negative							

#### 4.8.2 - Society's valuing of heritage

✕ Relevant				Not relevant			
	Impact		Origin		Trend of impact		
Impact	 Current	 Potential	 Inside	 Outside	 Decreasing	 Stable	 Increasing
 Positive ✕	✕	✕	✕	✕			
 Negative							


#### 4.8.3 - Indigenous hunting, gathering and collecting

Relevant				✕ Not relevant			
----------	--	--	--	----------------	--	--	--

#### 4.8.4 - Changes in traditional ways of life and knowledge system

Relevant				✕ Not relevant			
----------	--	--	--	----------------	--	--	--

#### 4.8.5 - Identity, social cohesion, changes in local population and community

✕ Relevant				Not relevant			
	Impact		Origin		Trend of impact		
Impact	 Current	 Potential	 Inside	 Outside	 Decreasing	 Stable	 Increasing
 Positive ✕	✕	✕	✕	✕			
 Negative ✕	✕	✕	✕	✕			







#### 4.8.6 - Impacts of tourism/Visitation/Recreation

✕ Relevant				Not relevant			
	Impact		Origin		Trend of impact		
Impact	 Current	 Potential	 Inside	 Outside	 Decreasing	 Stable	 Increasing
 Positive ✕	✕	✕	✕	✕			
 Negative							

#### 4.8.7 - Please comment as necessary on how the factors selected as relevant in 4.8 are affecting the property either negatively or positively

#### 4.9. Other human activities








##### 4.9.1 - Illegal activities

✕ Relevant				Not relevant			
	Impact		Origin		Trend of impact		
Impact	 Current	 Potential	 Inside	 Outside	 Decreasing	 Stable	 Increasing
 Positive							
 Negative ✕		✕		✕			

##### 4.9.2 - Deliberate destruction of heritage

✕ Relevant				Not relevant			
	Impact		Origin		Trend of impact		
Impact	 Current	 Potential	 Inside	 Outside	 Decreasing	 Stable	 Increasing
 Positive							



 Negative 							
--	---	---	---	---	---	--	--

#### 4.9.3 - Military training

Relevant	 Not relevant
----------	--

#### 4.9.4 - War

Relevant	 Not relevant
----------	--

#### 4.9.5 - Terrorism

Relevant	 Not relevant
----------	--

#### 4.9.6 - Civil unrest

Relevant	 Not relevant
----------	--

#### 4.9.7 - Please comment as necessary on how the factors selected as relevant in 4.9 are affecting the property either negatively or positively

#### 4.10. Climate change and severe weather events

##### 4.10.1 - Storms

Relevant	 Not relevant
----------	--

##### 4.10.2 - Flooding

Relevant	 Not relevant
----------	--

##### 4.10.3 - Drought

Relevant	 Not relevant
----------	--

##### 4.10.4 - Desertification

Relevant	 Not relevant
----------	--

##### 4.10.5 - Changes to oceanic waters

Relevant	 Not relevant
----------	--

##### 4.10.6 - Temperature change

Relevant	 Not relevant
----------	--

##### 4.10.7 - Other climate change impacts

Relevant	 Not relevant
----------	--

#### 4.10.8 - Please comment as necessary on how the factors selected as relevant in 4.10 are affecting the property either negatively or positively















#### 4.11. Sudden ecological or geological events

##### 4.11.1 - Volcanic eruption

Relevant	 Not relevant
----------	--

##### 4.11.2 - Earthquake

 Relevant	Not relevant
--	--------------

	Impact		Origin		Trend of impact		
Impact	 Current	 Potential	 Inside	 Outside	 Decreasing	 Stable	 Increasing
 Positive							
 Negative 							

##### 4.11.3 - Tsunami/Tidal wave

Relevant	 Not relevant
----------	--

##### 4.11.4 - Avalanche/Landslide

Relevant	 Not relevant
----------	--

#### 4.11.5 - Erosion and siltation/Deposition

Relevant	<input checked="" type="checkbox"/> Not relevant
----------	--

#### 4.11.6 - Fire (wildfire)

<input checked="" type="checkbox"/> Relevant	Not relevant
--	--------------

	Impact		Origin		Trend of impact		
Impact	Current	Potential	Inside	Outside	Decreasing	Stable	Increasing
Positive							
Negative <input checked="" type="checkbox"/>		<input checked="" type="checkbox"/>	<input checked="" type="checkbox"/>	<input checked="" type="checkbox"/>			

4.11.7 - Please comment as necessary on how the factors selected as relevant in 4.11 are affecting the property either negatively or positively

#### 4.12. Invasive/alien species or hyper-abundant species

##### 4.12.1 - Translocated species

Relevant	<input checked="" type="checkbox"/> Not relevant
----------	--

##### 4.12.2 - Invasive/Alien terrestrial species

Relevant	<input checked="" type="checkbox"/> Not relevant
----------	--

##### 4.12.3 - Invasive/Alien freshwater species

Relevant	<input checked="" type="checkbox"/> Not relevant
----------	--

##### 4.12.4 - Invasive/Alien marine species

Relevant	<input checked="" type="checkbox"/> Not relevant
----------	--

##### 4.12.5 - Hyper-abundant species

Relevant	<input checked="" type="checkbox"/> Not relevant
----------	--

##### 4.12.6 - Modified genetic material

Relevant	<input checked="" type="checkbox"/> Not relevant
----------	--

4.12.7 - Please comment as necessary on how the factors selected as relevant in 4.12 are affecting the property either negatively or positively

#### 4.13. Management and institutional factors

##### 4.13.1 - Management system/Management plan

<input checked="" type="checkbox"/> Relevant	Not relevant
--	--------------

	Impact		Origin		Trend of impact		
Impact	Current	Potential	Inside	Outside	Decreasing	Stable	Increasing
Positive <input checked="" type="checkbox"/>	<input checked="" type="checkbox"/>	<input checked="" type="checkbox"/>	<input checked="" type="checkbox"/>	<input checked="" type="checkbox"/>			
Negative							

##### 4.13.2 - Legal framework











<input checked="" type="checkbox"/> Relevant	Not relevant
--	--------------

	Impact		Origin		Trend of impact		
Impact	Current	Potential	Inside	Outside	Decreasing	Stable	Increasing
Positive <input checked="" type="checkbox"/>	<input checked="" type="checkbox"/>	<input checked="" type="checkbox"/>	<input checked="" type="checkbox"/>	<input checked="" type="checkbox"/>			
Negative							

##### 4.13.3 - Governance

<input checked="" type="checkbox"/> Relevant	Not relevant
--	--------------

	Impact	Origin	Trend of impact
--	--------	--------	-----------------

Impact	 Current	 Potential	 Inside	 Outside	 Decreasing	 Stable	 Increasing
 Positive ✕	✕	✕	✕	✕			
 Negative							

#### 4.13.4 - Management activities

✕ Relevant				Not relevant			
	Impact		Origin		Trend of impact		
Impact	 Current	 Potential	 Inside	 Outside	 Decreasing	 Stable	 Increasing
 Positive ✕	✕	✕	✕	✕			
 Negative							

#### 4.13.5 - Financial resources

✕ Relevant				Not relevant			
	Impact		Origin		Trend of impact		
Impact	 Current	 Potential	 Inside	 Outside	 Decreasing	 Stable	 Increasing
 Positive ✕		✕	✕	✕			
 Negative							

#### 4.13.6 - Human resources

✕ Relevant				Not relevant			
	Impact		Origin		Trend of impact		
Impact	 Current	 Potential	 Inside	 Outside	 Decreasing	 Stable	 Increasing
 Positive ✕	✕	✕	✕	✕			
 Negative							

#### 4.13.7 - Low impact research/monitoring activities

✕ Relevant				Not relevant			
	Impact		Origin		Trend of impact		
Impact	 Current	 Potential	 Inside	 Outside	 Decreasing	 Stable	 Increasing
 Positive ✕	✕	✕	✕	✕			
 Negative							

#### 4.13.8 - High impact research/monitoring activities

✕ Relevant				Not relevant			
	Impact		Origin		Trend of impact		
Impact	 Current	 Potential	 Inside	 Outside	 Decreasing	 Stable	 Increasing
 Positive ✕	✕	✕	✕	✕			
 Negative							



4.13.9 - Please comment as necessary on how the factors selected as relevant in 4.13 are affecting the property either negatively or positively

4.14. Other factor(s)
































































4.14.1 - Other factor(s)

4.15. Factors Summary Table

4.15.1 - Factors Summary Table

Name	Impact	Origin	Trend
4.1 Buildings and Development			
4.1.1 Housing	 		 







4.1.4 Major visitor accommodation and associated infrastructure						
4.1.5 Interpretative and visitation facilities						
4.2 Transportation Infrastructure						
4.2.1 Ground transport infrastructure						
4.2.2 Underground transport infrastructure						
4.2.5 Effects arising from use of transportation infrastructure						
4.3 Services Infrastructures						
4.3.5 Major linear utilities						
4.7 Local conditions affecting physical fabric						
4.7.1 Wind						
4.7.2 Relative humidity						
4.7.5 Dust						
4.7.6 Water (rain/water table)						
4.7.7 Pests						
4.7.8 Micro-organisms						
4.8 Social/Cultural uses of heritage						
4.8.1 Ritual/Spiritual/Religious and associative uses						
4.8.2 Society's valuing of heritage						
4.8.5 Identity, social cohesion, changes in local population and community						
4.8.6 Impacts of tourism/Visitation/Recreation						
4.9 Other human activities						
4.9.1 Illegal activities						
4.9.2 Deliberate destruction of heritage						
4.11 Sudden ecological or geological events						




4.11.2 Earthquake						
						
4.11.6 Fire (wildfire)						
						
4.13 Management and institutional factors						
4.13.1 Management system/Management plan						
4.13.2 Legal framework						
4.13.3 Governance						
4.13.4 Management activities						
4.13.5 Financial resources						
4.13.6 Human resources						
4.13.7 Low impact research/monitoring activities						
4.13.8 High impact research/monitoring activities						
Legend	 Current	 Potential	 Negative	 Positive	 Inside	 Outside

## 4.16. Assessment of current and potential positive and negative factors




### 4.16.1 - Assessment of current and potential negative and positive factors

#### 4.1 Buildings and Development








Name	Impact			Origin	Trend
4.1.1 Housing					
					

Spatial scale - Area affected by the factor	
	Restricted
	Localised
	Extensive
	Widespread
Temporal scale - Occurrence of the impact	
	One off or rare
	Intermittent or sporadic
	Frequent
	On-going
Impact - Impact on the attributes	
	Insignificant
	Minor
	Significant

	Major
<b>Management response - Capacity of management to respond</b>	
	High capacity
✕	Medium capacity
	Low capacity
	No capacity and / or resources
<b>Trend - Development over the last 6 years</b>	
	Decreasing
✕	Static
	Increasing










Name	Impact	Origin	Trend
4.1.4 Major visitor accommodation and associated infrastructure	  		

<b>Spatial scale - Area affected by the factor</b>	
	Restricted
	Localised
✕	Extensive
	Widespread
<b>Temporal scale - Occurrence of the impact</b>	
	One off or rare
	Intermittent or sporadic
✕	Frequent
	On-going
<b>Impact - Impact on the attributes</b>	
	Insignificant
	Minor
✕	Significant
	Major
<b>Management response - Capacity of management to respond</b>	
✕	High capacity
	Medium capacity
	Low capacity
	No capacity and / or resources
<b>Trend - Development over the last 6 years</b>	
	Decreasing
	Static
✕	Increasing

Name	Impact	Origin	Trend
4.1.5 Interpretative and visitation facilities	  		
	 		





Spatial scale - Area affected by the factor	
	Restricted
	Localised
✕	Extensive
	Widespread
Temporal scale - Occurrence of the impact	
	One off or rare
	Intermittent or sporadic
✕	Frequent
	On-going
Impact - Impact on the attributes	
	Insignificant
	Minor
✕	Significant
	Major
Management response - Capacity of management to respond	
✕	High capacity
	Medium capacity
	Low capacity
	No capacity and / or resources
Trend - Development over the last 6 years	
	Decreasing
✕	Static
	Increasing

## 4.2 Transportation Infrastructure

Name	Impact	Origin	Trend
4.2.1 Ground transport infrastructure	  		 
	  		 

Spatial scale - Area affected by the factor	
	Restricted
✕	Localised
	Extensive
	Widespread
Temporal scale - Occurrence of the impact	
	One off or rare
	Intermittent or sporadic
✕	Frequent
	On-going
Impact - Impact on the attributes	
	Insignificant
✕	Minor

	Significant
	Major
<b>Management response - Capacity of management to respond</b>	
	High capacity
✕	Medium capacity
	Low capacity
	No capacity and / or resources
<b>Trend - Development over the last 6 years</b>	
	Decreasing
✕	Static
	Increasing

Name	Impact			Origin		Trend
4.2.2 Underground transport infrastructure						
						

<b>Spatial scale - Area affected by the factor</b>	
	Restricted
✕	Localised
	Extensive
	Widespread
<b>Temporal scale - Occurrence of the impact</b>	
	One off or rare
✕	Intermittent or sporadic
	Frequent
	On-going
<b>Impact - Impact on the attributes</b>	
	Insignificant
✕	Minor
	Significant
	Major
<b>Management response - Capacity of management to respond</b>	
	High capacity
✕	Medium capacity
	Low capacity
	No capacity and / or resources
<b>Trend - Development over the last 6 years</b>	
	Decreasing
✕	Static
	Increasing

Name	Impact			Origin		Trend
4.2.5 Effects arising from use of transportation infrastructure						






<b>Spatial scale - Area affected by the factor</b>							
	Restricted						
<input checked="" type="checkbox"/>	Localised						
	Extensive						
	Widespread						
<b>Temporal scale - Occurrence of the impact</b>							
	One off or rare						
<input checked="" type="checkbox"/>	Intermittent or sporadic						
	Frequent						
	On-going						
<b>Impact - Impact on the attributes</b>							
	Insignificant						
<input checked="" type="checkbox"/>	Minor						
	Significant						
	Major						
<b>Management response - Capacity of management to respond</b>							
	High capacity						
<input checked="" type="checkbox"/>	Medium capacity						
	Low capacity						
	No capacity and / or resources						
<b>Trend - Development over the last 6 years</b>							
	Decreasing						
<input checked="" type="checkbox"/>	Static						
	Increasing						

### 4.3 Services Infrastructures




Name	Impact			Origin		Trend
4.3.5 Major linear utilities						
<b>Spatial scale - Area affected by the factor</b>						
	Restricted					
<input checked="" type="checkbox"/>	Localised					
	Extensive					
	Widespread					
<b>Temporal scale - Occurrence of the impact</b>						
	One off or rare					
<input checked="" type="checkbox"/>	Intermittent or sporadic					
	Frequent					
	On-going					
<b>Impact - Impact on the attributes</b>						

	Insignificant
✕	Minor
	Significant
	Major
<b>Management response - Capacity of management to respond</b>	
	High capacity
✕	Medium capacity
	Low capacity
	No capacity and / or resources
<b>Trend - Development over the last 6 years</b>	
	Decreasing
✕	Static
	Increasing

#### 4.7 Local conditions affecting physical fabric

Name	Impact			Origin		Trend
4.7.1 Wind						
						

<b>Spatial scale - Area affected by the factor</b>	
✕	Restricted
	Localised
	Extensive
	Widespread
<b>Temporal scale - Occurrence of the impact</b>	
✕	One off or rare
	Intermittent or sporadic
	Frequent
	On-going
<b>Impact - Impact on the attributes</b>	
	Insignificant
✕	Minor
	Significant
	Major
<b>Management response - Capacity of management to respond</b>	
	High capacity
✕	Medium capacity
	Low capacity
	No capacity and / or resources
<b>Trend - Development over the last 6 years</b>	
	Decreasing
✕	Static
	Increasing

Name	Impact	Origin	Trend
4.7.2 Relative humidity			
			

#### Spatial scale - Area affected by the factor

	Restricted
	Localised
✕	Extensive
	Widespread

#### Temporal scale - Occurrence of the impact

	One off or rare
	Intermittent or sporadic
✕	Frequent
	On-going

#### Impact - Impact on the attributes



	Insignificant
	Minor
✕	Significant
	Major

#### Management response - Capacity of management to respond

	High capacity
✕	Medium capacity
	Low capacity
	No capacity and / or resources

#### Trend - Development over the last 6 years

	Decreasing
✕	Static
	Increasing

Name	Impact	Origin	Trend
4.7.5 Dust			
			







#### Spatial scale - Area affected by the factor

	Restricted
✕	Localised
	Extensive
	Widespread

#### Temporal scale - Occurrence of the impact

	One off or rare
✕	Intermittent or sporadic
	Frequent
	On-going

Impact - Impact on the attributes	
	Insignificant
✕	Minor
	Significant
	Major
Management response - Capacity of management to respond	
	High capacity
✕	Medium capacity
	Low capacity
	No capacity and / or resources
Trend - Development over the last 6 years	
	Decreasing
✕	Static
	Increasing

Name	Impact			Origin		Trend
4.7.6 Water (rain/water table)						
						



Spatial scale - Area affected by the factor	
	Restricted
✕	Localised
	Extensive
	Widespread

Temporal scale - Occurrence of the impact	
	One off or rare
✕	Intermittent or sporadic
	Frequent
	On-going



Impact - Impact on the attributes	
	Insignificant
✕	Minor
	Significant
	Major

Management response - Capacity of management to respond	
	High capacity
	Medium capacity
✕	Low capacity
	No capacity and / or resources

Trend - Development over the last 6 years	
	Decreasing
✕	Static
	Increasing

Name	Impact	Origin	Trend
4.7.7 Pests			
			







Spatial scale - Area affected by the factor	
	Restricted
✕	Localised
	Extensive
	Widespread
Temporal scale - Occurrence of the impact	
	One off or rare
✕	Intermittent or sporadic
	Frequent
	On-going
Impact - Impact on the attributes	
	Insignificant
✕	Minor
	Significant
	Major
Management response - Capacity of management to respond	
	High capacity
✕	Medium capacity
	Low capacity
	No capacity and / or resources
Trend - Development over the last 6 years	
	Decreasing
✕	Static
	Increasing

Name	Impact	Origin	Trend
4.7.8 Micro-organisms			
			

Spatial scale - Area affected by the factor	
	Restricted
✕	Localised
	Extensive
	Widespread
Temporal scale - Occurrence of the impact	
	One off or rare
✕	Intermittent or sporadic
	Frequent
	On-going






Impact - Impact on the attributes	
	Insignificant
✕	Minor
	Significant
	Major
Management response - Capacity of management to respond	
	High capacity
✕	Medium capacity
	Low capacity
	No capacity and / or resources
Trend - Development over the last 6 years	
	Decreasing
✕	Static
	Increasing

## 4.8 Social/Cultural uses of heritage

Name	Impact	Origin	Trend
4.8.1 Ritual/Spiritual/Religious and associative uses	  	 	

Spatial scale - Area affected by the factor	
	Restricted
	Localised
✕	Extensive
	Widespread
Temporal scale - Occurrence of the impact	
	One off or rare
	Intermittent or sporadic
✕	Frequent
	On-going
Impact - Impact on the attributes	
	Insignificant
	Minor
✕	Significant
	Major
Management response - Capacity of management to respond	
✕	High capacity
	Medium capacity
	Low capacity
	No capacity and / or resources
Trend - Development over the last 6 years	
	Decreasing
✕	Static

	Increasing
--	------------

Name	Impact	Origin	Trend
4.8.2 Society's valuing of heritage	  	 	

#### Spatial scale - Area affected by the factor

	Restricted
	Localised
✕	Extensive
	Widespread

#### Temporal scale - Occurrence of the impact

	One off or rare
	Intermittent or sporadic
✕	Frequent
	On-going

#### Impact - Impact on the attributes













	Insignificant
	Minor
✕	Significant
	Major

#### Management response - Capacity of management to respond

✕	High capacity
	Medium capacity
	Low capacity
	No capacity and / or resources

#### Trend - Development over the last 6 years

	Decreasing
	Static
✕	Increasing

Name	Impact	Origin	Trend
4.8.5 Identity, social cohesion, changes in local population and community	  	 	
	  	 	






#### Spatial scale - Area affected by the factor

	Restricted
	Localised
✕	Extensive
	Widespread

#### Temporal scale - Occurrence of the impact

	One off or rare
✕	Intermittent or sporadic
	Frequent
	On-going





Impact - Impact on the attributes	
	Insignificant
✕	Minor
	Significant
	Major
Management response - Capacity of management to respond	
	High capacity
✕	Medium capacity
	Low capacity
	No capacity and / or resources
Trend - Development over the last 6 years	
	Decreasing
✕	Static
	Increasing

Name	Impact	Origin	Trend
4.8.6 Impacts of tourism/Visitation/Recreation	  	 	





Spatial scale - Area affected by the factor	
	Restricted
	Localised
✕	Extensive
	Widespread
Temporal scale - Occurrence of the impact	
	One off or rare
	Intermittent or sporadic
✕	Frequent
	On-going
Impact - Impact on the attributes	
	Insignificant
	Minor
✕	Significant
	Major
Management response - Capacity of management to respond	
✕	High capacity
	Medium capacity
	Low capacity
	No capacity and / or resources
Trend - Development over the last 6 years	
	Decreasing
✕	Static
	Increasing



## 4.9 Other human activities

Name	Impact			Origin		Trend
4.9.1 Illegal activities						
						


Spatial scale - Area affected by the factor	
<input checked="" type="checkbox"/>	Restricted
<input type="checkbox"/>	Localised
<input type="checkbox"/>	Extensive
<input type="checkbox"/>	Widespread
Temporal scale - Occurrence of the impact	
<input type="checkbox"/>	One off or rare
<input checked="" type="checkbox"/>	Intermittent or sporadic
<input type="checkbox"/>	Frequent
<input type="checkbox"/>	On-going
Impact - Impact on the attributes	
<input type="checkbox"/>	Insignificant
<input checked="" type="checkbox"/>	Minor
<input type="checkbox"/>	Significant
<input type="checkbox"/>	Major
Management response - Capacity of management to respond	
<input type="checkbox"/>	High capacity
<input checked="" type="checkbox"/>	Medium capacity
<input type="checkbox"/>	Low capacity
<input type="checkbox"/>	No capacity and / or resources
Trend - Development over the last 6 years	
<input type="checkbox"/>	Decreasing
<input checked="" type="checkbox"/>	Static
<input type="checkbox"/>	Increasing

Name	Impact			Origin		Trend
4.9.2 Deliberate destruction of heritage						
						

Spatial scale - Area affected by the factor	
<input checked="" type="checkbox"/>	Restricted
<input type="checkbox"/>	Localised
<input type="checkbox"/>	Extensive
<input type="checkbox"/>	Widespread
Temporal scale - Occurrence of the impact	
<input type="checkbox"/>	One off or rare
<input checked="" type="checkbox"/>	Intermittent or sporadic
<input type="checkbox"/>	Frequent

	On-going
<b>Impact - Impact on the attributes</b>	
	Insignificant
✕	Minor
	Significant
	Major
<b>Management response - Capacity of management to respond</b>	
	High capacity
✕	Medium capacity
	Low capacity
	No capacity and / or resources
<b>Trend - Development over the last 6 years</b>	
	Decreasing
✕	Static
	Increasing

#### 4.11 Sudden ecological or geological events

Name	Impact	Origin	Trend
4.11.2 Earthquake			
	    		

<b>Spatial scale - Area affected by the factor</b>	
✕	Restricted
	Localised
	Extensive
	Widespread
<b>Temporal scale - Occurrence of the impact</b>	
✕	One off or rare
	Intermittent or sporadic
	Frequent
	On-going
<b>Impact - Impact on the attributes</b>	
✕	Insignificant
	Minor
	Significant
	Major
<b>Management response - Capacity of management to respond</b>	
	High capacity
✕	Medium capacity
	Low capacity
	No capacity and / or resources
<b>Trend - Development over the last 6 years</b>	
	Decreasing

✕	Static
	Increasing

Name	Impact	Origin	Trend
4.11.6 Fire (wildfire)			
	<div>⊖</div>	<div>📌</div>	<div>📍</div> <div>🔄</div> <div>⬆️</div>

Spatial scale - Area affected by the factor	
✕	Restricted
	Localised
	Extensive
	Widespread

Temporal scale - Occurrence of the impact	
✕	One off or rare
	Intermittent or sporadic
	Frequent
	On-going

Impact - Impact on the attributes	
✕	Insignificant
	Minor
	Significant
	Major

Management response - Capacity of management to respond	
	High capacity
✕	Medium capacity
	Low capacity
	No capacity and / or resources

Trend - Development over the last 6 years	
	Decreasing
✕	Static
	Increasing

### 4.13 Management and institutional factors

Name	Impact	Origin	Trend
4.13.1 Management system/Management plan	<div>⊕</div> <div>📌</div> <div>📌</div>	<div>📍</div> <div>🔄</div>	<div>⬆️</div>




  

Spatial scale - Area affected by the factor	
	Restricted
	Localised
✕	Extensive
	Widespread







Temporal scale - Occurrence of the impact	
	One off or rare

	Intermittent or sporadic
✕	Frequent
	On-going
Impact - Impact on the attributes	
	Insignificant
	Minor
✕	Significant
	Major
Management response - Capacity of management to respond	
✕	High capacity
	Medium capacity
	Low capacity
	No capacity and / or resources
Trend - Developement over the last 6 years	
	Decreasing
✕	Static
	Increasing

Name	Impact	Origin	Trend
4.13.2 Legal framework	  	 	

Spatial scale - Area affected by the factor	
	Restricted
	Localised
✕	Extensive
	Widespread
Temporal scale - Occurence of the impact	
	One off or rare
	Intermittent or sporadic
✕	Frequent
	On-going
Impact - Impact on the attributes	
	Insignificant
	Minor
✕	Significant
	Major
Management response - Capacity of management to respond	
	High capacity
✕	Medium capacity
	Low capacity
	No capacity and / or resources
Trend - Developement over the last 6 years	

	Decreasing
✕	Static
	Increasing

Name	Impact	Origin	Trend
4.13.3 Governance	  	 	

#### Spatial scale - Area affected by the factor

	Restricted
	Localised
✕	Extensive
	Widespread

#### Temporal scale - Occurrence of the impact

	One off or rare
	Intermittent or sporadic
✕	Frequent
	On-going

#### Impact - Impact on the attributes







	Insignificant
	Minor
✕	Significant
	Major

#### Management response - Capacity of management to respond

	High capacity
✕	Medium capacity
	Low capacity
	No capacity and / or resources

#### Trend - Development over the last 6 years

	Decreasing
✕	Static
	Increasing

Name	Impact	Origin	Trend
4.13.4 Management activities	  	 	

#### Spatial scale - Area affected by the factor

	Restricted
	Localised
✕	Extensive
	Widespread

#### Temporal scale - Occurrence of the impact







	One off or rare
	Intermittent or sporadic

✕	Frequent
	On-going
Impact - Impact on the attributes	
	Insignificant
	Minor
✕	Significant
	Major
Management response - Capacity of management to respond	
✕	High capacity
	Medium capacity
	Low capacity
	No capacity and / or resources
Trend - Development over the last 6 years	
	Decreasing
✕	Static
	Increasing

Name	Impact	Origin	Trend
4.13.5 Financial resources	<div> <div>+</div> <div></div> <div>📢</div> </div>	<div> <div>🌐</div> <div>🔄</div> </div>	<div>➡</div>

Spatial scale - Area affected by the factor	
	Restricted
✕	Localised
	Extensive
	Widespread
Temporal scale - Occurrence of the impact	
	One off or rare
	Intermittent or sporadic
✕	Frequent
	On-going
Impact - Impact on the attributes	
	Insignificant
	Minor
✕	Significant
	Major
Management response - Capacity of management to respond	
✕	High capacity
	Medium capacity
	Low capacity
	No capacity and / or resources
Trend - Development over the last 6 years	
	Decreasing

✕	Static
	Increasing

Name	Impact	Origin	Trend
4.13.6 Human resources	  	 	

#### Spatial scale - Area affected by the factor

	Restricted
✕	Localised
	Extensive
	Widespread

#### Temporal scale - Occurrence of the impact

	One off or rare
	Intermittent or sporadic
✕	Frequent
	On-going

#### Impact - Impact on the attributes







	Insignificant
	Minor
✕	Significant
	Major

#### Management response - Capacity of management to respond

✕	High capacity
	Medium capacity
	Low capacity
	No capacity and / or resources

#### Trend - Development over the last 6 years

	Decreasing
✕	Static
	Increasing

Name	Impact	Origin	Trend
4.13.7 Low impact research/monitoring activities	  	 	

#### Spatial scale - Area affected by the factor

	Restricted
	Localised
✕	Extensive
	Widespread

#### Temporal scale - Occurrence of the impact

	One off or rare
	Intermittent or sporadic
✕	Frequent

	On-going
<b>Impact - Impact on the attributes</b>	
	Insignificant
	Minor
✕	Significant
	Major
<b>Management response - Capacity of management to respond</b>	
✕	High capacity
	Medium capacity
	Low capacity
	No capacity and / or resources
<b>Trend - Development over the last 6 years</b>	
	Decreasing
✕	Static
	Increasing

Name	Impact			Origin	Trend
4.13.8 High impact research/monitoring activities					

<b>Spatial scale - Area affected by the factor</b>	
	Restricted
✕	Localised
	Extensive
	Widespread
<b>Temporal scale - Occurrence of the impact</b>	
	One off or rare
	Intermittent or sporadic
✕	Frequent
	On-going
<b>Impact - Impact on the attributes</b>	
	Insignificant
	Minor
✕	Significant
	Major
<b>Management response - Capacity of management to respond</b>	
✕	High capacity
	Medium capacity
	Low capacity
	No capacity and / or resources
<b>Trend - Development over the last 6 years</b>	
	Decreasing
✕	Static



## 4.17. Serial inscriptions (national or transnational)

**4.17.1 - If your property is a serial inscription (national or transnational) please identify which components of the property are impacted by each factor**

## 4.18. Prediction of the state of conservation at next cycle of Periodic Reporting.

**4.18.1 - Please predict what the state of conservation of each attribute will be approximately 6 years from now (at the time of the next cycle of Periodic Reporting)**

	Attribute	Preserved	Compromised	Seriously compromised	Lost
4.18.1.1	Nezam al-Molk dome	×			
4.18.1.2	Taj al-Molk dome	×			
4.18.1.3	Oljayto mihrab	×			
4.18.1.4					
4.18.1.5					

## 5. Protection and Management of the Property

## 5.1. Boundaries and Buffer Zones

**5.1.1 - Are the boundaries of the World Heritage property adequate to maintain the property's Outstanding Universal Value?**

The boundaries **do not limit the ability to maintain** the property's Outstanding Universal Value but they **could be improved**

**5.1.2 - Are the boundaries of the World Heritage property known and recognised?**

The boundaries **are known** by the management authority **but are not known** by local communities/landowners

**5.1.3 - Are the buffer zone(s) of the World Heritage property adequate to maintain the property's Outstanding Universal Value?**

The buffer zones **do not limit** the ability to maintain the property's Outstanding Universal Value but they could be improved

**5.1.4 - Are the boundaries of the buffer zones known and recognised?**

The buffer zones of the World Heritage property **are known and recognised** by the management authority **but are not known** by local communities/landowners

**5.1.5 - Comments, conclusions and/or recommendations related to boundaries and buffer zones of the World Heritage property**

## 5.2. Protective Measures

**5.2.1 - Protective designation (legal, regulatory, contractual, planning, institutional and/or traditional).**

**5.2.2 - Please list any legislation and other measures (regulatory -including spatial planning- contractual, institutional or traditional) not included in 5.2.1 and indicate the category**

1979 / Constitution Law of Islamic Republic of Iran / 1979 /

The Law for Establishing Iranian Cultural Heritage Organization / 1931 / The national monuments registration law /

1985 / The law on the Constitution of Iranian Cultural Heritage Organization /

2019 / The law on supporting the restoration and rehabilitation of historic fabrics /

2002 / Bylaw on the Conservation of the Iranian Cultural Heritage /

**5.2.3 - Is the legal framework (i.e. legislation and/or regulation including spatial planning) adequate for maintaining the Outstanding Universal Value including conditions of Integrity and/or Authenticity of the property?**

An **adequate legal framework** for maintaining of the Outstanding Universal Value including conditions of Authenticity and/or Integrity of the World Heritage property exists **but there are some deficiencies in implementation**

**5.2.4 - Is the legal framework (i.e. legislation and/or regulation) adequate in the buffer zone for maintaining the Outstanding Universal Value including conditions of Integrity and/or Authenticity of the property?**

An **adequate legal framework** in the buffer zone for maintaining the Outstanding Universal Value including conditions of Authenticity and/or Integrity of the World Heritage property exists **but there are some deficiencies in implementation**

**5.2.5 - Is the legal framework (i.e. legislation and/or regulation) in the broader setting of the World Heritage property adequate for maintaining the Outstanding Universal Value including conditions of Integrity and/or Authenticity of the property?**

An **adequate legal framework** exists for the broader setting of the World Heritage property, **but there are some deficiencies in implementation** which undermine the maintenance of the Outstanding Universal Value including conditions of Authenticity and/or Integrity of the property

**5.2.6 - Can the legal framework (i.e. legislation and/or regulation) be enforced?**

There is **acceptable capacity/resources** to enforce legislation and/or regulation in the World Heritage property but some deficiencies of enforcement remain

5.2.7 - Please provide a short summary of how the legislation, including spatial planning and other regulation, works in practice

5.2.8 - Comments, conclusions and/or recommendations about the information related to the measures taken to protect the World Heritage property

5.3. Management System/Management Plan

5.3.1 - Please check the box which most closely match the character of the governance and management system of the property

Public management system joint national/ local

If 'Other', please specify

5.3.2 - Management System: Please indicate which of the various management tools listed below are used to help protect the property.

A statutory Management Plan or zoning plan for the property.
Other forms of statutory or non-statutory plans (e.g. strategic plans)
Traditional ways of management recognised by local communities and other specific groups
Governance mechanisms that foster and respect traditional practices, knowledge and uses of the property
Agreed 'Memorandums of Understanding' between different managing institutions, groups or others, including documents agreed with local communities for management
Mechanisms to promote equal participation among and within groups, including different levels of authority, local communities, indigenous people, women and men, and other specific groups
A framework for inclusive economic development, including equal access and distribution of resources and opportunities arising from the protection of the property
A management plan
An annual work plan or business plan
A visitor/visitation management plan

5.3.3 - Please give a brief description of the management system currently in place at your property

There is a management system that is implemented by religious organizations, cultural heritage organization and municipality.

5.3.4 - Management Documents

5.3.5 - Has any use been made of the 2011 Recommendation on the Historic Urban Landscape in developing policies and best practices for the protection of this property?

No use has been made of the 2011 Recommendation on the Historic Urban Landscape

5.3.6 - If the Historic Urban Landscape Recommendation has been used at this property, please describe briefly what has been done.

5.3.7 - Has any use been made of the Policy Document on the Impacts of Climate Change on World Heritage Properties at the property?

No use has been made of the World Heritage Policy for Climate Change

5.3.8 - If the Climate Change policy has been used, please briefly describe what has been done along with any research on the impacts of Climate Change on the property:

5.3.9 - Has any use been made of the Strategy for Reducing Risks from Disasters at World Heritage Properties at the property ?

Some use has been made of the Strategy for Reducing Risks from Disasters at World Heritage Properties

5.3.10 - If the Strategy for Reducing Risks from Disasters at World Heritage Properties has been used, please briefly describe what has been done

5.3.11 - Rate the coordination between the various levels of administration (i.e. national/federal; regional/provincial/state; local/municipal etc.) involved in the management of the World Heritage property

There is coordination between the range of administrative bodies involved in the management of the property, but it could be improved

5.3.12 - Is the management system/plan adequate to maintain the property's Outstanding Universal Value?

The management system/plan is only partially adequate to maintain the property's Outstanding Universal Value

5.3.13 - Is the management system being implemented?

The management system is being only partially implemented

5.3.14 - Is there an annual work/action plan and is it being implemented?

An annual work/action plan exists and many of its activities are being implemented

5.3.15 - Does the management system include formal mechanisms and procedures that ensure participation and contribution of the following groups, living within or near the World Heritage property and/or buffer zone in management decisions that maintain the Outstanding Universal Value of the property?

		Not applicable	No mechanisms for participation	Some participation	Direct participation	Transformative participation in all relevant decision processes
--	--	----------------	---------------------------------	--------------------	----------------------	---

5.3.15.1	Local communities				×	
5.3.15.2	Local authorities					×
5.3.15.3	Landowners in the property and the buffer zone				×	
5.3.15.4	Indigenous peoples			×		
5.3.15.5	Women					×
5.3.15.6	Other specific groups					×
	If you selected, 'Other specific groups' please specify	People who pray in the mosque				

**5.3.16 - Please rate the cooperation/relationship between the World Heritage property managers/coordinators/staff and the following groups**

		Not applicable	Non-existent	Poor	Fair	Good
5.3.16.1	Local communities				×	
5.3.16.2	Local/Municipal authorities				×	
5.3.16.3	Indigenous peoples				×	
5.3.16.4	Landowners			×		
5.3.16.5	Women					×
5.3.16.6	Youth/Children					×
5.3.16.7	Researchers					×
5.3.16.8	Local Visitors/Tourists				×	
5.3.16.9	National/International tourists				×	
5.3.16.10	Tourism Industry					×
5.3.16.11	Local businesses and industries			×		
5.3.16.12	NGOs					×
5.3.16.13	Other specific groups	×				
	If you selected 'Other specific groups', please specify					

**5.3.17 - Please rate the extent to which the management system of your property contributes towards achieving the objectives of the World Heritage Committee's Policy for the Integration of a Sustainable Development Perspective into the Processes of the *World Heritage Convention***

		Not applicable	No contribution	Limited	Significant	Full achievement
5.3.17.1	The management system of the property contributes to gender equality				×	
5.3.17.2	The management system of the property provides ecosystem services/benefits to the local community (e.g. fresh air, water, food, medicinal plants)	×				
5.3.17.3	The management system of the property contributes to social inclusion and equity, improving opportunities for all, irrespective of age, sex, disability, ethnicity, origin, religion or economic or other status				×	
5.3.17.4	The management system of the property integrates a human rights-based approach				×	
5.3.17.5	The management system of the property contributes to fostering inclusive local economic development, and to enhancing livelihood				×	
5.3.17.6	The management system of the property contributes to conflict prevention, including respect for cultural diversity within and around the World Heritage property				×	

**5.3.18 - Please provide further details on the ratings of the management system given in the table above**

Due to the Masjed-e J mé of Isfahan is a most important mosque of city, cooperation with religious organizations and users to protect and conserve is essential and vital.

**5.3.19 - Comments, conclusions and/or recommendations related to the management system/plan**

Protection and management will happen by cooperation with religious organizations, municipality, cultural heritage organization, users, landowners and visitors.

**6. Financial and Human Resources**

## 6.1. Funding

**6.1.1 - If your funding sources do not exactly fit those shown, put the relevant amounts against the funding type that most closely represents your situation, and use the comment box below to provide more details.**

		Project costs	Running costs
6.1.1.1	Multilateral funding (GEF, World Bank, etc.)	0 %	0 %
6.1.1.2	Bilateral international funding	0 %	0 %
6.1.1.3	World Heritage Fund (International Assistance)	0 %	0 %
6.1.1.4	Contribution from other conventions and programmes	0 %	0 %
6.1.1.5	International donations (NGOs, foundations, etc.)	0 %	0 %
6.1.1.6	Governmental (national/federal)	60 %	40 %
6.1.1.7	Governmental (regional/provincial/state)	20 %	40 %
6.1.1.8	Governmental (local/municipal)	15 %	15 %
6.1.1.9	In-country donations (NGOs, foundations, etc.)	5 %	5 %
6.1.1.10	Individual visitor charges (e.g. entry, toilets, parking, camping fees, etc.)	0 %	0 %
6.1.1.11	Commercial activities (e.g. merchandising and catering, filming permit, concessions, etc.)	0 %	0 %
6.1.1.12	Other	0 %	0 %
		Total 100 %	Total 100 %

**6.1.2 - Please comment here on any other aspects of funding sources not covered in the table above**

**6.1.3 - Is the current budget sufficient to manage the World Heritage property effectively?**

The available **budget is acceptable** but **could be further improved** to fully meet the management needs

**6.1.4 - Are the existing sources of funding secure and likely to remain so?**

The existing sources of funding are **secure over the medium-term** and **planning is underway to secure funding over the long-term**

**6.1.5 - Comments, conclusion, and/or recommendations related to finance and infrastructure**

**6.1.6 - Estimate the distribution of men and women involved in the management, conservation, interpretation of the World Heritage properties and the extent to which they are drawn from local communities.**

		From local communities %	From elsewhere %
6.1.6.1	Men	80 %	70 %
6.1.6.2	Women	20 %	30 %
		Total 100 %	Total 100 %

**6.1.7 - Are available human resources adequate to manage the World Heritage property?**

Human resources **partly meet** the management needs of the World Heritage property

**6.1.8 - Considering the management needs of the World Heritage property, please rate the availability of professionals in the following disciplines**

Conservation	Good
Environmental sustainability	Good
Community participation and inclusion	Fair
Risk preparedness	Fair
Capacity development and education	Good
Administration	Fair
Research and monitoring	Fair
Awareness raising and public information/communication	Fair
Marketing and promotion	Fair
Interpretation	Fair
Visitor management/tourism	Fair
Enforcement (custodians, police)	Good

**6.1.9 - Please rate the availability of training opportunities for the management of the World Heritage property in the following disciplines**

Conservation	Good
Environmental sustainability	Fair
Community participation and inclusion	Fair
Risk preparedness	Fair
Capacity development and education	Good
Administration	Good
Research and monitoring	Good
Awareness raising and public information/communication	Fair
Marketing and promotion	Poor
Interpretation	Fair
Visitor management/tourism	Fair
Enforcement (custodians, police)	Good

**6.1.10 - Has any use been made of the World Heritage Strategy for Capacity Building at the property?**

**Some use** has been made of the World Heritage Strategy for Capacity Building

**6.1.11 - If the World Heritage Strategy for Capacity Building has been used, please briefly describe what has been done.**

**6.1.12 - Are there site-specific capacity building plans or programmes that develop local expertise and that contribute to the transfer of skills for the conservation and management of the World Heritage property?**

**A site-based** capacity building plan or programme is in place and partially implemented; some technical skills are being transferred to those managing the property locally, **but most technical work is carried out by external staff**

**6.1.13 - Comments, conclusions and/or recommendations related to human resources, expertise and training**

**7. Scientific Studies and Research Projects**

**7.1 - Is there adequate knowledge (scientific or traditional) about the values and attributes of the World Heritage property to support planning, management and decision-making to ensure that Outstanding Universal Value is maintained?**

Knowledge about the values and attributes of the World Heritage property is **acceptable** for most key areas but there are gaps

**7.2 - Is there a planned programme of research at the property which is directed towards management needs and/or improving understanding of Outstanding Universal Value?**

There is **considerable research** but it is **not directed towards management needs and/or improving understanding of Outstanding Universal Value**

**7.3 - Are results from research programmes publicly available and disseminated?**

Research results **are shared with local communities and some national agencies**

**7.4 - Comments, conclusions and/or recommendations related to scientific studies and research projects**

**8. Education, Information and Awareness Building**

**8.1 - Please rate the awareness and understanding of the existence and justification for inscription of the World Heritage property amongst the following groups**

Local communities	Fair
Local/municipal authorities	Good
Indigenous peoples	Fair
Landowners	Fair
Women	Good
Youth/children	Fair
Researchers	Good
Local visitors	Fair
National/international tourists	Good
Tourism industry	Good

Local businesses and industries	Poor
NGOs	Good
Other specific groups	Not applicable
If you selected 'Other specific groups', please describe	

## 8.2 - Does the property have a heritage education programme(s) for children and/or youth, that can contribute to a better understanding of heritage, promote diversity and foster intercultural dialogue?

There is a planned education and awareness programme for children and/or youth but it only partly meets the needs

## 8.3 - Who are the target audiences for education and awareness programmes at your property?

Local communities
Local/municipal authorities
Indigenous peoples
Women
Youth/children
Researchers
Local Visitors
National/international tourists
Tourism industry
NGOs

## 8.4 - Please rate the adequacy of the following visitor facilities and services at the World Heritage property for education, information, interpretation and awareness building

Visitor centre	Fair
Site museum	Fair
Information booths	Good
Guided tours	Good
Trails/routes	Poor
Printed information materials	Fair
Online (website, social media, etc.)	Fair
Transportation facilities	Poor
Other	Not needed
If 'Other' is selected, please specify	

## 8.5 - Comments, conclusions and/or recommendations related to education, information and awareness building

- Cooperation with ministry of education to aware the students of different levels and educate them - Trying to introduce the outstanding values for internal tourists - Improving our signboards and publishing new brochure in different languages

## 9. Visitor Management

### 9.1 - Please provide estimated annual visitor numbers (including national and international visitors) since the last Periodic Report

31000 / 28500 / 27000 / 26000 / 26000 /

### 9.2 - What information sources are used to collect visitor statistics?

Entry tickets and registries
Accommodation establishments
Tourism industry
Visitor surveys

### 9.3 - What is the average length stay of a visitor to the World Heritage property?

One day (no overnight stay)

### 9.4 - Please provide the source of information

### 9.5 - What is the approximate average daily visitor expenditure? (Please provide an estimated monetary figure in USD)

20 / 15 / 7 / 7 / 7 / 30 /

## 9.6 - Please provide the source of information

### 9.7 - Does the management system/plan for the World Heritage property include a strategy with an action plan to manage visitors, tourism activity and its derived economic, socio-cultural and environmental impacts?

There **is a strategy** to manage visitors, tourism activity and its derived impacts on the World Heritage property but there are **some deficiencies in implementation**

### 9.8 - Please provide any comments relating to the answer provided above in question 9.7

### 9.9 - Is visitor use effectively managed to maintain the Outstanding Universal Value of the property?

Visitor use of the World Heritage property is managed but **improvements could be made**

### 9.10 - Is the effectiveness of tourism management regularly monitored?

Yes, using a different system

If a different system, please specify

By traditional method

### 9.11 - How does the tourism industry cooperate with the site management to improve visitor experiences and maintain the Outstanding Universal Value of the World Heritage property?

There **is limited cooperation** between those responsible for the World Heritage property and the tourism industry **to present the Outstanding Universal Value and increase appreciation**

### 9.12 - How well is the information on the Outstanding Universal Value of the property presented and interpreted?

The presentation and interpretation of the Outstanding Universal Value of the property **is acceptable but improvements could be made**

### 9.13 - At how many locations is the World Heritage emblem displayed at the property?

In **one location** and **easily visible** to visitors

### 9.14 - How does visitor/tourism revenue (e.g. entry charges, permits) contribute to the management of the World Heritage property?

**Fees are collected**, and make **some contribution** to the management of the World Heritage property

### 9.15 - Are there locally driven sustainable tourism initiatives?

Yes

If 'Yes', please specify

By local people and landowners

### 9.16 - Are the benefits of tourism shared with local communities?

Yes

If 'Yes', please specify

Souvenirs and other retail purchases

### 9.17 - Comments, conclusions and/or recommendations related to visitation/tourism/public use of the World Heritage property

## 10. Monitoring

### 10.1 - Is there a monitoring programme at the property directed towards management needs and/or towards improving the understanding of the Outstanding Universal Value?

There **is considerable monitoring** but it is not directed towards management needs and/or improving the understanding of Outstanding Universal Value

### 10.2 - Is necessary information available in order to define key indicators for measuring the state of conservation and are they used in monitoring how the Outstanding Universal Value of the property is being maintained?

Information on the values of the World Heritage property is **adequate** and **key indicators have been defined** but **monitoring of the status of indicators could be improved**

### 10.3 - Are key indicators defined and in place for the following principal aspects of the property?

	Extend of indicators	Not applicable	No indicators	Indicators have been defined but are not yet in use	Indicators are in place and in use since the last Periodic Reporting cycle
10.3.1	State of conservation				×
10.3.2	Effectiveness of the management system				×
10.3.3	Character of governance				×
10.3.4	Appropriate synergy with other conservation designations				×
10.3.5	Contribution to sustainable development				×
10.3.6	Capacity development				×

#### 10.4 - Please provide information on relevant key indicators adopted at the property

#### 10.5 - Please rate the level of involvement in monitoring of the following groups:

World Heritage managers/coordinators and staff	Good
Local/municipal authorities	Fair
Local communities	Fair
Indigenous peoples	Poor
Landowners	Poor
Women	Fair
Researchers	Good
Tourism industry	Fair
Local businesses and industry	Poor
NGOs	Good
Other specific groups	Not applicable
If you selected 'Other specific groups', please specify	

#### 10.6 - Has the State Party implemented relevant recommendations arising from the World Heritage Committee?

Implementation is underway

#### 10.7 - Please provide comments relevant to the implementation of recommendations from the World Heritage Committee.

#### 10.8 - Comments, conclusions and/or recommendations related to Monitoring

### 11. Identification of Priority Management Needs

#### 11.1 - Identification of Priority Management Needs

5.1	Boundaries and Buffer Zones	
5.1.2	The boundaries of the World Heritage property <b>are known</b> by the management <b>authority but are not known</b> by local communities/landowners	✗
5.1.4	The buffer zones of the World Heritage property <b>are known and recognised by the management authority but are not known and recognized by local communities/landowners</b>	✗
5.2	Protective Measures	
5.2.3	An <b>adequate legal framework</b> for maintaining of the Outstanding Universal Value including conditions of Authenticity and/or Integrity of the World Heritage property exists <b>but there are some deficiencies in implementation</b>	✗
5.2.4	An <b>adequate legal framework</b> in the buffer zone for maintaining the Outstanding Universal Value including conditions of Authenticity and/or Integrity of the World Heritage property exists <b>but there are some deficiencies in implementation</b>	✗
5.2.5	An <b>adequate legal framework</b> exists for the broader setting of the World Heritage property and the buffer zone, <b>but there are some deficiencies in implementation</b> which undermine the maintenance of the Outstanding Universal Value including conditions of Authenticity and/or Integrity of the property	✗
5.2.6	There is <b>acceptable capacity/resources</b> to enforce legislation and/or regulation in the World Heritage property but some deficiencies of enforcement remain	✗
5.3	Management System/Management Plan	
5.3.5	<b>No use</b> has been made of the Historic Urban Landscape Recommendation to develop policies and best practices for the protection of the property	✗
5.3.7	<b>No use</b> has been made of the Policy Document on the Impacts of Climate Change on World Heritage Properties at the property	✗
5.3.9	<b>Some use</b> has been made of the Strategy for Reducing Risks from Disasters at World Heritage Properties at the property	✗
5.3.11	There is <b>coordination</b> between the range of administrative bodies involved in the management of the property, <b>but it could be improved</b>	✗
5.3.12	The management system/plan is <b>only partially adequate</b> to maintain the property's Outstanding Universal Value	✗
5.3.13	The management system at the property is <b>only being partially implemented</b>	✗
6.1	Funding	
6.1.3	The available <b>budget is acceptable</b> but <b>could be further improved</b> to fully meet the management needs of the World Heritage property	✗
6.1.7	Human resources <b>partly meet</b> the management needs of the World Heritage property	✗
6.1.10	<b>Some use</b> has been made of the World Heritage Strategy for Capacity Development at the World Heritage property	✗



6.1.12	A <b>site-based</b> capacity building plan or programme is in place and partially implemented; some technical skills are being transferred to those managing the property locally, <b>but most technical work is carried out by external staff</b>	✕
7	<b>Scientific Studies and Research Projects</b>	
7.2	There is <b>considerable research</b> in the World Heritage property but it is <b>not directed towards management needs and/or improving understanding of Outstanding Universal Value</b>	✕
8	<b>Education, Information and Awareness Building</b>	
8.2	There is a planned education and awareness programme for children and/or youth <b>but it only partly meets the needs</b>	✕
9	<b>Visitor Management</b>	
9.7	There is <b>a strategy</b> to manage visitors, tourism activity and its derived impacts on the World Heritage property but there are <b>some deficiencies in implementation</b>	✕
9.9	Visitor use of the World Heritage property is managed but <b>improvements could be made</b>	✕
9.11	There is <b>limited cooperation</b> between those responsible for the World Heritage property and the tourism industry <b>to present the Outstanding Universal Value and increase appreciation</b>	✕
9.12	The presentation and interpretation of the Outstanding Universal Value of the property <b>is acceptable but improvements could be made</b>	✕
10	<b>Monitoring</b>	
10.1	There is <b>considerable monitoring</b> at the World Heritage property but it is not directed towards management needs and/or improving understanding of Outstanding Universal Value	✕
10.2	Information on the values of the World Heritage <b>property is adequate and key indicators have been defined but monitoring of the status of indicators could be improved</b>	✕

Please select -14 more issues.

☒ Please save this question to reflect changes

## 12. Summary and Conclusions

### 12.1. Summary - Factors affecting the Property

#### 12.1.1 - Summary - Factors affecting the Property

4.1	Buildings and Development							
4.1.5	Interpretative and visitation facilities	-Preventing destruction of historical building specially in buffer zone and reviving surrounding area -To take care of skyline	- Restoration of damaged parts of Buffer Zones - Control of new construction permissions in Buffer Zones	- Aerial photos comparison -Periodic photography -inspection	every month	-World Heritage site management -Municipality -Provincial Cultural Heritage Organization -Ministry of Cultural Heritage	Coordination with relevant organizations to increase efficiency	
4.2	Transportation Infrastructure							
4.2.1	Ground transport infrastructure	To care on architectural structures and decorations (specially in the range of domes) in J mé mosque because of probable vibration	-Correspondence with associated organizations in order to dedicate a space for parking, stations and routes in specified distance	inspection and HIA control	monthly-ongoing	-Masjed-e J mé of Isfahan World Heritage base -Transportation organization -Municipality -Provincial Cultural Heritage Organization	Access to the site must be improved in compliance with all criteria specially HIA criteria Accessibility with almost all means of transportation Specified distance of stations and routes from the World Heritage Site	
4.2.5		Effects arising from use of transportation infrastructure						
4.3	Services Infrastructures							
4.3.5	Major linear utilities	Improve inside and outside services	Attempt to involve all service sets inside and outside with coordination of Municipality	Holding monthly meetings	monthly	-Masjed-e J mé of Isfahan World Heritage base -Municipality -Provincial Cultural Heritage Organization	Access to the services should be effortless for everyone	

4.7	Local conditions affecting physical fabric						
4.7.2	Relative humidity	controlling the humidity particularly in southern and western part of site	Reducing humidity by traditional methods like some underground channels and some isolations.	Monitoring by observation and psychrometer	monthly	Masjed-e J mé of Isfahan World Heritage base	we take some actions in order to reduce humidity due to existence of Toilet
4.7.5		Dust					
4.7.6	Water (rain/water table)	No infiltration of water into the building No rain penetrating the roof	Permanent control after rain (more than 16,000 square meters) and restoration of required parts	Monitoring by observation	Seasonal - after each rain	-Masjed-e J mé of Isfahan World Heritage base	- we must check all parts of roof after each rainfall
4.7.7		Pests					
4.7.8		Micro-organisms					

4.8	Social/Cultural uses of heritage						
4.8.5	Identity, social cohesion, changes in local population and community	-Holding religious ceremonies in events	Coordination and cooperation with relevant organizations and local population and provide instructions	instructions according to laws	depends on the time of religious ceremonies	-Masjed-e J mé of Isfahan World Heritage base -Religious organizations -Municipality -Provincial Cultural Heritage Organization	Coordination and cooperation with relevant organizations and local population

Question not completed

## 12.2. Summary - Management Needs

### 12.2.1 - Summary - Management Needs

5.1	Boundaries and Buffer Zones				
		Actions	Timeframe	Lead agency (and others involved)	More info / comment
5.1.2	The boundaries of the World Heritage property <b>are known</b> by the management <b>authority</b> <b>but are not known</b> by local communities/landowners				
5.1.4	The buffer zones of the World Heritage property <b>are known and recognised by the management authority</b> <b>but are not known and recognized by local communities/landowners</b>	Trying to declare values of the World Heritage property to local communities/landowners Invitation of communities and landowners to understand the values of being in the buffer zones of the World heritage	monthly	-Masjed-e J mé of Isfahan World Heritage base -Municipality -Provincial Cultural Heritage Organization	Owing to the fact that buffer zone of the site is as important as the site itself, this importance should be recognized by the local community in order to not damage it and preserve it.
5.2	Protective Measures				
5.2.3	An <b>adequate legal framework</b> for maintaining of the Outstanding Universal Value including conditions of Authenticity and/or Integrity of the World Heritage property exists <b>but there are some deficiencies in implementation</b>				

5.2.4	An <b>adequate legal framework</b> in the buffer zone for maintaining the Outstanding Universal Value including conditions of Authenticity and/or Integrity of the World Heritage property exists <b>but there are some deficiencies in implementation</b>	Coordination with other stakeholders and organizations to reduce some deficiencies	monthly	-Masjed-e J mé of Isfahan World Heritage base -Municipality -Provincial Cultural Heritage Organization - Cultural Heritage ministry	Deficiencies in different aspects should be understood and managed in order to implement completely.
5.2.5	An <b>adequate legal framework</b> exists for the broader setting of the World Heritage property and the buffer zone, <b>but there are some deficiencies in implementation</b> which undermine the maintenance of the Outstanding Universal Value including conditions of Authenticity and/or Integrity of the property				
5.2.6	There is <b>acceptable capacity/resources</b> to enforce legislation and/or regulation in the World Heritage property but some deficiencies of enforcement remain				
5.3	<b>Management System/Management Plan</b>				
5.3.5	<b>No use</b> has been made of the Historic Urban Landscape Recommendation to develop policies and best practices for the protection of the property	- Legislation of some rules to have better skyline in the World Heritage site and buffer zones			
5.3.7	<b>No use</b> has been made of the Policy Document on the Impacts of Climate Change on World Heritage Properties at the property				
5.3.9	<b>Some use</b> has been made of the Strategy for Reducing Risks from Disasters at World Heritage Properties at the property				
5.3.11	There is <b>coordination</b> between the range of administrative bodies involved in the management of the property, <b>but it could be improved</b>	- Coordination with Municipality and other organizations and stakeholders to enforce them to respect the values of world heritage.			

5.3.12	The management system/plan is <b>only partially adequate</b> to maintain the property's Outstanding Universal Value				
5.3.13	The management system at the property is <b>only being partially implemented</b>				
6.1	<b>Funding</b>				
6.1.3	The available <b>budget is acceptable</b> but <b>could be further improved</b> to fully meet the management needs of the World Heritage property	-Trying to find sponsors and benefactors	monthly	-Masjed-e J mé of Isfahan World Heritage base -Municipality -Provincial Cultural Heritage Organization - Cultural Heritage ministry - Sponsors and benefactors -Religious organizations	money which is needed for preservation and restoration should be managed for current and future needs of the cite especially in the time of crises like covid-19 pandemic.
6.1.7	Human resources <b>partly meet</b> the management needs of the World Heritage property	Hold educational courses in order to introduce the priorities of management to all the staffs and native people	every three months	-Masjed-e J mé of Isfahan World Heritage base -Provincial Cultural Heritage Organization - Cultural Heritage ministry - Education ministry	It is one of the most important things that all the staffs be familiar with management needs in order to take necessary actions to meet management demands.
6.1.10	<b>Some use</b> has been made of the World Heritage Strategy for Capacity Development at the World Heritage property				
6.1.12	<b>A site-based</b> capacity building plan or programme is in place and partially implemented; some technical skills are being transferred to those managing the property locally, <b>but most technical work is carried out by external staff</b>				
7	<b>Scientific Studies and Research Projects</b>				
7.2	There is <b>considerable research</b> in the World Heritage property but it is <b>not directed towards management needs and/or improving understanding of Outstanding Universal Value</b>	Codification and editing researches and publishing them categorizing all the data and information and making available for all the specialists to use on their further studies	every six months	-Masjed-e J mé of Isfahan World Heritage base -Provincial Cultural Heritage Organization - Cultural Heritage ministry - Education ministry -Tourism Organizations - Universities and researchers	all the researches should be channeled toward management needs so that it can be applied in management decisions as well as taking actions.

8	Education, Information and Awareness Building				
8.2		There is a planned education and awareness programme for children and/or youth <b>but it only partly meets the needs</b>			
9	Visitor Management				
9.7	There is a <b>strategy</b> to manage visitors, tourism activity and its derived impacts on the World Heritage property but there are <b>some deficiencies in implementation</b>	Coordination and cooperation with some organizations to improve tourism industry and reduction of the current problems	monthly	-Masjed-e J mé of Isfahan World Heritage base -Provincial Cultural Heritage Organization - Cultural Heritage ministry -Tourism Organizations	All the management strategies related to tourism activity should be monitored especially in high seasons in order to find better ways of implementing these strategies.
9.9	Visitor use of the World Heritage property is managed but <b>improvements could be made</b>	Definition of tourism route Organizing existing tourist routes Absorbing new tours from different countries	yearly	-Masjed-e J mé of Isfahan World Heritage base -Provincial Cultural Heritage Organization - Cultural Heritage ministry -Tourism Organizations - Municipality	Improvement of existing tourist routes is necessary
9.11	There is <b>limited cooperation</b> between those responsible for the World Heritage property and the tourism industry <b>to present the Outstanding Universal Value and increase appreciation</b>	Coordination and cooperation with some organizations to improve tourism industry	monthly	-Masjed-e J mé of Isfahan World Heritage base -Provincial Cultural Heritage Organization -Cultural Heritage ministry -Tourism Organizations	By collaboration of all the related organs, we can present the tangible and intangible heritage of the site. Finding ways to increase this collaboration is one of the priorities of the cite management.
9.12	The presentation and interpretation of the Outstanding Universal Value of the property <b>is acceptable but improvements could be made</b>	Using social media like instagram application in order to present this cite particularly in special ritual occasions	monthly	-Masjed-e J mé of Isfahan World Heritage base -Provincial Cultural Heritage Organization - Cultural Heritage ministry -Tourism Organizations	Our page in instagram: Masjed_jame_esfahan
10	Monitoring				
10.1	There is <b>considerable monitoring</b> at the World Heritage property but it is not directed towards management needs and/or improving understanding of Outstanding Universal Value	Expanding the program to manage needs and improve understanding of Outstanding Universal Value Making a regular and better plan including priorities of management	every three months	-Masjed-e J mé of Isfahan World Heritage base -Provincial Cultural Heritage Organization -Municipality	Monitoring different factors should be planned and revised in order to find out more information about all the positive and negative points and be more beneficial in the future management decisions.

10.2	Information on the values of the World Heritage property is adequate and key indicators have been defined but monitoring of the status of indicators could be improved				
------	--	--	--	--	--

Summary - Management Needs completed

### 12.3. Conclusions on the State of Conservation of the Property

#### 12.3.1 - Following the analysis undertaken for this report, what is the current state of Authenticity of the World Heritage property?

The Authenticity of the World Heritage property **has been preserved**

#### 12.3.2 - Following the analysis undertaken for this report, what is the current state of Integrity of the World Heritage property?

The Integrity of the World Heritage property is **intact**

#### 12.3.3 - Following the analysis undertaken for this report, what is the current state of the World Heritage property's Outstanding Universal Value?

The World Heritage property's Outstanding Universal Value has been **maintained**.

#### 12.3.4 - What is the current state of the property's other values?

Other important cultural and/or natural values and the state of conservation of the World Heritage property are **intact**

#### 12.3.5 - Comments, conclusions and/or recommendations related to the state of conservation of the property.

### 13. Impact of World Heritage Status

#### 13.1 - Please rate the impacts of World Heritage status of the property in relation to the following areas

Conservation	Very positive
Research and monitoring	Very positive
Management effectiveness	Positive
Quality of life for local communities and indigenous peoples	Very positive
Recognition	Very positive
Education	Positive
Infrastructure development	Very positive
Funding for the property	Positive
International cooperation	No impact
Political support for conservation	Positive
Legal/Policy framework	Positive
Advocacy	Positive
Institutional coordination	Very positive
Security	Positive
Gender equality	Very positive
Provision of ecosystem services/ benefits to local communities	Positive
Social inclusion and equity, and improvement of opportunities for all, irrespective of age, sex, disability, ethnicity, origin, religion, or economic or other status	Positive
Fostering inclusive local economic development and enhancing livelihood	Positive
Contributing to conflict prevention, including respect for cultural diversity within and around heritage properties	Positive
Other	Not applicable
If 'Other', please specify	

### 13.2 - Comments, conclusions and/or recommendations related to World Heritage status and its impacts

## 14. Good Practice in the Implementation of the World Heritage Convention

### 14.1 - Example of good practice in World Heritage protection, identification, conservation or management at the property level

Periodic conservation and restoration of structure, decorations and ornamentations.(restoration of Taj almolck dome ornamentations)

### 14.2 - Define which topics are covered by this example of best practice at the property level

Sustainable Development

Synergies

State of Conservation

Management

Governance

Capacity Building

## 15. Assessment of the Periodic Reporting Exercise

### 15.1. Relevance of Periodic Reporting

#### 15.1.1 - Has the Periodic Reporting process improved the understanding of the following?

The *World Heritage Convention*

The concept of Outstanding Universal Value

The property's Outstanding Universal Value

The concept of Integrity and/or Authenticity

The property's Integrity and/or Authenticity

Management effectiveness to maintain the Outstanding Universal Value

Monitoring and reporting

#### 15.1.2 - Please rate the follow-up to conclusions and recommendations from previous Periodic Reporting exercise by the following entities

State Party

Good

Site Managers

Fair

UNESCO World Heritage Centre

Fair

Advisory Bodies (ICOMOS, IUCN, ICCROM)

Fair

### 15.2. Use of Data

#### 15.2.1 - How do the authorities in charge of the property plan to use the data recorded from this cycle of Periodic Reporting?

Update of management plans

Fundraising

Awareness raising

Advocacy

#### 15.2.2 - Comments on use of data from the Cycle of Periodic Reporting

### 15.3. Timing and resources

#### 15.3.1 - Entities involved in the filling out of this online questionnaire (tick as many boxes as applicable)

Governmental institutions responsible for cultural and natural heritage

Site Manager/Coordinator World Heritage property staff

Local communities

Non-Governmental Organizations

External experts

Donors

**15.3.2 - Has a gender balanced contribution and participation been considered in the filling out of this questionnaire?**

Gender balance has **not been explicitly** considered or implemented in the process.

**15.3.3 - Were you given adequate time (i.e. roughly ten months) to gather necessary information and to fill in this questionnaire?**

Yes

**15.3.4 - Please estimate the time (working hours) needed to complete this questionnaire**

35 / 25 / 20 /

**15.3.5 - Did you mobilise any additional resources to fill out this questionnaire?**

	Additional resources	No	Yes
15.3.5.1	Human resources		×
15.3.5.2	Financial resources for organizing consultation meetings/ training	×	

**15.4. Format and content of the Periodic Report****15.4.1 - How accessible was the information required to complete this questionnaire?**

All required information was accessible.

**15.4.2 - Was the questionnaire easy to use and clear to understand?**

		Very Difficult	Difficult	Easy	Very easy
15.4.2.1	Ease of use of questionnaire			×	
15.4.2.2	Clarity of questions		×		

**15.4.3 - Please provide suggestions for improvement of the Periodic Reporting questionnaire****15.5. Training and Guidance****15.5.1 - Please rate the level of support in terms of training and guidance from the following entities in completing this questionnaire**

UNESCO World Heritage Centre	Good
UNESCO (other sectors/field offices)	Good
UNESCO National Commission	Poor
ICOMOS International	Good
IUCN International	Good
ICCROM international/regional	Poor
ICOMOS national/regional	Poor
IUCN national/regional	Poor

**15.5.2 - Please rate the level of support for completing the Periodic Reporting questionnaire from the following entities**

UNESCO World Heritage Centre	Fair
State Party Representative (national Focal Point)	Good
UNESCO other sectors (e.g. field office)	Fair
National Commission for UNESCO	Poor
ICOMOS International	Poor
ICCROM International/regional	Poor
ICOMOS national/regional	Poor
IUCN national/regional	Poor
IUCN International	Poor

**15.5.3 - Were the online training resources prepared by the World Heritage Centre regarding Periodic Reporting adequate for you to complete this questionnaire?**

Yes

**15.5.4 - If you found that the online training resources were not adequate, what changes would you like to see implemented?****15.6. Actions that will require formal consideration by the World Heritage Committee**



#### 15.6.1 - Summary of actions that will require formal consideration by the World Heritage Committee

- **Geographic information table**

Reason for update: Buffer zone (ha):18.6351

Changes to these items will need to go through the proper processes.

#### 15.7. Comments, conclusions and/or recommendations related to the Assessment of the Periodic Reporting Exercise

##### 15.7.1 - Comments, conclusions and/or recommendations related to the Assessment of the Periodic Reporting Exercise

##### 15.7.2 - Thank you for having filled in all the questions. Please contact your National Focal Point for validation.