

Aranjuez Cultural Landscape

1. World Heritage Property Data

1.1 - Name of World Heritage property

Aranjuez Cultural Landscape

1.2 - World Heritage property details

1.3 - Geographic information table

Name	Coordinates	Property (ha)	Buffer zone (ha)	Total (ha)	Inscription year
Aranjuez Cultural Landscape	40.036 / -3.609	2047.56	16604.561	18652.121	2001
Total (ha)		2047.56	16604.561	18652.121	

1.4 - Map(s)

Title	Date	Link to source
Aranjuez Cultural Landscape - map of inscribed property	2001	

Comment

The maps of the property are currently being updated in the framework of the Restrospective Inventory initiative at the request of the World Heritage Center by letter of 16th December 2022.

1.5 - Web and Social Media data of the property (if applicable)

1. [Fundación Paisaje Cultural Aranjuez, Patrimonio de la Humanidad \(Spanish only\)](#)
2. [Ayuntamiento de Aranjuez \(Municipality of Aranjuez; Spanish only\)](#)
3. [Ministerio de Educación, Cultura y Deporte \(in Spanish\)](#)
4. <http://archivo.aranjuez.es/> <https://visita.aranjuez.es/>

2. Other Conventions/Programmes under which the World Heritage property is protected (if applicable)

2.1 - Records indicate that your World Heritage property (in whole or in part) is designated and/or protected under the Conventions/programmes shown in the prefilled table below. Please check and amend as necessary.

		The World Heritage property (in whole or in part) <u>is</u> designated and/or protected under this convention/programme	The World Heritage property (in whole or in part) <u>is not</u> designated and/or protected under this convention/programme
2.1.1	International Register of Cultural Property under Special Protection (1954 Hague Convention for the Protection of Cultural Property in the Event of Armed Conflict)		×
2.1.2	List of Cultural Property under Enhanced Protection (Second Protocol to the 1954 Hague Convention for the Protection of Cultural Property in the Event of Armed Conflict)		×
2.1.3	The List of Wetlands of International Importance (The Ramsar List) (Convention on Wetlands of International Importance (Ramsar Convention))		×
2.1.4	World Network of Biosphere Reserves Man and the Biosphere (MAB) Programme		×
2.1.5	Global Geoparks Network UNESCO Global Geoparks		×

2.2 - Please provide comments on 2.1 if necessary

2.3 - Do your national authorities intend to request the granting of Enhanced Protection (if relevant) under the Second Protocol to the 1954 Hague Convention for the Protection of Cultural Property in the Event of Armed Conflict for the World Heritage property in the next three years?

2.4 - Do your national authorities intend to designate whole or part of the World Heritage property for inclusion in the List of Wetlands of International Importance (The Ramsar List), if relevant, in the next three years?

2.5 - Do your national authorities intend to designate whole or part of the World Heritage property as a Man and Biosphere Reserve (if relevant) in the next three years?

2.6 - Do your national authorities intend to apply for whole or part of World Heritage property to be designated as a UNESCO Global Geopark (if relevant) in the next three years?

2.7 - Please indicate the level of cooperation at property level between designations under different Conventions/Programmes

2.7.1	1954 Hague Convention for the Protection of Cultural Property in the Event of Armed Conflict	
2.7.1	There is no contact with the Focal Point(s) of this designation/programme.	✕
2.7.2	The World Heritage Site Manager occasionally communicates with the Focal Point(s) of this designation/programme.	
2.7.3	The World Heritage Site Manager regularly communicates with the Focal Point(s) of this designation/programme.	
2.7.4	The World Heritage Site Manager also manages this designation/programme.	
2.7.2	Second Protocol to the 1954 Hague Convention for the Protection of Cultural Property in the Event of Armed Conflict	
2.7.1	There is no contact with the Focal Point(s) of this designation/programme.	✕
2.7.2	The World Heritage Site Manager occasionally communicates with the Focal Point(s) of this designation/programme.	
2.7.3	The World Heritage Site Manager regularly communicates with the Focal Point(s) of this designation/programme.	
2.7.4	The World Heritage Site Manager also manages this designation/programme.	
2.7.3	Convention on Wetlands of International Importance (Ramsar Convention)	
2.7.1	There is no contact with the Focal Point(s) of this designation/programme.	✕
2.7.2	The World Heritage Site Manager occasionally communicates with the Focal Point(s) of this designation/programme.	
2.7.3	The World Heritage Site Manager regularly communicates with the Focal Point(s) of this designation/programme.	
2.7.4	The World Heritage Site Manager also manages this designation/programme.	
2.7.4	Man and the Biosphere (MAB) Programme	
2.7.1	There is no contact with the Focal Point(s) of this designation/programme.	✕
2.7.2	The World Heritage Site Manager occasionally communicates with the Focal Point(s) of this designation/programme.	
2.7.3	The World Heritage Site Manager regularly communicates with the Focal Point(s) of this designation/programme.	
2.7.4	The World Heritage Site Manager also manages this designation/programme.	
2.7.5	UNESCO Global Geoparks	
2.7.1	There is no contact with the Focal Point(s) of this designation/programme.	✕
2.7.2	The World Heritage Site Manager occasionally communicates with the Focal Point(s) of this designation/programme.	
2.7.3	The World Heritage Site Manager regularly communicates with the Focal Point(s) of this designation/programme.	
2.7.4	The World Heritage Site Manager also manages this designation/programme.	

2.8 - Please add any further comments on cooperation with the other designation(s)/programme(s)

2.9 - Are you aware of any elements associated with the World Heritage property that have been inscribed on the Representative List of the Intangible Cultural Heritage?

Yes

2.10 - Please list any elements associated with the World Heritage property inscribed under the Convention for the Safeguarding of the Intangible Cultural Heritage of which you are aware

Mediterranean diet: the orchard tradition is an element of the Cultural Landscape of Aranjuez, recognized by WHC.

2.11 - Are you aware of any documentary heritage listed under the Memory of the World Programme associated with the World Heritage property?

Not aware

2.12 - Please list any documentary heritage associated with the World Heritage property listed under the Memory of the World Programme of which you are aware.

3. Statement of Outstanding Universal Value

3.1 - Statement of Outstanding Universal Value for the property as adopted by the World Heritage Committee

Statement of Outstanding Universal Value

Brief synthesis

The Aranjuez Cultural Landscape is a singular entity of complex and historic relationships between nature and human activity, the sinuous watercourses of the rivers

and the geometrical design of the landscape, urban and rural life, and between the forest wildlife and the refined architecture. The Tagus and Jarama rivers are the two main arteries of the Aranjuez Cultural Landscape, an extensive area (2,047.56 ha) in the south of the Autonomous Community of Madrid. The surrounding buffer zone is located within the municipal boundaries of Aranjuez (16,604.56 ha).

Aranjuez bears witness to various cultural exchanges over a span of time that had a significant influence in the development of its landmarks and the creation of its landscape, thereby becoming a model for its culture's use of its territory. The process of transformation dates back to the reign of Philip II when, with the influence of the Crown and the wealth of nature as the determining elements, Aranjuez was established as a *Real Sitio* (Royal Site) in the sixteenth century. The Royal Commands of Ferdinand VI, Charles II, and Isabella II marked its evolution in the 18th and 19th centuries. This landscape survived during the 20th century when it was opened for the enjoyment of the public.

The property comprises diverse elements that make up the different zones: historic vegetable gardens, tree-lined avenues and groves (Legamarejo, Picotajo, El Rebollo), the Palace and ornamental gardens (the Prince's, the Island, the Parterre, the King's and Isabella II's gardens) and the 18th century historic town centre. The conceptual combination of these zones creates a series of landscapes that, together, comprise the Aranjuez Cultural Landscape. These include the water landscape (rivers, ponds, dams and ditches), the agricultural landscape (orchards and nurseries, stock-breeding farms, and meadows), the delectable landscape for leisure (ornamental gardens), the ordered landscape (the geometry of the streets and squares that shape the natural terrain), and the constructed landscape (the palace, the planned town, the roads, and agricultural buildings).

Criterion (ii): Aranjuez represents the coming together of diverse cultural influences to create a cultural landscape that had a formative influence on further developments in this field.

Criterion (iv): The complex designed cultural landscape of Aranjuez, derived from a variety of sources, marks a seminal stage in the development of landscape design.

Integrity

The Aranjuez Cultural Landscape contains all its elements and attributes: the irrigation and hydraulic systems, the vegetable and ornamental gardens, the tree-lined streets and squares, the Royal Palace, and the historic centre.

Both the natural and geometric components of the property as a whole have survived remarkably well, with relatively little loss and effectively no inappropriate intrusion other than modern communication routes. Major buildings as well as the city's layout, its gardens, and tree-lined avenues have been preserved as characteristics of an urban community among orchards and groves, living on a ground plan that mirrors those of ornamental gardens across the river. The 19th-century historic railway, which was the second to be built in Spain, is still maintained.

The measures in place for the conservation of its elements and attributes guarantee the integrity of the property, which is favoured by the fact that most elements are still used for their original purpose. The hydraulic and irrigation systems are still in use. The historic vegetable gardens are still cultivated and the tree-lined streets and squares are conserved and renewed. The ornamental gardens are still visited for leisure and for cultural events. The Royal Palace is used for cultural and institutional acts. The 18th-century town combines its function as a residential centre with the aesthetics and cultural aspects of its urban layout, its architectural features and outstanding buildings.

The conservation of the site is not a contemporary phenomenon but goes back to the patronage of the Spanish Crown. The property confiscations that were carried out in the 19th century and the aggressive development during some years of the 20th century have not had any significant negative effect.

The property is not under any significant threat. There are no natural risks, and the measures taken to address the threats posed by industrial development or demographic growth, including those that might impact its wider setting, guarantee a good state of conservation for all attributes of the property.

Authenticity

The Aranjuez Cultural Landscape is remarkable from a historical, chronological, and spatial viewpoint. From its origins in the 16th century, Aranjuez has been a reflection of the patronage and splendour of the Spanish Crown, personified by two of the most important monarchs in universal history, Charles V and Philip II. Aranjuez has been a convergence of ideas, aesthetics, and science at different times throughout history. It has also been a melting pot of ideas, a reference point and place of influence since its formation.

Although it has lost its role as a royal residence, the property has retained its authenticity to a considerable degree in terms of place and design, architecture, hydrology and to a remarkable extent in function.. Though some of the garden areas require restoration, the overall state of conservation is such that the site is able to demonstrate clearly the stages of its development from the mid-16th to the mid-19th century.

Protection and management requirements

The Aranjuez Cultural Landscape has an adequate system of protection and management with a solid legal base that guarantees and safeguards its singular elements. Aranjuez was declared to be of Historic Value in 1983, a legal measure that guarantees the conservation of the historic centre. The 1996 Town Planning Act provides guidelines for future developments that need to be harmonious and respectful of the conservation of the values of Aranjuez.

The State, regional, and local public administrations oversee its conservation. Notwithstanding the loss of the Crown's influence on the current development of Aranjuez, some of the elements of the property are administered by Patrimonio Nacional (Spanish National Heritage Board).

The management plan prescribes different management levels for the implementation of the technical part of the plan: regulations, ownership and the responsibilities of each of the institutions that manage the conservation of the site (Aranjuez town council, Autonomous Community of Madrid, and central government).

The property has additional planning tools that are comprehensive and responsive to specific issues such as town planning, traffic, infrastructure development, tourist facilities and the renovation and recovery of buildings and natural landscapes. These plans are supported by corresponding sources of funding and revenue allocation. Monitoring of the property is statistically based on issues such as the impact of traffic or tourism.

Furthermore, the management plan identifies the attributes that comprise the Cultural Landscape and defines provisions on which uses and activities are compatible so as to maintain the integrity and authenticity of the property. In addition, it defines the tools deemed necessary to manage the site efficiently and coherently. It is essential that a management structure, which includes all the entities involved in the supervision and conservation of the Aranjuez Cultural Landscape, is fully operational and that the management systems promote the implementation of the Plan with the participation and agreement of the different stakeholders.

3.2 - Please list the key attributes of Outstanding Universal Value of your property and give an assessment of their condition. As a guideline, it is suggested to focus on approximately five key attributes (no more than 15 overall).

	Brief identification of attribute	Preserved	Compromised	Seriously compromised	Lost
3.2.1	The Aranjuez Cultural Landscape is a singular entity of complex and historic relationships between nature and human activity.	✘			

3.2.2	The water landscape (rivers, ponds, dams and ditches).	✕			
3.2.3	The agricultural landscape (orchards and nurseries, stock-breeding farms, and meadows).		✕		
3.2.4	The ordered landscape (the geometry of the streets and squares that shape the natural terrain), and the ornamental gardens.		✕		
3.2.5	The constructed landscape (the palace, the planned town, the roads, and agricultural buildings).	✕			
3.2.6					
3.2.7					
3.2.8					
3.2.9					
3.2.10					
3.2.11					
3.2.12					
3.2.13					
3.2.14					
3.2.15					

3.3 - Comments, conclusions and/or recommendations related to Statement of Outstanding Universal Value

4. Factors Affecting the Property

4.1. Buildings and Development

4.1.1 - Housing

Previous answer Cycle 2 (17/07/2014):

- Relevant, Positive, Negative, Current, Potential, Inside, Outside

✕ Relevant			Not relevant				
	Impact		Origin		Trend of impact		
Impact	🔴 Current	🟡 Potential	🟢 Inside	🟢 Outside	📉 Decreasing	➡ Stable	📈 Increasing
🟢 Positive ✕							
🔴 Negative ✕		✕	✕	✕		➡	

4.1.2 - Commercial development

Previous answer Cycle 2 (17/07/2014):

- Relevant, Positive, Negative, Current, Inside, Outside

Relevant	✕ Not relevant
----------	----------------

4.1.3 - Industrial areas

Previous answer Cycle 2 (17/07/2014):

- Relevant, Negative, Potential, Inside, Outside

Relevant	✕ Not relevant
----------	----------------

4.1.4 - Major visitor accommodation and associated infrastructure

Previous answer Cycle 2 (17/07/2014):


- Relevant, Positive, Current, Potential, Inside, Outside

✕ Relevant			Not relevant				
	Impact		Origin		Trend of impact		
Impact	🔴 Current	🟡 Potential	🟢 Inside	🟢 Outside	📉 Decreasing	➡ Stable	📈 Increasing
🟢 Positive ✕		✕	✕			➡	
🔴 Negative							

4.1.5 - Interpretative and visitation facilities

Previous answer Cycle 2 (17/07/2014):

- Relevant, Positive, Negative, Current, Potential, Inside, Outside

✕ Relevant				Not relevant			
	Impact		Origin		Trend of impact		
Impact	 Current	 Potential	 Inside	 Outside	 Decreasing	 Stable	 Increasing
 Positive ✕	✕		✕				
 Negative							

4.1.6 - Please comment as necessary on how the factors selected as relevant in 4.1 are affecting the property either negatively or positively

x

4.2. Transportation Infrastructure

4.2.1 - Ground transport infrastructure

Previous answer Cycle 2 (17/07/2014):

- Relevant, Positive, Current, Potential, Inside, Outside

✕ Relevant				Not relevant			
	Impact		Origin		Trend of impact		
Impact	 Current	 Potential	 Inside	 Outside	 Decreasing	 Stable	 Increasing
 Positive ✕	✕		✕				
 Negative ✕	✕			✕			

4.2.2 - Underground transport infrastructure

Previous answer Cycle 2 (17/07/2014):

- Not relevant

Relevant	✕ Not relevant
----------	----------------

4.2.3 - Air transport infrastructure

Previous answer Cycle 2 (17/07/2014):

- Not relevant

Relevant	✕ Not relevant
----------	----------------

4.2.4 - Marine transport infrastructure

Previous answer Cycle 2 (17/07/2014):

- Relevant, Positive, Negative, Current, Potential, Inside, Outside

Relevant	✕ Not relevant
----------	----------------

4.2.5 - Effects arising from use of transportation infrastructure

Previous answer Cycle 2 (17/07/2014):

- Not relevant

Relevant	✕ Not relevant
----------	----------------

4.2.6 - Please comment as necessary on how the factors selected as relevant in 4.2 are affecting the property either negatively or positively

x

4.3. Services Infrastructures

4.3.1 - Water infrastructure

Previous answer Cycle 2 (17/07/2014):

- Relevant, Positive, Current, Potential, Inside, Outside

✕ Relevant				Not relevant			
	Impact		Origin		Trend of impact		
Impact	 Current	 Potential	 Inside	 Outside	 Decreasing	 Stable	 Increasing
 Positive ✕	✕	✕	✕				
 Negative ✕		✕		✕			

4.3.2 - Renewable energy facilities

Previous answer Cycle 2 (17/07/2014):

- Relevant, Positive, Current, Potential, Outside

Relevant	✕ Not relevant
----------	----------------

4.3.3 - Non-renewable energy facilities

Previous answer Cycle 2 (17/07/2014):

- Not relevant

Relevant	✕ Not relevant
----------	----------------

4.3.4 - Localised utilities

Previous answer Cycle 2 (17/07/2014):

- Relevant, Positive, Negative, Current, Potential, Inside, Outside

Relevant	✕ Not relevant
----------	----------------

4.3.5 - Major linear utilities

Previous answer Cycle 2 (17/07/2014):

- Relevant, Positive, Current, Potential, Outside

✕ Relevant		Not relevant					
	Impact		Origin		Trend of impact		
Impact	 Current	 Potential	 Inside	 Outside	 Decreasing	 Stable	 Increasing
 Positive ✕	✕	✕	✕	✕			
 Negative							

4.3.6 - Please comment as necessary on how the factors selected as relevant in 4.3 are affecting the property either negatively or positively

x

4.4. Pollution

4.4.1 - Pollution of marine waters

Previous answer Cycle 2 (17/07/2014):

- Not relevant

Relevant	✕ Not relevant
----------	----------------

4.4.2 - Ground water pollution

Previous answer Cycle 2 (17/07/2014):

- Not relevant

Relevant	✕ Not relevant
----------	----------------

4.4.3 - Surface water pollution

Previous answer Cycle 2 (17/07/2014):

- Not relevant

Relevant	✕ Not relevant
----------	----------------

4.4.4 - Air pollution

Previous answer Cycle 2 (17/07/2014):

- Not relevant

Relevant	✕ Not relevant
----------	----------------

4.4.5 - Solid waste

Previous answer Cycle 2 (17/07/2014):

- Relevant, Positive, Negative, Current, Potential, Inside

Relevant	✕ Not relevant
----------	----------------

4.4.6 - Input of excess energy

Previous answer Cycle 2 (17/07/2014):

- Not relevant

Relevant	✕ Not relevant
----------	----------------

Relevant	<input checked="" type="checkbox"/> Not relevant
----------	--

4.4.7 - Please comment as necessary on how the factors selected as relevant in 4.4 are affecting the property either negatively or positively
 X

4.5. Biological resource use/modification

4.5.1 - Fishing/collecting aquatic resources

Previous answer Cycle 2 (17/07/2014):
 • Not relevant

Relevant	<input checked="" type="checkbox"/> Not relevant
----------	--

4.5.2 - Aquaculture

Previous answer Cycle 2 (17/07/2014):
 • Not relevant

Relevant	<input checked="" type="checkbox"/> Not relevant
----------	--

4.5.3 - Land conversion

Previous answer Cycle 2 (17/07/2014):
 • Relevant, Positive, Current, Potential, Inside, Outside

<input checked="" type="checkbox"/> Relevant			Not relevant				
	Impact		Origin		Trend of impact		
Impact	Current	Potential	Inside	Outside	Decreasing	Stable	Increasing
Positive <input checked="" type="checkbox"/>	<input checked="" type="checkbox"/>	<input checked="" type="checkbox"/>	<input checked="" type="checkbox"/>	<input checked="" type="checkbox"/>			
Negative							

4.5.4 - Livestock farming/Grazing of domesticated animals

Previous answer Cycle 2 (17/07/2014):
 • Relevant, Positive, Current, Potential, Inside, Outside

<input checked="" type="checkbox"/> Relevant			Not relevant				
	Impact		Origin		Trend of impact		
Impact	Current	Potential	Inside	Outside	Decreasing	Stable	Increasing
Positive <input checked="" type="checkbox"/>	<input checked="" type="checkbox"/>	<input checked="" type="checkbox"/>	<input checked="" type="checkbox"/>	<input checked="" type="checkbox"/>			
Negative							

4.5.5 - Crop production

Previous answer Cycle 2 (17/07/2014):
 • Relevant, Positive, Current, Potential, Inside

<input checked="" type="checkbox"/> Relevant			Not relevant				
	Impact		Origin		Trend of impact		
Impact	Current	Potential	Inside	Outside	Decreasing	Stable	Increasing
Positive <input checked="" type="checkbox"/>	<input checked="" type="checkbox"/>	<input checked="" type="checkbox"/>	<input checked="" type="checkbox"/>				
Negative							

4.5.6 - Commercial wild plant collection

Previous answer Cycle 2 (17/07/2014):
 • Not relevant

Relevant	<input checked="" type="checkbox"/> Not relevant
----------	--

4.5.7 - Subsistence wild plant collection

Previous answer Cycle 2 (17/07/2014):
 • Not relevant

Relevant	<input checked="" type="checkbox"/> Not relevant
----------	--

4.5.8 - Commercial hunting

Previous answer Cycle 2 (17/07/2014):

- Not relevant

Relevant

✕ Not relevant

4.5.9 - Subsistence hunting

Previous answer Cycle 2 (17/07/2014):

- Not relevant

Relevant

✕ Not relevant

4.5.10 - Forestry/Wood production

Previous answer Cycle 2 (17/07/2014):

- Relevant, Positive, Current, Potential, Inside, Outside

✕ Relevant

Not relevant

	Impact		Origin		Trend of impact		
Impact	 Current	 Potential	 Inside	 Outside	 Decreasing	 Stable	 Increasing
 Positive ✕	✕	✕	✕	✕			
 Negative							

4.5.11 - Please comment as necessary on how the factors selected as relevant in 4.5 are affecting the property either negatively or positively

X

4.6. Physical resource extraction

4.6.1 - Mining

Previous answer Cycle 2 (17/07/2014):

- Not relevant

Relevant

✕ Not relevant

4.6.2 - Quarrying

Previous answer Cycle 2 (17/07/2014):

- Not relevant

Relevant

✕ Not relevant

4.6.3 - Oil and gas

Previous answer Cycle 2 (17/07/2014):

- Not relevant

Relevant

✕ Not relevant

4.6.4 - Water (extraction)

Previous answer Cycle 2 (17/07/2014):

- Relevant, Negative, Current, Potential, Outside

Relevant

✕ Not relevant

4.6.5 - Please comment as necessary on how the factors selected as relevant in 4.6 are affecting the property either negatively or positively

4.7. Local conditions affecting physical fabric

4.7.1 - Wind

Previous answer Cycle 2 (17/07/2014):

- Not relevant

Relevant

✕ Not relevant

4.7.2 - Relative humidity

Previous answer Cycle 2 (17/07/2014):

- Not relevant

Relevant

✕ Not relevant

4.7.3 - Temperature

Previous answer Cycle 2 (17/07/2014):

- Not relevant

Relevant	✖ Not relevant
----------	----------------

4.7.4 - Radiation/Light

Previous answer Cycle 2 (17/07/2014):

- Not relevant

Relevant	✖ Not relevant
----------	----------------

4.7.5 - Dust

Previous answer Cycle 2 (17/07/2014):

- Not relevant

Relevant	✖ Not relevant
----------	----------------

4.7.6 - Water (rain/water table)

Previous answer Cycle 2 (17/07/2014):

- Not relevant

Relevant	✖ Not relevant
----------	----------------

4.7.7 - Pests

Previous answer Cycle 2 (17/07/2014):

- Not relevant

Relevant	✖ Not relevant
----------	----------------

4.7.8 - Micro-organisms

Previous answer Cycle 2 (17/07/2014):

- Not relevant

Relevant	✖ Not relevant
----------	----------------

4.7.9 - Please comment as necessary on how the factors selected as relevant in 4.7 are affecting the property either negatively or positively

X

4.8. Social/Cultural uses of heritage

4.8.1 - Ritual/Spiritual/Religious and associative uses

Previous answer Cycle 2 (17/07/2014):

- Relevant, Positive, Current, Potential, Inside, Outside

✖ Relevant			Not relevant				
	Impact		Origin		Trend of impact		
Impact	 Current	 Potential	 Inside	 Outside	 Decreasing	 Stable	 Increasing
 Positive ✖	✖	✖	✖	✖			
 Negative							

4.8.2 - Society's valuing of heritage

Previous answer Cycle 2 (17/07/2014):

- Relevant, Positive, Current, Potential, Inside, Outside

✖ Relevant			Not relevant				
	Impact		Origin		Trend of impact		
Impact	 Current	 Potential	 Inside	 Outside	 Decreasing	 Stable	 Increasing
 Positive ✖	✖	✖	✖	✖			
 Negative							

4.8.3 - Indigenous hunting, gathering and collecting

Previous answer Cycle 2 (17/07/2014):

- Relevant, Positive, Current, Potential, Inside, Outside

✕ Relevant				Not relevant			
	Impact		Origin		Trend of impact		
Impact	🔥 Current	🔥 Potential	📍 Inside	📍 Outside	↘ Decreasing	→ Stable	↗ Increasing
➕ Positive ✕	✕	✕	✕	✕		→	
➖ Negative							

4.8.4 - Changes in traditional ways of life and knowledge system

Previous answer Cycle 2 (17/07/2014):

- Relevant, Negative, Potential, Inside, Outside

✕ Relevant				Not relevant			
	Impact		Origin		Trend of impact		
Impact	🔥 Current	🔥 Potential	📍 Inside	📍 Outside	↘ Decreasing	→ Stable	↗ Increasing
➕ Positive							
➖ Negative ✕	✕	✕	✕	✕		→	

4.8.5 - Identity, social cohesion, changes in local population and community

Previous answer Cycle 2 (17/07/2014):

- Relevant, Positive, Negative, Current, Potential, Inside, Outside

Relevant	✕ Not relevant
----------	----------------

4.8.6 - Impacts of tourism/Visitation/Recreation

Previous answer Cycle 2 (17/07/2014):

- Relevant, Positive, Negative, Current, Potential, Inside, Outside

✕ Relevant				Not relevant			
	Impact		Origin		Trend of impact		
Impact	🔥 Current	🔥 Potential	📍 Inside	📍 Outside	↘ Decreasing	→ Stable	↗ Increasing
➕ Positive ✕	✕	✕	✕	✕			↗
➖ Negative							

4.8.7 - Please comment as necessary on how the factors selected as relevant in 4.8 are affecting the property either negatively or positively

X

4.9. Other human activities

4.9.1 - Illegal activities

Previous answer Cycle 2 (17/07/2014):

- Relevant, Negative, Current, Inside, Outside

✕ Relevant				Not relevant			
	Impact		Origin		Trend of impact		
Impact	🔥 Current	🔥 Potential	📍 Inside	📍 Outside	↘ Decreasing	→ Stable	↗ Increasing
➕ Positive ✕		✕	✕			→	
➖ Negative							

4.9.2 - Deliberate destruction of heritage

Previous answer Cycle 2 (17/07/2014):

- Relevant, Negative, Current, Inside

Relevant	✕ Not relevant
----------	----------------

4.9.3 - Military training

Previous answer Cycle 2 (17/07/2014):

- Not relevant

Relevant	✕ Not relevant
----------	----------------

4.9.4 - War

Previous answer Cycle 2 (17/07/2014):

- Not relevant

Relevant

✕ Not relevant

4.9.5 - Terrorism

Previous answer Cycle 2 (17/07/2014):

- Not relevant

Relevant

✕ Not relevant

4.9.6 - Civil unrest

Previous answer Cycle 2 (17/07/2014):

- Not relevant

Relevant

✕ Not relevant

4.9.7 - Please comment as necessary on how the factors selected as relevant in 4.9 are affecting the property either negatively or positively

X

4.10. Climate change and severe weather events

4.10.1 - Storms

Previous answer Cycle 2 (17/07/2014):

- Not relevant

Relevant

✕ Not relevant

4.10.2 - Flooding

Previous answer Cycle 2 (17/07/2014):

- Relevant, Negative, Potential, Inside, Outside

Relevant

✕ Not relevant

4.10.3 - Drought

Previous answer Cycle 2 (17/07/2014):

- Not relevant

Relevant

✕ Not relevant

4.10.4 - Desertification

Previous answer Cycle 2 (17/07/2014):

- Not relevant

Relevant

✕ Not relevant

4.10.5 - Changes to oceanic waters

Previous answer Cycle 2 (17/07/2014):

- Not relevant

Relevant

✕ Not relevant

4.10.6 - Temperature change

Previous answer Cycle 2 (17/07/2014):

- Not relevant

Relevant

✕ Not relevant

4.10.7 - Other climate change impacts

Previous answer Cycle 2 (17/07/2014):

- Not relevant

Relevant

✕ Not relevant

4.10.8 - Please comment as necessary on how the factors selected as relevant in 4.10 are affecting the property either negatively or positively

X

4.11. Sudden ecological or geological events

4.11.1 - Volcanic eruption

Previous answer Cycle 2 (17/07/2014):

- Not relevant

Relevant	<input checked="" type="checkbox"/> Not relevant
----------	--

4.11.2 - Earthquake

Previous answer Cycle 2 (17/07/2014):

- Not relevant

Relevant	<input checked="" type="checkbox"/> Not relevant
----------	--

4.11.3 - Tsunami/Tidal wave

Previous answer Cycle 2 (17/07/2014):

- Not relevant

Relevant	<input checked="" type="checkbox"/> Not relevant
----------	--

4.11.4 - Avalanche/Landslide

Previous answer Cycle 2 (17/07/2014):

- Not relevant

Relevant	<input checked="" type="checkbox"/> Not relevant
----------	--

4.11.5 - Erosion and siltation/Deposition

Previous answer Cycle 2 (17/07/2014):

- Not relevant

Relevant	<input checked="" type="checkbox"/> Not relevant
----------	--

4.11.6 - Fire (wildfire)

Previous answer Cycle 2 (17/07/2014):

- Relevant, Positive, Negative, Current, Potential, Inside, Outside

<input checked="" type="checkbox"/> Relevant	<input type="checkbox"/> Not relevant						
	Impact		Origin		Trend of impact		
Impact	Current	Potential	Inside	Outside	Decreasing	Stable	Increasing
Positive <input checked="" type="checkbox"/>		<input checked="" type="checkbox"/>	<input checked="" type="checkbox"/>	<input checked="" type="checkbox"/>			
Negative							

4.11.7 - Please comment as necessary on how the factors selected as relevant in 4.11 are affecting the property either negatively or positively

X

4.12. Invasive/alien species or hyper-abundant species

4.12.1 - Translocated species

Previous answer Cycle 2 (17/07/2014):

- Relevant, Negative, Current, Inside, Outside

Relevant	<input checked="" type="checkbox"/> Not relevant
----------	--

4.12.2 - Invasive/Alien terrestrial species

Previous answer Cycle 2 (17/07/2014):

- Relevant, Negative, Current, Inside, Outside

Relevant	<input checked="" type="checkbox"/> Not relevant
----------	--

4.12.3 - Invasive/Alien freshwater species

Previous answer Cycle 2 (17/07/2014):

- Relevant, Negative, Current, Inside, Outside

Relevant	<input checked="" type="checkbox"/> Not relevant
----------	--

4.12.4 - Invasive/Alien marine species

Previous answer Cycle 2 (17/07/2014):

- Not relevant

Relevant	<input checked="" type="checkbox"/> Not relevant
----------	--

4.12.5 - Hyper-abundant species

Previous answer Cycle 2 (17/07/2014):

- Not relevant

Relevant	<input checked="" type="checkbox"/> Not relevant
----------	--

4.12.6 - Modified genetic material

Previous answer Cycle 2 (17/07/2014):

- Not relevant

Relevant	<input checked="" type="checkbox"/> Not relevant
----------	--









4.12.7 - Please comment as necessary on how the factors selected as relevant in 4.12 are affecting the property either negatively or positively

X

4.13. Management and institutional factors











4.13.1 - Management system/Management plan

<input checked="" type="checkbox"/> Relevant	Not relevant
--	--------------

	Impact		Origin		Trend of impact		
Impact	 Current	 Potential	 Inside	 Outside	 Decreasing	 Stable	 Increasing
 Positive <input checked="" type="checkbox"/>		<input checked="" type="checkbox"/>	<input checked="" type="checkbox"/>	<input checked="" type="checkbox"/>			
 Negative							











4.13.2 - Legal framework

<input checked="" type="checkbox"/> Relevant	Not relevant
--	--------------

	Impact		Origin		Trend of impact		
Impact	 Current	 Potential	 Inside	 Outside	 Decreasing	 Stable	 Increasing
 Positive <input checked="" type="checkbox"/>		<input checked="" type="checkbox"/>	<input checked="" type="checkbox"/>	<input checked="" type="checkbox"/>			
 Negative							

4.13.3 - Governance

<input checked="" type="checkbox"/> Relevant	Not relevant
--	--------------











	Impact		Origin		Trend of impact		
Impact	 Current	 Potential	 Inside	 Outside	 Decreasing	 Stable	 Increasing
 Positive <input checked="" type="checkbox"/>	<input checked="" type="checkbox"/>	<input checked="" type="checkbox"/>	<input checked="" type="checkbox"/>	<input checked="" type="checkbox"/>			
 Negative							

4.13.4 - Management activities





Previous answer Cycle 2 (17/07/2014):

- Relevant, Positive, Current, Potential, Inside, Outside

<input checked="" type="checkbox"/> Relevant	Not relevant
--	--------------

	Impact		Origin		Trend of impact		
Impact	 Current	 Potential	 Inside	 Outside	 Decreasing	 Stable	 Increasing
 Positive <input checked="" type="checkbox"/>	<input checked="" type="checkbox"/>	<input checked="" type="checkbox"/>	<input checked="" type="checkbox"/>	<input checked="" type="checkbox"/>			
 Negative							

4.13.5 - Financial resources

✕ Relevant				Not relevant			
	Impact		Origin		Trend of impact		
Impact	 Current	 Potential	 Inside	 Outside	 Decreasing	 Stable	 Increasing
 Positive							
 Negative ✕	✕		✕	✕			

4.13.6 - Human resources

✕ Relevant				Not relevant			
	Impact		Origin		Trend of impact		
Impact	 Current	 Potential	 Inside	 Outside	 Decreasing	 Stable	 Increasing
 Positive							
 Negative ✕	✕		✕	✕			

4.13.7 - Low impact research/monitoring activities

Previous answer Cycle 2 (17/07/2014):

- Relevant, Positive, Current, Potential, Inside, Outside

✕ Relevant				Not relevant			
	Impact		Origin		Trend of impact		
Impact	 Current	 Potential	 Inside	 Outside	 Decreasing	 Stable	 Increasing
 Positive ✕	✕	✕	✕	✕			
 Negative							

4.13.8 - High impact research/monitoring activities

Previous answer Cycle 2 (17/07/2014):

- Not relevant

Relevant				✕ Not relevant			
----------	--	--	--	----------------	--	--	--

4.13.9 - Please comment as necessary on how the factors selected as relevant in 4.13 are affecting the property either negatively or positively

X




























4.14. Other factor(s)

4.14.1 - Other factor(s)







X

4.15. Factors Summary Table

4.15.1 - Factors Summary Table

Name	Impact			Origin		Trend
4.1 Buildings and Development						
4.1.1 Housing						
						
4.1.4 Major visitor accommodation and associated infrastructure						
4.1.5 Interpretative and visitation facilities						
4.2 Transportation Infrastructure						
4.2.1 Ground transport infrastructure						
						
4.3 Services Infrastructures						
4.3.1 Water infrastructure						






4.3.5 Major linear utilities						
4.5 Biological resource use/modification						
4.5.3 Land conversion						
4.5.4 Livestock farming/Grazing of domesticated animals						
4.5.5 Crop production						
4.5.10 Forestry/Wood production						
4.8 Social/Cultural uses of heritage						
4.8.1 Ritual/Spiritual/Religious and associative uses						
4.8.2 Society's valuing of heritage						
4.8.3 Indigenous hunting, gathering and collecting						
4.8.4 Changes in traditional ways of life and knowledge system						
4.8.6 Impacts of tourism/Visitation/Recreation						
4.9 Other human activities						
4.9.1 Illegal activities						
4.11 Sudden ecological or geological events						
4.11.6 Fire (wildfire)						
4.13 Management and institutional factors						
4.13.1 Management system/Management plan						
4.13.2 Legal framework						
4.13.3 Governance						
4.13.4 Management activities						
4.13.5 Financial resources						
4.13.6 Human resources						
4.13.7 Low impact research/monitoring activities						

Legend	 Current	 Potential	 Negative	 Positive	 Inside	 Outside
--------	---	---	--	--	--	---




4.16. Assessment of current and potential positive and negative factors

4.16.1 - Assessment of current and potential negative and positive factors

4.1 Buildings and Development

Name	Impact	Origin	Trend
4.1.1 Housing			
			  

Spatial scale - Area affected by the factor	
<input checked="" type="checkbox"/>	Restricted
<input type="checkbox"/>	Localised
<input type="checkbox"/>	Extensive
<input type="checkbox"/>	Widespread
Temporal scale - Occurrence of the impact	
<input checked="" type="checkbox"/>	One off or rare
<input type="checkbox"/>	Intermittent or sporadic
<input type="checkbox"/>	Frequent
<input type="checkbox"/>	On-going
Impact - Impact on the attributes	
<input checked="" type="checkbox"/>	Insignificant
<input type="checkbox"/>	Minor
<input type="checkbox"/>	Significant
<input type="checkbox"/>	Major
Management response - Capacity of management to respond	
<input checked="" type="checkbox"/>	High capacity
<input type="checkbox"/>	Medium capacity
<input type="checkbox"/>	Low capacity
<input type="checkbox"/>	No capacity and / or resources
Trend - Development over the last 6 years	
<input type="checkbox"/>	Decreasing
<input checked="" type="checkbox"/>	Static
<input type="checkbox"/>	Increasing

Name	Impact	Origin	Trend
4.1.4 Major visitor accommodation and associated infrastructure			 

Spatial scale - Area affected by the factor	
<input type="checkbox"/>	Restricted
<input checked="" type="checkbox"/>	Localised
<input type="checkbox"/>	Extensive
<input type="checkbox"/>	Widespread
Temporal scale - Occurrence of the impact	









	One off or rare
	Intermittent or sporadic
✕	Frequent
	On-going
Impact - Impact on the attributes	
	Insignificant
	Minor
✕	Significant
	Major
Management response - Capacity of management to respond	
	High capacity
✕	Medium capacity
	Low capacity
	No capacity and / or resources
Trend - Development over the last 6 years	
	Decreasing
✕	Static
	Increasing

Name	Impact			Origin		Trend
4.1.5 Interpretative and visitation facilities						

Spatial scale - Area affected by the factor	
	Restricted
	Localised
✕	Extensive
	Widespread
Temporal scale - Occurrence of the impact	
	One off or rare
	Intermittent or sporadic
	Frequent
✕	On-going
Impact - Impact on the attributes	
	Insignificant
	Minor
✕	Significant
	Major
Management response - Capacity of management to respond	
✕	High capacity
	Medium capacity
	Low capacity
	No capacity and / or resources

Trend - Development over the last 6 years	
	Decreasing
	Static
✕	Increasing

4.2 Transportation Infrastructure

Name	Impact	Origin	Trend
4.2.1 Ground transport infrastructure	 		
	 		

Spatial scale - Area affected by the factor	
	Restricted
	Localised
✕	Extensive
	Widespread









Temporal scale - Occurrence of the impact	
	One off or rare
	Intermittent or sporadic
	Frequent
✕	On-going

Impact - Impact on the attributes	
	Insignificant
	Minor
✕	Significant
	Major

Management response - Capacity of management to respond	
	High capacity
✕	Medium capacity
	Low capacity
	No capacity and / or resources







Trend - Development over the last 6 years	
	Decreasing
✕	Static
	Increasing

4.3 Services Infrastructures

Name	Impact	Origin	Trend
4.3.1 Water infrastructure	  		
	 		

Spatial scale - Area affected by the factor	
	Restricted
	Localised






✕	Extensive
	Widespread
Temporal scale - Occurrence of the impact	
	One off or rare
	Intermittent or sporadic
	Frequent
✕	On-going
Impact - Impact on the attributes	
✕	Insignificant
	Minor
	Significant
	Major
Management response - Capacity of management to respond	
✕	High capacity
	Medium capacity
	Low capacity
	No capacity and / or resources
Trend - Development over the last 6 years	
	Decreasing
	Static
✕	Increasing

Name	Impact			Origin		Trend
4.3.5 Major linear utilities						

Spatial scale - Area affected by the factor	
	Restricted
	Localised
✕	Extensive
	Widespread
Temporal scale - Occurrence of the impact	
	One off or rare
	Intermittent or sporadic
✕	Frequent
	On-going
Impact - Impact on the attributes	
✕	Insignificant
	Minor
	Significant
	Major
Management response - Capacity of management to respond	
✕	High capacity
	Medium capacity

	Low capacity
	No capacity and / or resources
Trend - Development over the last 6 years	
	Decreasing
✕	Static
	Increasing

4.5 Biological resource use/modification

Name	Impact	Origin	Trend
4.5.3 Land conversion	  	 	







Spatial scale - Area affected by the factor	
✕	Restricted
	Localised
	Extensive
	Widespread

Temporal scale - Occurrence of the impact	
	One off or rare
✕	Intermittent or sporadic
	Frequent
	On-going

Impact - Impact on the attributes	
	Insignificant
✕	Minor
	Significant
	Major

Management response - Capacity of management to respond	
✕	High capacity
	Medium capacity
	Low capacity
	No capacity and / or resources

Trend - Development over the last 6 years	
	Decreasing
✕	Static
	Increasing

Name	Impact	Origin	Trend
4.5.4 Livestock farming/Grazing of domesticated animals	  	 	







Spatial scale - Area affected by the factor	
✕	Restricted
	Localised

	Extensive
	Widespread
Temporal scale - Occurrence of the impact	
✕	One off or rare
	Intermittent or sporadic
	Frequent
	On-going
Impact - Impact on the attributes	
✕	Insignificant
	Minor
	Significant
	Major
Management response - Capacity of management to respond	
✕	High capacity
	Medium capacity
	Low capacity
	No capacity and / or resources
Trend - Development over the last 6 years	
	Decreasing
✕	Static
	Increasing

Name	Impact			Origin		Trend
4.5.5 Crop production						

Spatial scale - Area affected by the factor	
	Restricted
✕	Localised
	Extensive
	Widespread
Temporal scale - Occurrence of the impact	
	One off or rare
	Intermittent or sporadic
	Frequent
✕	On-going
Impact - Impact on the attributes	
	Insignificant
	Minor
✕	Significant
	Major
Management response - Capacity of management to respond	
✕	High capacity

	Medium capacity
	Low capacity
	No capacity and / or resources
Trend - Development over the last 6 years	
	Decreasing
	Static
✕	Increasing






Name	Impact	Origin	Trend
4.5.10 Forestry/Wood production	  	 	

Spatial scale - Area affected by the factor	
✕	Restricted
	Localised
	Extensive
	Widespread
Temporal scale - Occurrence of the impact	
✕	One off or rare
	Intermittent or sporadic
	Frequent
	On-going
Impact - Impact on the attributes	
✕	Insignificant
	Minor
	Significant
	Major
Management response - Capacity of management to respond	
✕	High capacity
	Medium capacity
	Low capacity
	No capacity and / or resources
Trend - Development over the last 6 years	
	Decreasing
✕	Static
	Increasing

4.8 Social/Cultural uses of heritage







Name	Impact	Origin	Trend
4.8.1 Ritual/Spiritual/Religious and associative uses	  	 	
Spatial scale - Area affected by the factor			
	Restricted		

✕	Localised
	Extensive
	Widespread
Temporal scale - Occurrence of the impact	
	One off or rare
✕	Intermittent or sporadic
	Frequent
	On-going
Impact - Impact on the attributes	
	Insignificant
✕	Minor
	Significant
	Major
Management response - Capacity of management to respond	
✕	High capacity
	Medium capacity
	Low capacity
	No capacity and / or resources
Trend - Development over the last 6 years	
	Decreasing
	Static
✕	Increasing

Name	Impact			Origin		Trend
4.8.2 Society's valuing of heritage						

Spatial scale - Area affected by the factor	
	Restricted
✕	Localised
	Extensive
	Widespread
Temporal scale - Occurrence of the impact	
	One off or rare
	Intermittent or sporadic
✕	Frequent
	On-going
Impact - Impact on the attributes	
	Insignificant
	Minor
✕	Significant
	Major
Management response - Capacity of management to respond	
✕	High capacity

	Medium capacity
	Low capacity
	No capacity and / or resources
Trend - Development over the last 6 years	
	Decreasing
	Static
✕	Increasing

Name	Impact	Origin	Trend
4.8.3 Indigenous hunting, gathering and collecting	  	 	







Spatial scale - Area affected by the factor	
✕	Restricted
	Localised
	Extensive
	Widespread

Temporal scale - Occurrence of the impact	
✕	One off or rare
	Intermittent or sporadic
	Frequent
	On-going

Impact - Impact on the attributes	
✕	Insignificant
	Minor
	Significant
	Major






Management response - Capacity of management to respond	
✕	High capacity
	Medium capacity
	Low capacity
	No capacity and / or resources

Trend - Development over the last 6 years	
	Decreasing
✕	Static
	Increasing

Name	Impact	Origin	Trend
4.8.4 Changes in traditional ways of life and knowledge system	  	 	

Spatial scale - Area affected by the factor	
	Restricted
	Localised





✕	Extensive
	Widespread
Temporal scale - Occurrence of the impact	
	One off or rare
	Intermittent or sporadic
✕	Frequent
	On-going
Impact - Impact on the attributes	
✕	Insignificant
	Minor
	Significant
	Major
Management response - Capacity of management to respond	
✕	High capacity
	Medium capacity
	Low capacity
	No capacity and / or resources
Trend - Development over the last 6 years	
	Decreasing
✕	Static
	Increasing

Name	Impact	Origin	Trend
4.8.6 Impacts of tourism/Visitation/Recreation	  	 	

Spatial scale - Area affected by the factor	
	Restricted
✕	Localised
	Extensive
	Widespread
Temporal scale - Occurrence of the impact	
	One off or rare
	Intermittent or sporadic
	Frequent
✕	On-going
Impact - Impact on the attributes	
	Insignificant
	Minor
✕	Significant
	Major
Management response - Capacity of management to respond	
✕	High capacity
	Medium capacity

	Low capacity
	No capacity and / or resources
Trend - Developement over the last 6 years	
	Decreasing
✕	Static
	Increasing

4.9 Other human activities

Name	Impact	Origin	Trend
4.9.1 Illegal activities	 		

Spatial scale - Area affected by the factor

✕	Restricted
	Localised
	Extensive
	Widespread

Temporal scale - Occurence of the impact

✕	One off or rare
	Intermittent or sporadic
	Frequent
	On-going

Impact - Impact on the attributes

	Insignificant
✕	Minor
	Significant
	Major




Management response - Capacity of management to respond

✕	High capacity
	Medium capacity
	Low capacity
	No capacity and / or resources

Trend - Developement over the last 6 years

	Decreasing
✕	Static
	Increasing

4.11 Sudden ecological or geological events

Name	Impact	Origin	Trend
4.11.6 Fire (wildfire)	 	 	

Spatial scale - Area affected by the factor

	Restricted
	Localised
	Extensive
✕	Widespread
Temporal scale - Occurrence of the impact	
✕	One off or rare
	Intermittent or sporadic
	Frequent
	On-going
Impact - Impact on the attributes	
	Insignificant
	Minor
✕	Significant
	Major
Management response - Capacity of management to respond	
✕	High capacity
	Medium capacity
	Low capacity
	No capacity and / or resources
Trend - Development over the last 6 years	
	Decreasing
✕	Static
	Increasing

4.13 Management and institutional factors

Name	Impact			Origin		Trend
4.13.1 Management system/Management plan						

Spatial scale - Area affected by the factor	
	Restricted
	Localised
✕	Extensive
	Widespread
Temporal scale - Occurrence of the impact	
	One off or rare
	Intermittent or sporadic
	Frequent
✕	On-going
Impact - Impact on the attributes	
	Insignificant
	Minor
	Significant

✕	Major
Management response - Capacity of management to respond	
	High capacity
✕	Medium capacity
	Low capacity
	No capacity and / or resources
Trend - Development over the last 6 years	
	Decreasing
	Static
✕	Increasing

Name	Impact			Origin		Trend
4.13.2 Legal framework	+		📢	🌐	🔄	➡️

Spatial scale - Area affected by the factor	
	Restricted
	Localised
	Extensive
✕	Widespread

Temporal scale - Occurrence of the impact	
	One off or rare
	Intermittent or sporadic
	Frequent
✕	On-going

Impact - Impact on the attributes	
	Insignificant
	Minor
	Significant
✕	Major

Management response - Capacity of management to respond	
✕	High capacity
	Medium capacity
	Low capacity
	No capacity and / or resources
Trend - Development over the last 6 years	
	Decreasing
	Static
✕	Increasing

Name	Impact			Origin		Trend
4.13.3 Governance	+	📢	📢	🌐	🔄	➡️




Spatial scale - Area affected by the factor	
	Restricted
	Localised
	Extensive
X	Widespread

Temporal scale - Occurrence of the impact	
	One off or rare
	Intermittent or sporadic
	Frequent
X	On-going

Impact - Impact on the attributes	
	Insignificant
	Minor
	Significant
X	Major

Management response - Capacity of management to respond	
	High capacity
X	Medium capacity
	Low capacity
	No capacity and / or resources

Trend - Development over the last 6 years	
	Decreasing
	Static
X	Increasing

Name	Impact	Origin	Trend
4.13.4 Management activities	  	 	

Spatial scale - Area affected by the factor	
	Restricted
	Localised
	Extensive
X	Widespread

Temporal scale - Occurrence of the impact	
	One off or rare
	Intermittent or sporadic
	Frequent
X	On-going

Impact - Impact on the attributes	
	Insignificant
	Minor
	Significant
X	Major

Management response - Capacity of management to respond	
<input checked="" type="checkbox"/>	High capacity
<input type="checkbox"/>	Medium capacity
<input type="checkbox"/>	Low capacity
<input type="checkbox"/>	No capacity and / or resources
Trend - Development over the last 6 years	
<input type="checkbox"/>	Decreasing
<input type="checkbox"/>	Static
<input checked="" type="checkbox"/>	Increasing

Name	Impact	Origin	Trend
4.13.5 Financial resources	<input type="checkbox"/>	<input type="checkbox"/>	<input type="checkbox"/>
	<input checked="" type="checkbox"/>	<input type="checkbox"/>	<input type="checkbox"/>

Spatial scale - Area affected by the factor	
<input type="checkbox"/>	Restricted
<input type="checkbox"/>	Localised
<input type="checkbox"/>	Extensive
<input checked="" type="checkbox"/>	Widespread

Temporal scale - Occurrence of the impact	
<input type="checkbox"/>	One off or rare
<input type="checkbox"/>	Intermittent or sporadic
<input type="checkbox"/>	Frequent
<input checked="" type="checkbox"/>	On-going







Impact - Impact on the attributes	
<input type="checkbox"/>	Insignificant
<input type="checkbox"/>	Minor
<input type="checkbox"/>	Significant
<input checked="" type="checkbox"/>	Major

Management response - Capacity of management to respond	
<input type="checkbox"/>	High capacity
<input checked="" type="checkbox"/>	Medium capacity
<input type="checkbox"/>	Low capacity
<input type="checkbox"/>	No capacity and / or resources
Trend - Development over the last 6 years	
<input type="checkbox"/>	Decreasing
<input type="checkbox"/>	Static
<input checked="" type="checkbox"/>	Increasing

Name	Impact	Origin	Trend
4.13.6 Human resources	<input type="checkbox"/>	<input type="checkbox"/>	<input type="checkbox"/>
	<input checked="" type="checkbox"/>	<input type="checkbox"/>	<input type="checkbox"/>

Spatial scale - Area affected by the factor	
---	--

	Restricted
	Localised
	Extensive
✕	Widespread
Temporal scale - Occurrence of the impact	
	One off or rare
	Intermittent or sporadic
	Frequent
✕	On-going
Impact - Impact on the attributes	
	Insignificant
	Minor
✕	Significant
	Major
Management response - Capacity of management to respond	
	High capacity
✕	Medium capacity
	Low capacity
	No capacity and / or resources
Trend - Development over the last 6 years	
	Decreasing
✕	Static
	Increasing

Name	Impact	Origin	Trend
4.13.7 Low impact research/monitoring activities	  	 	

Spatial scale - Area affected by the factor	
	Restricted
	Localised
✕	Extensive
	Widespread
Temporal scale - Occurrence of the impact	
	One off or rare
	Intermittent or sporadic
	Frequent
✕	On-going
Impact - Impact on the attributes	
	Insignificant
✕	Minor
	Significant
	Major
Management response - Capacity of management to respond	

	High capacity
✗	Medium capacity
	Low capacity
	No capacity and / or resources
Trend - Development over the last 6 years	
	Decreasing
✗	Static
	Increasing

4.17. Serial inscriptions (national or transnational)

4.17.1 - If your property is a serial inscription (national or transnational) please identify which components of the property are impacted by each factor

4.18. Prediction of the state of conservation at next cycle of Periodic Reporting.

4.18.1 - Please predict what the state of conservation of each attribute will be approximately 6 years from now (at the time of the next cycle of Periodic Reporting)

	Attribute	Preserved	Compromised	Seriously compromised	Lost
4.18.1.1	The Aranjuez Cultural Landscape is a singular entity of complex and historic relationships between nature and human activity.	✗			
4.18.1.2	The water landscape (rivers, ponds, dams and ditches).	✗			
4.18.1.3	The agricultural landscape (orchards and nurseries, stock-breeding farms, and meadows).		✗		
4.18.1.4	The ordered landscape (the geometry of the streets and squares that shape the natural terrain), and the ornamental gardens.		✗		
4.18.1.5	The constructed landscape (the palace, the planned town, the roads, and agricultural buildings).	✗			

5. Protection and Management of the Property

5.1. Boundaries and Buffer Zones

5.1.1 - Are the boundaries of the World Heritage property adequate to maintain the property's Outstanding Universal Value?

The boundaries **do not limit the ability to maintain** the property's Outstanding Universal Value but they **could be improved**

5.1.2 - Are the boundaries of the World Heritage property known and recognised?

The boundaries **are known by both** the management authority and local communities/landowners

5.1.3 - Are the buffer zone(s) of the World Heritage property adequate to maintain the property's Outstanding Universal Value?

The buffer zones are **adequate** to maintain the property's Outstanding Universal Value

5.1.4 - Are the boundaries of the buffer zones known and recognised?

The buffer zones of the World Heritage property **are known and recognised by both** the management authority and local communities/landowners

5.1.5 - Comments, conclusions and/or recommendations related to boundaries and buffer zones of the World Heritage property

5.2. Protective Measures

5.2.1 - Protective designation (legal, regulatory, contractual, planning, institutional and/or traditional).

Two legal instruments are specific to Aranjuez. The whole area was declared an Historical Complex in 1983 under the Spanish Heritage Law. This sets basic guidelines to ensure the preservation and upkeep of the city's historic area as well as the landmarks, palaces, orchards, avenues and groves. The Urban Development Plan sets objectives for and analyses the city's status and preservation, establishing what sort of activities should be encouraged and discouraged. In addition, the area is covered by a wide range of regulations from other government bodies (eg. the Madrid Community and Aranjuez City Council).

Source: Advisory Body Evaluation

5.2.2 - Please list any legislation and other measures (regulatory -including spatial planning- contractual, institutional or traditional) not included in 5.2.1 and indicate the category

5.2.3 - Is the legal framework (i.e. legislation and/or regulation including spatial planning) adequate for maintaining the Outstanding Universal Value including conditions of Integrity and/or Authenticity of the property?

The **legal framework** for maintaining of the Outstanding Universal Value including conditions of Authenticity and/or Integrity of the World Heritage property provides an **adequate basis for effective management and protection**

5.2.4 - Is the legal framework (i.e. legislation and/or regulation) adequate in the buffer zone for maintaining the Outstanding Universal Value including conditions of Integrity and/or Authenticity of the property?

The **legal framework** in the buffer zone for the maintenance of the Outstanding Universal Value including conditions of Authenticity and/or Integrity of the World Heritage property provides an **adequate basis for effective management and protection**

5.2.5 - Is the legal framework (i.e. legislation and/or regulation) in the broader setting of the World Heritage property adequate for maintaining the Outstanding Universal Value including conditions of Integrity and/or Authenticity of the property?

The **legal framework** for the broader setting of the World Heritage property provides an **adequate basis** for effective management and protection of the property, contributing to the maintenance of its Outstanding Universal Value including conditions of Authenticity and/or Integrity

5.2.6 - Can the legal framework (i.e. legislation and/or regulation) be enforced?

There is **adequate capacity/resources** to enforce legislation and/or regulation in the World Heritage property

5.2.7 - Please provide a short summary of how the legislation, including spatial planning and other regulation, works in practice

5.2.8 - Comments, conclusions and/or recommendations about the information related to the measures taken to protect the World Heritage property

5.3. Management System/Management Plan

5.3.1 - Please check the box which most closely match the character of the governance and management system of the property

Public management system joint national/ local

If 'Other', please specify

5.3.2 - Management System: Please indicate which of the various management tools listed below are used to help protect the property.

Other forms of statutory or non-statutory plans (e.g. strategic plans)

An integrated management plan combining World Heritage and any other designations

A visitor/visitation management plan

An environmental management framework

An assessment of biological and cultural diversity and ecosystem services provided by the property

5.3.3 - Please give a brief description of the management system currently in place at your property

5.3.4 - Management Documents

5.3.5 - Has any use been made of the 2011 Recommendation on the Historic Urban Landscape in developing policies and best practices for the protection of this property?

The policy for dealing with development proposals is **fully based** on the 2011 Recommendation on the Historic Urban Landscape

5.3.6 - If the Historic Urban Landscape Recommendation has been used at this property, please describe briefly what has been done.

historic center catalog updating

5.3.7 - Has any use been made of the Policy Document on the Impacts of Climate Change on World Heritage Properties at the property?

The policy for dealing with climate change is **fully based** on the agreed World Heritage policy

5.3.8 - If the Climate Change policy has been used, please briefly describe what has been done along with any research on the impacts of Climate Change on the property:

5.3.9 - Has any use been made of the Strategy for Reducing Risks from Disasters at World Heritage Properties at the property ?

The risk management policy is **fully based** on the agreed Strategy for Reducing Risks from Disasters at World Heritage Properties

5.3.10 - If the Strategy for Reducing Risks from Disasters at World Heritage Properties has been used, please briefly describe what has been done

5.3.11 - Rate the coordination between the various levels of administration (i.e. national/federal; regional/provincial/state; local/municipal etc.) involved in the management of the World Heritage property

There is **adequate coordination** between all bodies/levels involved in the management of the property

5.3.12 - Is the management system/plan adequate to maintain the property's Outstanding Universal Value?

The management system/plan is **fully adequate** to maintain the property's Outstanding Universal Value

5.3.13 - Is the management system being implemented?

The management system is being **fully implemented and monitored**

5.3.14 - Is there an annual work/action plan and is it being implemented?

An annual work/action plan **exists** and all of its activities are being implemented and monitored

5.3.15 - Does the management system include formal mechanisms and procedures that ensure participation and contribution of the following groups, living within or near the World Heritage property and/or buffer zone in management decisions that maintain the Outstanding Universal Value of the property?

		Not applicable	No mechanisms for participation	Some participation	Direct participation	Transformative participation in all relevant decision processes
5.3.15.1	Local communities					×
5.3.15.2	Local authorities					×
5.3.15.3	Landowners in the property and the buffer zone				×	
5.3.15.4	Indigenous peoples	×				
5.3.15.5	Women	×				
5.3.15.6	Other specific groups	×				
	If you selected, 'Other specific groups' please specify					

5.3.16 - Please rate the cooperation/relationship between the World Heritage property managers/coordinators/staff and the following groups

		Not applicable	Non-existent	Poor	Fair	Good
5.3.16.1	Local communities					×
5.3.16.2	Local/Municipal authorities					×
5.3.16.3	Indigenous peoples	×				
5.3.16.4	Landowners				×	
5.3.16.5	Women	×				
5.3.16.6	Youth/Children					×
5.3.16.7	Researchers					×
5.3.16.8	Local Visitors/Tourists					×
5.3.16.9	National/International tourists				×	
5.3.16.10	Tourism Industry				×	
5.3.16.11	Local businesses and industries				×	
5.3.16.12	NGOs				×	
5.3.16.13	Other specific groups					
	If you selected 'Other specific groups', please specify					

5.3.17 - Please rate the extent to which the management system of your property contributes towards achieving the objectives of the World Heritage Committee's Policy for the Integration of a Sustainable Development Perspective into the Processes of the *World Heritage Convention*

		Not applicable	No contribution	Limited	Significant	Full achievement
5.3.17.1	The management system of the property contributes to gender equality					×
5.3.17.2	The management system of the property provides ecosystem services/benefits to the local community (e.g. fresh air, water, food, medicinal plants)					×
5.3.17.3	The management system of the property contributes to social inclusion and equity, improving opportunities for all, irrespective of age, sex, disability, ethnicity, origin, religion or economic or other status					×
5.3.17.4	The management system of the property integrates a human rights-based approach					×
5.3.17.5	The management system of the property contributes to fostering inclusive local economic development, and to enhancing livelihood					×

Marketing and promotion	Poor
Interpretation	Poor
Visitor management/tourism	Poor
Enforcement (custodians, police)	Fair

6.1.9 - Please rate the availability of training opportunities for the management of the World Heritage property in the following disciplines

Conservation	Poor
Environmental sustainability	Fair
Community participation and inclusion	Fair
Risk preparedness	Fair
Capacity development and education	Fair
Administration	Fair
Research and monitoring	Fair
Awareness raising and public information/communication	Fair
Marketing and promotion	Fair
Interpretation	Poor
Visitor management/tourism	Fair
Enforcement (custodians, police)	Good

6.1.10 - Has any use been made of the World Heritage Strategy for Capacity Building at the property?

Training and capacity building at this property is **fully based** on the World Heritage Strategy for Capacity Building

6.1.11 - If the World Heritage Strategy for Capacity Building has been used, please briefly describe what has been done.

6.1.12 - Are there site-specific capacity building plans or programmes that develop local expertise and that contribute to the transfer of skills for the conservation and management of the World Heritage property?

A **site-based** capacity building plan or programme is in place and fully implemented; **all technical skills are being transferred** to those managing the property locally

6.1.13 - Comments, conclusions and/or recommendations related to human resources, expertise and training

7. Scientific Studies and Research Projects

7.1 - Is there adequate knowledge (scientific or traditional) about the values and attributes of the World Heritage property to support planning, management and decision-making to ensure that Outstanding Universal Value is maintained?

Knowledge about the values and attributes of the World Heritage property is **adequate**

7.2 - Is there a planned programme of research at the property which is directed towards management needs and/or improving understanding of Outstanding Universal Value?

There is a **comprehensive, integrated programme** of research, which is relevant to management needs and/or improving understanding of Outstanding Universal Value

7.3 - Are results from research programmes publicly available and disseminated?

Research results **are shared** widely with **active outreach** to local communities and national and international audiences

7.4 - Comments, conclusions and/or recommendations related to scientific studies and research projects

8. Education, Information and Awareness Building

8.1 - Please rate the awareness and understanding of the existence and justification for inscription of the World Heritage property amongst the following groups

Local communities	Fair
Local/municipal authorities	Fair
Indigenous peoples	Not applicable
Landowners	Fair
Women	Not applicable
Youth/children	Fair

Researchers	Fair
Local visitors	Poor
National/international tourists	Poor
Tourism industry	Fair
Local businesses and industries	Fair
NGOs	Fair
Other specific groups	Not applicable
If you selected 'Other specific groups', please describe	

8.2 - Does the property have a heritage education programme(s) for children and/or youth, that can contribute to a better understanding of heritage, promote diversity and foster intercultural dialogue?

There is a **planned and effective education and awareness programme** for children and youth that contributes to the protection of the World Heritage property

8.3 - Who are the target audiences for education and awareness programmes at your property?

Local communities
Youth/children
Researchers

8.4 - Please rate the adequacy of the following visitor facilities and services at the World Heritage property for education, information, interpretation and awareness building

Visitor centre	Not provided but needed
Site museum	Not provided but needed
Information booths	Good
Guided tours	Good
Trails/routes	Good
Printed information materials	Good
Online (website, social media, etc.)	Good
Transportation facilities	Good
Other	Not needed
If 'Other' is selected, please specify	

8.5 - Comments, conclusions and/or recommendations related to education, information and awareness building

9. Visitor Management

9.1 - Please provide estimated annual visitor numbers (including national and international visitors) since the last Periodic Report

1200000 / 1000000 / 400000 / 350000 / 180000 /
--

9.2 - What information sources are used to collect visitor statistics?

Entry tickets and registries
Accommodation establishments
Tourism industry

9.3 - What is the average length stay of a visitor to the World Heritage property?

One day (no overnight stay)

9.4 - Please provide the source of information

X

9.5 - What is the approximate average daily visitor expenditure? (Please provide an estimated monetary figure in USD)

10 / 5 / 15 / 15 / 5 / 2 /

9.6 - Please provide the source of information

MOST VISITORS DO NOT STAY OVERNIGHT

9.7 - Does the management system/plan for the World Heritage property include a strategy with an action plan to manage visitors, tourism activity and its derived economic, socio-cultural and environmental impacts?

There is a planned and **effective strategy** to manage visitors, tourism activity and its derived impacts on the World Heritage property

9.8 - Please provide any comments relating to the answer provided above in question 9.7

X

9.9 - Is visitor use effectively managed to maintain the Outstanding Universal Value of the property?

Visitor use of the World Heritage property is **effectively managed** and does not impact its Outstanding Universal Value

9.10 - Is the effectiveness of tourism management regularly monitored?

No

If a different system, please specify

9.11 - How does the tourism industry cooperate with the site management to improve visitor experiences and maintain the Outstanding Universal Value of the World Heritage property?

There is **good cooperation** between those responsible for the World Heritage property and the tourism industry to **present the Outstanding Universal Value and increase appreciation**

9.12 - How well is the information on the Outstanding Universal Value of the property presented and interpreted?

The Outstanding Universal Value of the property **is adequately presented and interpreted**

9.13 - At how many locations is the World Heritage emblem displayed at the property?

In **many locations** and **easily visible** to visitors

9.14 - How does visitor/tourism revenue (e.g. entry charges, permits) contribute to the management of the World Heritage property?

No fees are collected

9.15 - Are there locally driven sustainable tourism initiatives?

Not applicable

If 'Yes', please specify

9.16 - Are the benefits of tourism shared with local communities?

Not applicable

If 'Yes', please specify

9.17 - Comments, conclusions and/or recommendations related to visitation/tourism/public use of the World Heritage property

X

10. Monitoring

10.1 - Is there a monitoring programme at the property directed towards management needs and/or towards improving the understanding of the Outstanding Universal Value?

There is a **comprehensive, integrated programme of monitoring**, which is relevant to management needs and/or improving understanding of the Outstanding Universal Value

10.2 - Is necessary information available in order to define key indicators for measuring the state of conservation and are they used in monitoring how the Outstanding Universal Value of the property is being maintained?

Information on the values of the World Heritage property is **adequate and key indicators have been defined** for measuring the state of conservation and **are being used in monitoring** of how the Outstanding Universal value of the property is being maintained

10.3 - Are key indicators defined and in place for the following principal aspects of the property?

	Extend of indicators	Not applicable	No indicators	Indicators have been defined but are not yet in use	Indicators are in place and in use since the last Periodic Reporting cycle
10.3.1	State of conservation				×
10.3.2	Effectiveness of the management system				×
10.3.3	Character of governance				×
10.3.4	Appropriate synergy with other conservation designations				×
10.3.5	Contribution to sustainable development				×
10.3.6	Capacity development				×

10.4 - Please provide information on relevant key indicators adopted at the property

x

10.5 - Please rate the level of involvement in monitoring of the following groups:

World Heritage managers/coordinators and staff	Fair
Local/municipal authorities	Good
Local communities	Fair
Indigenous peoples	Not applicable
Landowners	Fair
Women	Not applicable
Researchers	Fair
Tourism industry	Fair
Local businesses and industry	Fair
NGOs	Fair
Other specific groups	Not applicable
If you selected 'Other specific groups', please specify	

10.6 - Has the State Party implemented relevant recommendations arising from the World Heritage Committee?

Implementation is complete

10.7 - Please provide comments relevant to the implementation of recommendations from the World Heritage Committee.

10.8 - Comments, conclusions and/or recommendations related to Monitoring

11. Identification of Priority Management Needs

11.1 - Identification of Priority Management Needs

6.1	Funding	
6.1.7	Human resources partly meet the management needs of the World Heritage property	x

Please select 0 more issues.

☒ Please save this question to reflect changes

12. Summary and Conclusions

12.1. Summary - Factors affecting the Property

12.1.1 - Summary - Factors affecting the Property

4.1	Buildings and Development						
4.1.1	Housing	IV	review and update of the heritage catalog of the historic center	annual	2023-2024	Council of Aranjuez	x
4.2	Transportation Infrastructure						
4.2.1	Ground transport infrastructure	II IV	Sustainable communication measures: bike lane, pedestrian area in the historic center, recovery of historic allees and restoration of pedestrian Tagus bridge	Annual	2027	Council of Aranjuez Public administiration: European, national (Goverment of Spain), regional	x
4.3	Services Infrastructures						
4.3.1	Water infrastructure	II IV	increase in the flow of the Tagus river	daily	2027	Public adminisiration. National. Gobierno de España	progressive minimum flow for the Tagus and cut transfer Tagus-Segura between 70 and 110 hm3 until 2027
4.8	Social/Cultural uses of heritage						

4.8.4	Changes in traditional ways of life and knowledge system	II	increase in traditional horticultural crops	Annual	2027	Council of Aranjuez. Regional Government (Comunidad Autónoma de Madrid)	x
4.13	Management and institutional factors						
4.13.5	Financial resources	II IV	grant policy	daily	2023-	European, national and regional financial aid	x
4.13.6	Human resources	II IV	employment programs	annual	2023-	Public administration	x

Summary - Factors affecting the Property **completed**

12.2. Summary - Management Needs

12.2.1 - Summary - Management Needs

6.1	Funding				
		Actions	Timeframe	Lead agency (and others involved)	More info / comment
6.1.7	Human resources partly meet the management needs of the World Heritage property	Employment programs	2023-	Local and regional public administration	x

Summary - Management Needs **completed**

12.3. Conclusions on the State of Conservation of the Property

12.3.1 - Following the analysis undertaken for this report, what is the current state of Authenticity of the World Heritage property?

The Authenticity of the World Heritage property **has been preserved**

12.3.2 - Following the analysis undertaken for this report, what is the current state of Integrity of the World Heritage property?

The Integrity of the World Heritage property is **intact**

12.3.3 - Following the analysis undertaken for this report, what is the current state of the World Heritage property's Outstanding Universal Value?

The World Heritage property's Outstanding Universal Value has been **maintained**.

12.3.4 - What is the current state of the property's other values?

Other important cultural and/or natural values and the state of conservation of the World Heritage property are **intact**

12.3.5 - Comments. conclusions and/or recommendations related to the state of conservation of the property.

x

13. Impact of World Heritage Status

13.1 - Please rate the impacts of World Heritage status of the property in relation to the following areas

Conservation	Very positive
Research and monitoring	Very positive
Management effectiveness	Very positive
Quality of life for local communities and indigenous peoples	Not applicable
Recognition	Positive
Education	Positive
Infrastructure development	Positive
Funding for the property	Positive
International cooperation	Positive
Political support for conservation	Very positive
Legal/Policy framework	Very positive

Advocacy	Not applicable
Institutional coordination	Positive
Security	Very positive
Gender equality	Not applicable
Provision of ecosystem services/ benefits to local communities	Not applicable
Social inclusion and equity, and improvement of opportunities for all, irrespective of age, sex, disability, ethnicity, origin, religion, or economic or other status	Not applicable
Fostering inclusive local economic development and enhancing livelihood	Positive
Contributing to conflict prevention, including respect for cultural diversity within and around heritage properties	Positive
Other	Not applicable
If 'Other', please specify	

13.2 - Comments, conclusions and/or recommendations related to World Heritage status and its impacts

x

14. Good Practice in the Implementation of the World Heritage Convention

14.1 - Example of good practice in World Heritage protection, identification, conservation or management at the property level

x

14.2 - Define which topics are covered by this example of best practice at the property level

15. Assessment of the Periodic Reporting Exercise

15.1. Relevance of Periodic Reporting

15.1.1 - Has the Periodic Reporting process improved the understanding of the following?

The World Heritage Convention
The concept of Outstanding Universal Value
The property's Outstanding Universal Value
The concept of Integrity and/or Authenticity
The property's Integrity and/or Authenticity
Management effectiveness to maintain the Outstanding Universal Value
Monitoring and reporting

15.1.2 - Please rate the follow-up to conclusions and recommendations from previous Periodic Reporting exercise by the following entities

State Party	Good
Site Managers	Good
UNESCO World Heritage Centre	Good
Advisory Bodies (ICOMOS, IUCN, ICCROM)	Good

15.2. Use of Data

15.2.1 - How do the authorities in charge of the property plan to use the data recorded from this cycle of Periodic Reporting?

Revision of priorities/strategies/policies for the protection, management and conservation of heritage
Update of management plans
Fundraising
Awareness raising

15.2.2 - Comments on use of data from the Cycle of Periodic Reporting

x

15.3. Timing and resources

15.3.1 - Entities involved in the filling out of this online questionnaire (tick as many boxes as applicable)

Governmental institutions responsible for cultural and natural heritage
Site Manager/Coordinator World Heritage property staff

Focal points of other international conventions/programmes
Local communities

15.3.2 - Has a gender balanced contribution and participation been considered in the filling out of this questionnaire?

Gender balance is explicitly considered and effectively implemented in the process.

15.3.3 - Were you given adequate time (i.e. roughly ten months) to gather necessary information and to fill in this questionnaire?

Yes

15.3.4 - Please estimate the time (working hours) needed to complete this questionnaire

40 / 20 / 6 /

15.3.5 - Did you mobilise any additional resources to fill out this questionnaire?

	Additional resources	No	Yes
15.3.5.1	Human resources		×
15.3.5.2	Financial resources for organizing consultation meetings/ training	×	

15.4. Format and content of the Periodic Report

15.4.1 - How accessible was the information required to complete this questionnaire?

Most required information was accessible.

15.4.2 - Was the questionnaire easy to use and clear to understand?

		Very Difficult	Difficult	Easy	Very easy
15.4.2.1	Ease of use of questionnaire				×
15.4.2.2	Clarity of questions			×	

15.4.3 - Please provide suggestions for improvement of the Periodic Reporting questionnaire

15.5. Training and Guidance

15.5.1 - Please rate the level of support in terms of training and guidance from the following entities in completing this questionnaire

UNESCO World Heritage Centre	Not applicable
UNESCO (other sectors/field offices)	Not applicable
UNESCO National Commission	Not applicable
ICOMOS International	Not applicable
IUCN International	Not applicable
ICCROM international/regional	Not applicable
ICOMOS national/regional	Not applicable
IUCN national/regional	Not applicable

15.5.2 - Please rate the level of support for completing the Periodic Reporting questionnaire from the following entities

UNESCO World Heritage Centre	Not applicable
State Party Representative (national Focal Point)	Good
UNESCO other sectors (e.g. field office)	Not applicable
National Commission for UNESCO	Not applicable
ICOMOS International	Not applicable
ICCROM International/regional	Not applicable
ICOMOS national/regional	Not applicable
IUCN national/regional	Not applicable
IUCN International	Not applicable

15.5.3 - Were the online training resources prepared by the World Heritage Centre regarding Periodic Reporting adequate for you to complete this questionnaire?

Yes

15.5.4 - If you found that the online training resources were not adequate, what changes would you like to see implemented?

15.6. Actions that will require formal consideration by the World Heritage Committee

15.6.1 - Summary of actions that will require formal consideration by the World Heritage Committee

- **Map(s)**

Reason for update: The maps of the property are currently being updated in the framework of the Restrospective Inventory initiative at the request of the World Heritage Center by letter of 16th December 2022.

Changes to these items will need to go through the proper processes.

15.7. Comments, conclusions and/or recommendations related to the Assessment of the Periodic Reporting Exercise

15.7.1 - Comments, conclusions and/or recommendations related to the Assessment of the Periodic Reporting Exercise

15.7.2 - Thank you for having filled in all the questions. Please contact your National Focal Point for validation.