

Wartburg Castle

1. World Heritage Property Data

1.1 - Name of World Heritage property

Wartburg Castle

1.2 - World Heritage property details

1.3 - Geographic information table

Name	Coordinates	Property (ha)	Buffer zone (ha)	Total (ha)	Inscription year
Wartburg Castle	50.967 / 10.307	0	0	0	1999
Total (ha)			0		

Comment

Property (ha) 27,3055

1.4 - Map(s)

Title	Date	Link to source
Wartburg Castle - inscribed property	2000	

Comment

There is an ongoing map issue with the World Heritage Centre.

1.5 - Web and Social Media data of the property (if applicable)

1. [Wartburg \(Deutsche UNESCO-Kommission\)\(german only\)](#)
2. [UNESCO Commission of Germany](#)
3. [Würzburg Residence](#)

Comment

Delete: 4. Würzburg Residence New: www.wartburg.de www.facebook.com/WelterbeWartburg www.instagram.com/wartburg_unesco_welterbe www.deutschland.de

2. Other Conventions/Programmes under which the World Heritage property is protected (if applicable)

2.1 - Records indicate that your World Heritage property (in whole or in part) is designated and/or protected under the Conventions/programmes shown in the prefilled table below. Please check and amend as necessary.

		The World Heritage property (in whole or in part) <u>is</u> designated and/or protected under this convention/programme	The World Heritage property (in whole or in part) <u>is not</u> designated and/or protected under this convention/programme
2.1.1	International Register of Cultural Property under Special Protection (1954 Hague Convention for the Protection of Cultural Property in the Event of Armed Conflict)		×
2.1.2	List of Cultural Property under Enhanced Protection (Second Protocol to the 1954 Hague Convention for the Protection of Cultural Property in the Event of Armed Conflict)		×
2.1.3	The List of Wetlands of International Importance (The Ramsar List) (Convention on Wetlands of International Importance (Ramsar Convention))		×
2.1.4	World Network of Biosphere Reserves Man and the Biosphere (MAB) Programme		×
2.1.5	Global Geoparks Network UNESCO Global Geoparks		×

2.2 - Please provide comments on 2.1 if necessary

2.3 - Do your national authorities intend to request the granting of Enhanced Protection (if relevant) under the Second Protocol to the 1954 Hague Convention for the Protection of Cultural Property in the Event of Armed Conflict for the World Heritage property in the next three years?

No

2.4 - Do your national authorities intend to designate whole or part of the World Heritage property for inclusion in the List of Wetlands of International Importance (The Ramsar List), if relevant, in the next three years?

No

2.5 - Do your national authorities intend to designate whole or part of the World Heritage property as a Man and Biosphere Reserve (if relevant) in the next three years?

No

2.6 - Do your national authorities intend to apply for whole or part of World Heritage property to be designated as a UNESCO Global Geopark (if relevant) in the next three years?

No

2.7 - Please indicate the level of cooperation at property level between designations under different Conventions/Programmes

2.7.1	1954 Hague Convention for the Protection of Cultural Property in the Event of Armed Conflict	
2.7.1	There is no contact with the Focal Point(s) of this designation/programme.	✕
2.7.2	The World Heritage Site Manager occasionally communicates with the Focal Point(s) of this designation/programme.	
2.7.3	The World Heritage Site Manager regularly communicates with the Focal Point(s) of this designation/programme.	
2.7.4	The World Heritage Site Manager also manages this designation/programme.	
2.7.2	Second Protocol to the 1954 Hague Convention for the Protection of Cultural Property in the Event of Armed Conflict	
2.7.1	There is no contact with the Focal Point(s) of this designation/programme.	✕
2.7.2	The World Heritage Site Manager occasionally communicates with the Focal Point(s) of this designation/programme.	
2.7.3	The World Heritage Site Manager regularly communicates with the Focal Point(s) of this designation/programme.	
2.7.4	The World Heritage Site Manager also manages this designation/programme.	
2.7.3	Convention on Wetlands of International Importance (Ramsar Convention)	
2.7.1	There is no contact with the Focal Point(s) of this designation/programme.	✕
2.7.2	The World Heritage Site Manager occasionally communicates with the Focal Point(s) of this designation/programme.	
2.7.3	The World Heritage Site Manager regularly communicates with the Focal Point(s) of this designation/programme.	
2.7.4	The World Heritage Site Manager also manages this designation/programme.	
2.7.4	Man and the Biosphere (MAB) Programme	
2.7.1	There is no contact with the Focal Point(s) of this designation/programme.	✕
2.7.2	The World Heritage Site Manager occasionally communicates with the Focal Point(s) of this designation/programme.	
2.7.3	The World Heritage Site Manager regularly communicates with the Focal Point(s) of this designation/programme.	
2.7.4	The World Heritage Site Manager also manages this designation/programme.	
2.7.5	UNESCO Global Geoparks	
2.7.1	There is no contact with the Focal Point(s) of this designation/programme.	✕
2.7.2	The World Heritage Site Manager occasionally communicates with the Focal Point(s) of this designation/programme.	
2.7.3	The World Heritage Site Manager regularly communicates with the Focal Point(s) of this designation/programme.	
2.7.4	The World Heritage Site Manager also manages this designation/programme.	

2.8 - Please add any further comments on cooperation with the other designation(s)/programme(s)

2.9 - Are you aware of any elements associated with the World Heritage property that have been inscribed on the Representative List of the Intangible Cultural Heritage?

Yes

2.10 - Please list any elements associated with the World Heritage property inscribed under the Convention for the Safeguarding of the Intangible Cultural Heritage of which you are aware

Organ craftsmanship and music Craft techniques and customary practices of cathedral workshops, or Bauhütten, in Europe, know-how, transmission, development of knowledge and innovation

2.11 - Are you aware of any documentary heritage listed under the Memory of the World Programme associated with the World Heritage property?

Yes

2.12 - Please list any documentary heritage associated with the World Heritage property listed under the Memory of the World Programme of which you aware.

Documents representing the beginning and the early development of the Reformation initiated by Martin Luther Gutenberg Bible, printed on vellum, and its contemporary documentary background The literary estate of Goethe in the Goethe and Schiller Archives

3. Statement of Outstanding Universal Value

3.1 - Statement of Outstanding Universal Value for the property as adopted by the World Heritage Committee

Statement of Outstanding Universal Value

Brief synthesis

Wartburg Castle blends superbly into its forest surroundings and is in many ways "the ideal castle". Although it contains some sections of great antiquity, it acquired the current layout over the course of 19th-century reconstructions. This renewal of interest was justified by its symbolic nature for the German people, and today the castle continues to be a symbol of the nation's past and present. Its current state is a splendid example of what this fortress might have been at the peak of its military and seigneurial power.

Wartburg Castle is perched at a height of some 400 m above the delightful countryside, south of the city of Eisenach in Thuringia in central Germany. Its varied aspect and the sense of harmony it evokes are only two of its attractions for visitors. What makes Wartburg Castle such a magnet for memory, tradition, and pilgrimage is that it stands as a monument to the cultural history of Germany, Europe, and beyond.

Lutherans the world over know of the castle as the very place where Martin Luther made his translation of the Bible. The veneration of Saint Elizabeth, which extends far beyond the frontiers of Germany, includes Wartburg Castle where she lived and worked. The patronage of Hermann I, Landgrave of Thuringia, occupies an extraordinary place in the creation of a national literary tradition. In poetry and in legends, Wartburg Castle, the medieval Court of the Muses, bears an undying reputation through the names of Walther von der Vogelweide and Wolfram von Eschenbach. While these authors represented the first steps in German literature, and Martin Luther's translation of the New Testament marked the creation of a unified and accessible written German language, Wartburg Castle is also associated with the beginnings of a bourgeois and democratic nation, through the content and effects of the Wartburg festival of German students' associations. From the very earliest days of its existence, this fortress of the Landgraves of Thuringia has repeatedly acted as a venue for and witness of historic events and activities worthy of renown as a monument to national and world history.

The artistic and architectural importance of the palace, built in the second half of the 12th century, is no less significant. In execution and ornamentation, it is unrivalled and represents one of the best-preserved secular constructions from the late Norman period to be found on German soil. Thanks to this broad range of religious content and historic data, and because of its significance in the history of the arts, Wartburg Castle attracts around half a million visitors every year, from all over the world.

Criterion (iii): The Wartburg Castle is an outstanding monument of the feudal period in central Europe.

Criterion (vi): The Wartburg Castle is rich in cultural associations, most notably its role as the place of exile of Martin Luther, who composed his German translation of the New Testament there. It is also a powerful symbol of German integration and unity.

Integrity

The Wartburg Castle includes all elements necessary to express the Outstanding Universal Value of a venue for and witness of historic events. It is of adequate size to ensure the features and processes, which convey the significance of the property.

Authenticity

The stone-built palace in its lower sections is an important example of civilian architecture of the Norman period. The same can be said of the masonry sections of the rampart and the South Tower. The remainder of the property is a reconstruction carried out under the influence of romantic ideas together, in this particular case, with an attempt to resurrect forms that would bear witness to the presence of the great historical personages who once inhabited the castle (St Elizabeth, Luther, etc) and offer an illustration of a political idea in search of national unity. The conditions of authenticity may be defined here in the light of two principles: archaeological authenticity found mainly in the palace, and fortifications; and symbolic authenticity, where the form matters less than the idea it represents. This is not simply a building, but architectural work of art, one of great quality, expressive of a true idea.

Protection and management requirements

The Wartburg Castle is covered by protective legislation at regional (State of Thuringia) and municipal levels. The listed monument encompasses the entire hill on which the castle is built. The protected area of Wartburg is part of the planning zone of Eisenach, which restricts all forms of development around the monument. Much of the wooded hillside below the castle is designated as a nature protection area (NSG) and fulfils the function as a buffer zone for the property.

The property is owned by the Wartburg Foundation of Eisenach, established in 1992. The Foundation is a legal entity under civil law, with its headquarters in Eisenach. The property is administered by the *Stiftungsrat der Wartburg-Stiftung* (Board of Directors of the Wartburg Foundation) in conjunction with the Thuringian Ministry of Education, Science, and Culture (Office for the Protection of Historic Monuments of the State of Thuringia).

Funding is provided by the following sources: *Bundesministerium des Inneren* (Federal Ministry of the Interior), *Thüringer Ministerium für Bildung, Wissenschaft und Kultur* (Thuringian Ministry of Education, Science, and Culture), *Thüringisches Landesamt für Denkmalpflege und Archäologie* (Office of the State of Thuringia for the Preservation of Historic Monuments and Archaeology), and the Foundation's own funds.

The above bodies are also responsible for the maintenance and preservation of the property, in conjunction with the *Bauhütte der Wartburg team*. A management plan describing the management system, the management requirements, and visitor management has been set up.

Comment

Typographic error under Protection and management requirements: The Wartburg-foundation was established in 1922, not 1992.

3.2 - Please list the key attributes of Outstanding Universal Value of your property and give an assessment of their condition. As a guideline, it is suggested to focus on approximately five key attributes (no more than 15 overall).

	Brief identification of attribute	Preserved	Compromised	Seriously compromised	Lost
3.2.1	Monument to national and world history	✗			
3.2.2	Authentic place of translation of New Testament by Martin Luther	✗			
3.2.3	Silhouette and visual relationships with the environment: forest surroundings, height	✗			

3.2.4	19th-century reconstructions justified by its symbolic nature for the German people	✕			
3.2.5	Best-preserved stone-built palace from the late Norman period in its lower sections	✕			
3.2.6					
3.2.7					
3.2.8					
3.2.9					
3.2.10					
3.2.11					
3.2.12					
3.2.13					
3.2.14					
3.2.15					

3.3 - Comments, conclusions and/or recommendations related to Statement of Outstanding Universal Value

4. Factors Affecting the Property

4.1. Buildings and Development

4.1.1 - Housing

Previous answer Cycle 2 (16/07/2013):

- Not relevant

Relevant	✕ Not relevant
----------	----------------

4.1.2 - Commercial development

Previous answer Cycle 2 (16/07/2013):

- Not relevant

Relevant	✕ Not relevant
----------	----------------

4.1.3 - Industrial areas

Previous answer Cycle 2 (16/07/2013):

- Not relevant

Relevant	✕ Not relevant
----------	----------------

4.1.4 - Major visitor accommodation and associated infrastructure

Previous answer Cycle 2 (16/07/2013):

- Relevant, Positive, Potential, Inside, Outside

✕ Relevant	Not relevant
------------	--------------

	Impact		Origin		Trend of impact		
Impact	🔴 Current	🟡 Potential	🟢 Inside	🟢 Outside	📉 Decreasing	→ Stable	📈 Increasing
🟢 Positive ✕	✕	✕	✕	✕		→	
🔴 Negative							

4.1.5 - Interpretative and visitation facilities

Previous answer Cycle 2 (16/07/2013):

- Relevant, Positive, Current, Inside

✕ Relevant	Not relevant
------------	--------------

	Impact		Origin		Trend of impact		
Impact	🔴 Current	🟡 Potential	🟢 Inside	🟢 Outside	📉 Decreasing	→ Stable	📈 Increasing
🟢 Positive ✕	✕	✕	✕	✕		→	
🔴 Negative							

4.1.6 - Please comment as necessary on how the factors selected as relevant in 4.1 are affecting the property either negatively or positively

4.2. Transportation Infrastructure

4.2.1 - Ground transport infrastructure

Previous answer Cycle 2 (16/07/2013):

- Not relevant

Relevant	<input checked="" type="checkbox"/> Not relevant
----------	--

4.2.2 - Underground transport infrastructure

Previous answer Cycle 2 (16/07/2013):

- Not relevant

Relevant	<input checked="" type="checkbox"/> Not relevant
----------	--

4.2.3 - Air transport infrastructure

Previous answer Cycle 2 (16/07/2013):

- Not relevant

Relevant	<input checked="" type="checkbox"/> Not relevant
----------	--

4.2.4 - Marine transport infrastructure

Previous answer Cycle 2 (16/07/2013):

- Not relevant

Relevant	<input checked="" type="checkbox"/> Not relevant
----------	--

4.2.5 - Effects arising from use of transportation infrastructure

Previous answer Cycle 2 (16/07/2013):

- Not relevant

Relevant	<input checked="" type="checkbox"/> Not relevant
----------	--

4.2.6 - Please comment as necessary on how the factors selected as relevant in 4.2 are affecting the property either negatively or positively

4.3. Services Infrastructures

4.3.1 - Water infrastructure

Previous answer Cycle 2 (16/07/2013):

- Not relevant

Relevant	<input checked="" type="checkbox"/> Not relevant
----------	--

4.3.2 - Renewable energy facilities

Previous answer Cycle 2 (16/07/2013):

- Relevant, Negative, Current, Outside

<input checked="" type="checkbox"/> Relevant	<input type="checkbox"/> Not relevant						
	Impact		Origin		Trend of impact		
Impact	 Current	 Potential	 Inside	 Outside	 Decreasing	 Stable	 Increasing
 Positive							
 Negative <input checked="" type="checkbox"/>	<input checked="" type="checkbox"/>			<input checked="" type="checkbox"/>			

4.3.3 - Non-renewable energy facilities

Previous answer Cycle 2 (16/07/2013):

- Not relevant

Relevant	<input checked="" type="checkbox"/> Not relevant
----------	--

4.3.4 - Localised utilities

Previous answer Cycle 2 (16/07/2013):

- Not relevant

Relevant	<input checked="" type="checkbox"/> Not relevant
----------	--

4.3.5 - Major linear utilities

Previous answer Cycle 2 (16/07/2013):

- Not relevant

Relevant

✕ Not relevant

4.3.6 - Please comment as necessary on how the factors selected as relevant in 4.3 are affecting the property either negatively or positively

4.4. Pollution

4.4.1 - Pollution of marine waters

Previous answer Cycle 2 (16/07/2013):

- Not relevant

Relevant

✕ Not relevant

4.4.2 - Ground water pollution

Previous answer Cycle 2 (16/07/2013):

- Not relevant

Relevant

✕ Not relevant

4.4.3 - Surface water pollution

Previous answer Cycle 2 (16/07/2013):

- Not relevant

Relevant

✕ Not relevant

4.4.4 - Air pollution

Previous answer Cycle 2 (16/07/2013):

- Not relevant

Relevant

✕ Not relevant

4.4.5 - Solid waste

Previous answer Cycle 2 (16/07/2013):

- Not relevant

Relevant

✕ Not relevant

4.4.6 - Input of excess energy

Previous answer Cycle 2 (16/07/2013):

- Not relevant

Relevant

✕ Not relevant

4.4.7 - Please comment as necessary on how the factors selected as relevant in 4.4 are affecting the property either negatively or positively

4.5. Biological resource use/modification

4.5.1 - Fishing/collecting aquatic resources

Previous answer Cycle 2 (16/07/2013):

- Not relevant

Relevant

✕ Not relevant

4.5.2 - Aquaculture

Previous answer Cycle 2 (16/07/2013):

- Not relevant

Relevant

✕ Not relevant

4.5.3 - Land conversion

Previous answer Cycle 2 (16/07/2013):

- Not relevant

Relevant

✕ Not relevant

4.5.4 - Livestock farming/Grazing of domesticated animals

Previous answer Cycle 2 (16/07/2013):

- Not relevant

Relevant

✕ Not relevant

4.5.5 - Crop production

Previous answer Cycle 2 (16/07/2013):

- Not relevant

Relevant

✕ Not relevant

4.5.6 - Commercial wild plant collection

Previous answer Cycle 2 (16/07/2013):

- Not relevant

Relevant

✕ Not relevant

4.5.7 - Subsistence wild plant collection

Previous answer Cycle 2 (16/07/2013):

- Not relevant

Relevant

✕ Not relevant

4.5.8 - Commercial hunting

Previous answer Cycle 2 (16/07/2013):

- Not relevant

Relevant

✕ Not relevant

4.5.9 - Subsistence hunting

Previous answer Cycle 2 (16/07/2013):

- Not relevant

Relevant

✕ Not relevant

4.5.10 - Forestry/Wood production

Previous answer Cycle 2 (16/07/2013):

- Not relevant

Relevant

✕ Not relevant

4.5.11 - Please comment as necessary on how the factors selected as relevant in 4.5 are affecting the property either negatively or positively

4.6. Physical resource extraction

4.6.1 - Mining

Previous answer Cycle 2 (16/07/2013):

- Not relevant

Relevant

✕ Not relevant

4.6.2 - Quarrying

Previous answer Cycle 2 (16/07/2013):

- Not relevant

Relevant

✕ Not relevant

4.6.3 - Oil and gas

Previous answer Cycle 2 (16/07/2013):

- Not relevant

Relevant

✕ Not relevant

4.6.4 - Water (extraction)

Previous answer Cycle 2 (16/07/2013):

- Not relevant

Relevant

✕ Not relevant

4.6.5 - Please comment as necessary on how the factors selected as relevant in 4.6 are affecting the property either negatively or positively

4.7. Local conditions affecting physical fabric

4.7.1 - Wind

Previous answer Cycle 2 (16/07/2013):

- Not relevant

✕ Relevant			Not relevant				
	Impact		Origin		Trend of impact		
Impact	🔥 Current	🔥 Potential	📍 Inside	📍 Outside	↘ Decreasing	→ Stable	↗ Increasing
🟢 Positive							
🔴 Negative ✕	✕	✕	✕	✕			

4.7.2 - Relative humidity

Previous answer Cycle 2 (16/07/2013):

- Not relevant

✕ Relevant			Not relevant				
	Impact		Origin		Trend of impact		
Impact	🔥 Current	🔥 Potential	📍 Inside	📍 Outside	↘ Decreasing	→ Stable	↗ Increasing
🟢 Positive							
🔴 Negative ✕	✕	✕	✕	✕			

4.7.3 - Temperature

Previous answer Cycle 2 (16/07/2013):

- Not relevant

✕ Relevant			Not relevant				
	Impact		Origin		Trend of impact		
Impact	🔥 Current	🔥 Potential	📍 Inside	📍 Outside	↘ Decreasing	→ Stable	↗ Increasing
🟢 Positive							
🔴 Negative ✕	✕	✕	✕	✕			

4.7.4 - Radiation/Light

Previous answer Cycle 2 (16/07/2013):

- Not relevant

Relevant	✕ Not relevant
----------	----------------

4.7.5 - Dust

Previous answer Cycle 2 (16/07/2013):

- Not relevant

Relevant	✕ Not relevant
----------	----------------

4.7.6 - Water (rain/water table)

Previous answer Cycle 2 (16/07/2013):

- Not relevant

✕ Relevant			Not relevant				
	Impact		Origin		Trend of impact		
Impact	🔥 Current	🔥 Potential	📍 Inside	📍 Outside	↘ Decreasing	→ Stable	↗ Increasing
🟢 Positive							
🔴 Negative ✕		✕	✕	✕			

4.7.7 - Pests

Previous answer Cycle 2 (16/07/2013):

- Not relevant

Relevant

✕ Not relevant

4.7.8 - Micro-organisms

Previous answer Cycle 2 (16/07/2013):

- Not relevant

Relevant

✕ Not relevant

4.7.9 - Please comment as necessary on how the factors selected as relevant in 4.7 are affecting the property either negatively or positively

4.8. Social/Cultural uses of heritage











4.8.1 - Ritual/Spiritual/Religious and associative uses

Previous answer Cycle 2 (16/07/2013):

- Relevant, Positive, Current, Inside

✕ Relevant

Not relevant

	Impact		Origin		Trend of impact		
Impact	 Current	 Potential	 Inside	 Outside	 Decreasing	 Stable	 Increasing
 Positive ✕	✕		✕				
 Negative							

4.8.2 - Society's valuing of heritage

Previous answer Cycle 2 (16/07/2013):

- Not relevant

Relevant

✕ Not relevant

4.8.3 - Indigenous hunting, gathering and collecting

Previous answer Cycle 2 (16/07/2013):

- Not relevant

Relevant

✕ Not relevant

4.8.4 - Changes in traditional ways of life and knowledge system

Previous answer Cycle 2 (16/07/2013):

- Not relevant

Relevant

✕ Not relevant

4.8.5 - Identity, social cohesion, changes in local population and community

Previous answer Cycle 2 (16/07/2013):

- Not relevant

Relevant

✕ Not relevant










4.8.6 - Impacts of tourism/Visitation/Recreation

Previous answer Cycle 2 (16/07/2013):

- Relevant, Positive, Current, Inside, Outside

✕ Relevant

Not relevant

	Impact		Origin		Trend of impact		
Impact	 Current	 Potential	 Inside	 Outside	 Decreasing	 Stable	 Increasing
 Positive ✕	✕			✕			
 Negative							

4.8.7 - Please comment as necessary on how the factors selected as relevant in 4.8 are affecting the property either negatively or positively

4.9. Other human activities

4.9.1 - Illegal activities

Previous answer Cycle 2 (16/07/2013):

- Not relevant

Relevant	<input checked="" type="checkbox"/> Not relevant
----------	--

4.9.2 - Deliberate destruction of heritage

Previous answer Cycle 2 (16/07/2013):

- Not relevant

Relevant	<input checked="" type="checkbox"/> Not relevant
----------	--

4.9.3 - Military training

Previous answer Cycle 2 (16/07/2013):

- Not relevant

Relevant	<input checked="" type="checkbox"/> Not relevant
----------	--

4.9.4 - War

Previous answer Cycle 2 (16/07/2013):

- Not relevant

Relevant	<input checked="" type="checkbox"/> Not relevant
----------	--

4.9.5 - Terrorism

Previous answer Cycle 2 (16/07/2013):

- Not relevant

Relevant	<input checked="" type="checkbox"/> Not relevant
----------	--

4.9.6 - Civil unrest

Previous answer Cycle 2 (16/07/2013):

- Not relevant

Relevant	<input checked="" type="checkbox"/> Not relevant
----------	--

4.9.7 - Please comment as necessary on how the factors selected as relevant in 4.9 are affecting the property either negatively or positively

4.10. Climate change and severe weather events

4.10.1 - Storms

Previous answer Cycle 2 (16/07/2013):

- Not relevant

<input checked="" type="checkbox"/> Relevant	<input type="checkbox"/> Not relevant						
	Impact		Origin		Trend of impact		
Impact	 Current	 Potential	 Inside	 Outside	 Decreasing	 Stable	 Increasing
 Positive							
 Negative <input checked="" type="checkbox"/>	<input checked="" type="checkbox"/>	<input checked="" type="checkbox"/>		<input checked="" type="checkbox"/>			

4.10.2 - Flooding

Previous answer Cycle 2 (16/07/2013):

- Not relevant

Relevant	<input checked="" type="checkbox"/> Not relevant
----------	--

4.10.3 - Drought

Previous answer Cycle 2 (16/07/2013):

- Not relevant

Relevant	<input checked="" type="checkbox"/> Not relevant
----------	--

4.10.4 - Desertification

Previous answer Cycle 2 (16/07/2013):

- Not relevant

Relevant

✕ Not relevant

4.10.5 - Changes to oceanic waters

Previous answer Cycle 2 (16/07/2013):

- Not relevant

Relevant

✕ Not relevant











4.10.6 - Temperature change

Previous answer Cycle 2 (16/07/2013):

- Not relevant

✕ Relevant

Not relevant

	Impact		Origin		Trend of impact		
Impact	 Current	 Potential	 Inside	 Outside	 Decreasing	 Stable	 Increasing
 Positive							
 Negative ✕	✕	✕	✕	✕			

4.10.7 - Other climate change impacts

Previous answer Cycle 2 (16/07/2013):

- Not relevant

Relevant

✕ Not relevant

4.10.8 - Please comment as necessary on how the factors selected as relevant in 4.10 are affecting the property either negatively or positively

4.11. Sudden ecological or geological events

4.11.1 - Volcanic eruption

Previous answer Cycle 2 (16/07/2013):

- Not relevant

Relevant

✕ Not relevant

4.11.2 - Earthquake

Previous answer Cycle 2 (16/07/2013):

- Not relevant

Relevant

✕ Not relevant

4.11.3 - Tsunami/Tidal wave

Previous answer Cycle 2 (16/07/2013):

- Not relevant

Relevant

✕ Not relevant

4.11.4 - Avalanche/Landslide

Previous answer Cycle 2 (16/07/2013):

- Not relevant

Relevant

✕ Not relevant

4.11.5 - Erosion and siltation/Deposition

Previous answer Cycle 2 (16/07/2013):

- Not relevant

Relevant

✕ Not relevant







4.11.6 - Fire (wildfire)

Previous answer Cycle 2 (16/07/2013):

- Not relevant

✕ Relevant

Not relevant

	Impact		Origin		Trend of impact		
Impact	 Current	 Potential	 Inside	 Outside	 Decreasing	 Stable	 Increasing
 Positive							
 Negative 							


4.11.7 - Please comment as necessary on how the factors selected as relevant in 4.11 are affecting the property either negatively or positively

4.12. Invasive/alien species or hyper-abundant species

4.12.1 - Translocated species

Previous answer Cycle 2 (16/07/2013):

- Not relevant

Relevant	 Not relevant
----------	--

4.12.2 - Invasive/Alien terrestrial species

Previous answer Cycle 2 (16/07/2013):

- Not relevant

Relevant	 Not relevant
----------	--

4.12.3 - Invasive/Alien freshwater species

Previous answer Cycle 2 (16/07/2013):

- Not relevant

Relevant	 Not relevant
----------	--

4.12.4 - Invasive/Alien marine species

Previous answer Cycle 2 (16/07/2013):

- Not relevant

Relevant	 Not relevant
----------	--

4.12.5 - Hyper-abundant species

Previous answer Cycle 2 (16/07/2013):

- Not relevant

Relevant	 Not relevant
----------	--

4.12.6 - Modified genetic material

Previous answer Cycle 2 (16/07/2013):

- Not relevant

Relevant	 Not relevant
----------	--

4.12.7 - Please comment as necessary on how the factors selected as relevant in 4.12 are affecting the property either negatively or positively












4.13. Management and institutional factors

4.13.1 - Management system/Management plan

Relevant	 Not relevant
----------	--
















4.13.2 - Legal framework

 Relevant	Not relevant
--	--------------

	Impact		Origin		Trend of impact		
Impact	 Current	 Potential	 Inside	 Outside	 Decreasing	 Stable	 Increasing
 Positive 							
 Negative							

4.13.3 - Governance









 Relevant	Not relevant
--	--------------

	Impact		Origin		Trend of impact		
Impact	 Current	 Potential	 Inside	 Outside	 Decreasing	 Stable	 Increasing
 Positive 							
 Negative							

4.13.4 - Management activities

Previous answer Cycle 2 (16/07/2013):

- Relevant, Positive, Current, Inside

 Relevant				Not relevant			
	Impact		Origin		Trend of impact		
Impact	 Current	 Potential	 Inside	 Outside	 Decreasing	 Stable	 Increasing
 Positive 							
 Negative							

4.13.5 - Financial resources

 Relevant				Not relevant			
	Impact		Origin		Trend of impact		
Impact	 Current	 Potential	 Inside	 Outside	 Decreasing	 Stable	 Increasing
 Positive 							
 Negative							

4.13.6 - Human resources

 Relevant				Not relevant			
	Impact		Origin		Trend of impact		
Impact	 Current	 Potential	 Inside	 Outside	 Decreasing	 Stable	 Increasing
 Positive 							
 Negative							

4.13.7 - Low impact research/monitoring activities

Previous answer Cycle 2 (16/07/2013):

- Relevant, Positive, Current, Inside

 Relevant				Not relevant			
	Impact		Origin		Trend of impact		
Impact	 Current	 Potential	 Inside	 Outside	 Decreasing	 Stable	 Increasing
 Positive 							
 Negative							

4.13.8 - High impact research/monitoring activities

Previous answer Cycle 2 (16/07/2013):

- Not relevant

Relevant				 Not relevant			
----------	--	--	--	--	--	--	--

4.13.9 - Please comment as necessary on how the factors selected as relevant in 4.13 are affecting the property either negatively or positively

4.14. Other factor(s)






4.14.1 - Other factor(s)

4.15. Factors Summary Table

4.15.1 - Factors Summary Table

Name	Impact	Origin	Trend
------	--------	--------	-------






4.1 Buildings and Development						
4.1.4 Major visitor accommodation and associated infrastructure						
4.1.5 Interpretative and visitation facilities						
4.3 Services Infrastructures						
4.3.2 Renewable energy facilities						
4.7 Local conditions affecting physical fabric						
4.7.1 Wind						
4.7.2 Relative humidity						
4.7.3 Temperature						
4.7.6 Water (rain/water table)						
4.8 Social/Cultural uses of heritage						
4.8.1 Ritual/Spiritual/Religious and associative uses						
4.8.6 Impacts of tourism/Visitation/Recreation						
4.10 Climate change and severe weather events						
4.10.1 Storms						
4.10.6 Temperature change						
4.11 Sudden ecological or geological events						
4.11.6 Fire (wildfire)						
4.13 Management and institutional factors						
4.13.2 Legal framework						
4.13.3 Governance						
4.13.4 Management activities						
4.13.5 Financial resources						
4.13.6 Human resources						
4.13.7 Low impact research/monitoring activities						

Legend	 Current	 Potential	 Negative	 Positive	 Inside	 Outside
--------	---	---	--	--	--	---







4.16. Assessment of current and potential positive and negative factors

4.16.1 - Assessment of current and potential negative and positive factors

4.1 Buildings and Development

Name	Impact	Origin	Trend
4.1.4 Major visitor accommodation and associated infrastructure	  	 	




Spatial scale - Area affected by the factor	
	Restricted
<input checked="" type="checkbox"/>	Localised
	Extensive
	Widespread
Temporal scale - Occurrence of the impact	
	One off or rare
	Intermittent or sporadic
	Frequent
<input checked="" type="checkbox"/>	On-going
Impact - Impact on the attributes	
<input checked="" type="checkbox"/>	Insignificant
	Minor
	Significant
	Major
Management response - Capacity of management to respond	
<input checked="" type="checkbox"/>	High capacity
	Medium capacity
	Low capacity
	No capacity and / or resources
Trend - Development over the last 6 years	
	Decreasing
	Static
<input checked="" type="checkbox"/>	Increasing

Name	Impact	Origin	Trend
4.1.5 Interpretative and visitation facilities	  	 	

Spatial scale - Area affected by the factor	
	Restricted
<input checked="" type="checkbox"/>	Localised
	Extensive
	Widespread
Temporal scale - Occurrence of the impact	

	One off or rare
	Intermittent or sporadic
	Frequent
✕	On-going
Impact - Impact on the attributes	
✕	Insignificant
	Minor
	Significant
	Major
Management response - Capacity of management to respond	
✕	High capacity
	Medium capacity
	Low capacity
	No capacity and / or resources
Trend - Development over the last 6 years	
	Decreasing
	Static
✕	Increasing




4.3 Services Infrastructures

Name	Impact			Origin		Trend
4.3.2 Renewable energy facilities						
						



Spatial scale - Area affected by the factor	
✕	Restricted
	Localised
	Extensive
	Widespread
Temporal scale - Occurrence of the impact	
	One off or rare
	Intermittent or sporadic
	Frequent
✕	On-going
Impact - Impact on the attributes	
✕	Insignificant
	Minor
	Significant
	Major
Management response - Capacity of management to respond	
	High capacity
✕	Medium capacity
	Low capacity

	No capacity and / or resources
Trend - Development over the last 6 years	
	Decreasing
✕	Static
	Increasing

4.7 Local conditions affecting physical fabric




Name	Impact			Origin		Trend
4.7.1 Wind						
						

Spatial scale - Area affected by the factor						
	Restricted					
	Localised					
	Extensive					
✕	Widespread					
Temporal scale - Occurrence of the impact						
	One off or rare					
✕	Intermittent or sporadic					
	Frequent					
	On-going					
Impact - Impact on the attributes						
	Insignificant					
✕	Minor					
	Significant					
	Major					
Management response - Capacity of management to respond						
✕	High capacity					
	Medium capacity					
	Low capacity					
	No capacity and / or resources					
Trend - Development over the last 6 years						
	Decreasing					
	Static					
✕	Increasing					

Name	Impact			Origin		Trend
4.7.2 Relative humidity						
						

Spatial scale - Area affected by the factor						
✕	Restricted					
	Localised					
	Extensive					

	Widespread
Temporal scale - Occurrence of the impact	
	One off or rare
	Intermittent or sporadic
	Frequent
✕	On-going
Impact - Impact on the attributes	
	Insignificant
✕	Minor
	Significant
	Major
Management response - Capacity of management to respond	
✕	High capacity
	Medium capacity
	Low capacity
	No capacity and / or resources
Trend - Development over the last 6 years	
	Decreasing
✕	Static
	Increasing

Name	Impact	Origin	Trend
4.7.3 Temperature			
			
			

Spatial scale - Area affected by the factor	
	Restricted
	Localised
✕	Extensive
	Widespread
Temporal scale - Occurrence of the impact	
	One off or rare
✕	Intermittent or sporadic
	Frequent
	On-going
Impact - Impact on the attributes	
	Insignificant
✕	Minor
	Significant
	Major
Management response - Capacity of management to respond	
✕	High capacity
	Medium capacity

	Low capacity
	No capacity and / or resources
Trend - Development over the last 6 years	
	Decreasing
	Static
✕	Increasing




Name	Impact			Origin		Trend
4.7.6 Water (rain/water table)						
	⊖		📢	🕒	🔄	

Spatial scale - Area affected by the factor						
	Restricted					
✕	Localised					
	Extensive					
	Widespread					
Temporal scale - Occurrence of the impact						
	One off or rare					
✕	Intermittent or sporadic					
	Frequent					
	On-going					
Impact - Impact on the attributes						
	Insignificant					
✕	Minor					
	Significant					
	Major					
Management response - Capacity of management to respond						
✕	High capacity					
	Medium capacity					
	Low capacity					
	No capacity and / or resources					
Trend - Development over the last 6 years						
	Decreasing					
	Static					
✕	Increasing					

4.8 Social/Cultural uses of heritage

Name	Impact			Origin		Trend
4.8.1 Ritual/Spiritual/Religious and associative uses	+	📢		🕒		→
Spatial scale - Area affected by the factor						
	Restricted					
✕	Localised					







	Extensive
	Widespread
Temporal scale - Occurrence of the impact	
	One off or rare
	Intermittent or sporadic
	Frequent
✕	On-going
Impact - Impact on the attributes	
✕	Insignificant
	Minor
	Significant
	Major
Management response - Capacity of management to respond	
✕	High capacity
	Medium capacity
	Low capacity
	No capacity and / or resources
Trend - Development over the last 6 years	
	Decreasing
✕	Static
	Increasing

Name	Impact			Origin		Trend
4.8.6 Impacts of tourism/Visitation/Recreation						

Spatial scale - Area affected by the factor	
	Restricted
	Localised
✕	Extensive
	Widespread
Temporal scale - Occurrence of the impact	
	One off or rare
	Intermittent or sporadic
	Frequent
✕	On-going
Impact - Impact on the attributes	
✕	Insignificant
	Minor
	Significant
	Major
Management response - Capacity of management to respond	
✕	High capacity

	Medium capacity
	Low capacity
	No capacity and / or resources
Trend - Development over the last 6 years	
	Decreasing
✕	Static
	Increasing

4.10 Climate change and severe weather events

Name	Impact	Origin	Trend
4.10.1 Storms			
	  	 	







Spatial scale - Area affected by the factor	
	Restricted
	Localised
✕	Extensive
	Widespread

Temporal scale - Occurrence of the impact	
	One off or rare
✕	Intermittent or sporadic
	Frequent
	On-going

Impact - Impact on the attributes	
	Insignificant
✕	Minor
	Significant
	Major

Management response - Capacity of management to respond	
✕	High capacity
	Medium capacity
	Low capacity
	No capacity and / or resources




Trend - Development over the last 6 years	
	Decreasing
	Static
✕	Increasing

Name	Impact	Origin	Trend
4.10.6 Temperature change			
	     	 	

Spatial scale - Area affected by the factor	
	Restricted

✕	Localised
	Extensive
	Widespread
Temporal scale - Occurrence of the impact	
	One off or rare
✕	Intermittent or sporadic
	Frequent
	On-going
Impact - Impact on the attributes	
	Insignificant
✕	Minor
	Significant
	Major
Management response - Capacity of management to respond	
✕	High capacity
	Medium capacity
	Low capacity
	No capacity and / or resources
Trend - Development over the last 6 years	
	Decreasing
✕	Static
	Increasing





4.11 Sudden ecological or geological events

Name	Impact			Origin		Trend
4.11.6 Fire (wildfire)						
						







Spatial scale - Area affected by the factor	
	Restricted
	Localised
✕	Extensive
	Widespread
Temporal scale - Occurrence of the impact	
✕	One off or rare
	Intermittent or sporadic
	Frequent
	On-going
Impact - Impact on the attributes	
	Insignificant
	Minor
✕	Significant
	Major

Management response - Capacity of management to respond	
<input checked="" type="checkbox"/>	High capacity
<input type="checkbox"/>	Medium capacity
<input type="checkbox"/>	Low capacity
<input type="checkbox"/>	No capacity and / or resources
Trend - Development over the last 6 years	
<input type="checkbox"/>	Decreasing
<input checked="" type="checkbox"/>	Static
<input type="checkbox"/>	Increasing

4.13 Management and institutional factors

Name	Impact	Origin	Trend
4.13.2 Legal framework	  	 	

Spatial scale - Area affected by the factor	
<input type="checkbox"/>	Restricted
<input type="checkbox"/>	Localised
<input type="checkbox"/>	Extensive
<input checked="" type="checkbox"/>	Widespread
Temporal scale - Occurrence of the impact	
<input type="checkbox"/>	One off or rare
<input type="checkbox"/>	Intermittent or sporadic
<input type="checkbox"/>	Frequent
<input checked="" type="checkbox"/>	On-going
Impact - Impact on the attributes	
<input type="checkbox"/>	Insignificant
<input type="checkbox"/>	Minor
<input checked="" type="checkbox"/>	Significant
<input type="checkbox"/>	Major
Management response - Capacity of management to respond	
<input checked="" type="checkbox"/>	High capacity
<input type="checkbox"/>	Medium capacity
<input type="checkbox"/>	Low capacity
<input type="checkbox"/>	No capacity and / or resources
Trend - Development over the last 6 years	
<input type="checkbox"/>	Decreasing
<input checked="" type="checkbox"/>	Static
<input type="checkbox"/>	Increasing

Name	Impact	Origin	Trend
4.13.3 Governance	  	 	





Spatial scale - Area affected by the factor	
	Restricted
	Localised
	Extensive
✕	Widespread

Temporal scale - Occurence of the impact	
	One off or rare
	Intermittent or sporadic
	Frequent
✕	On-going

Impact - Impact on the attributes	
	Insignificant
	Minor
✕	Significant
	Major

Management response - Capacity of management to respond	
✕	High capacity
	Medium capacity
	Low capacity
	No capacity and / or resources

Trend - Development over the last 6 years	
	Decreasing
✕	Static
	Increasing





Name	Impact			Origin		Trend
4.13.4 Management activities						

Spatial scale - Area affected by the factor	
	Restricted
	Localised
	Extensive
✕	Widespread

Temporal scale - Occurence of the impact	
	One off or rare
	Intermittent or sporadic
	Frequent
✕	On-going

Impact - Impact on the attributes	
	Insignificant
	Minor
✕	Significant

	Major
Management response - Capacity of management to respond	
✕	High capacity
	Medium capacity
	Low capacity
	No capacity and / or resources
Trend - Development over the last 6 years	
	Decreasing
✕	Static
	Increasing





Name	Impact			Origin		Trend
4.13.5 Financial resources						

Spatial scale - Area affected by the factor	
	Restricted
	Localised
	Extensive
✕	Widespread

Temporal scale - Occurrence of the impact	
	One off or rare
	Intermittent or sporadic
	Frequent
✕	On-going

Impact - Impact on the attributes	
	Insignificant
	Minor
✕	Significant
	Major

Management response - Capacity of management to respond	
✕	High capacity
	Medium capacity
	Low capacity
	No capacity and / or resources
Trend - Development over the last 6 years	
	Decreasing
✕	Static
	Increasing

Name	Impact			Origin		Trend
4.13.6 Human resources						

Spatial scale - Area affected by the factor	
	Restricted
	Localised
	Extensive
✕	Widespread
Temporal scale - Occurence of the impact	
	One off or rare
	Intermittent or sporadic
	Frequent
✕	On-going
Impact - Impact on the attributes	
	Insignificant
	Minor
	Significant
✕	Major
Management response - Capacity of management to respond	
✕	High capacity
	Medium capacity
	Low capacity
	No capacity and / or resources
Trend - Development over the last 6 years	
	Decreasing
✕	Static
	Increasing

Name	Impact			Origin		Trend
4.13.7 Low impact research/monitoring activities						

Spatial scale - Area affected by the factor	
	Restricted
✕	Localised
	Extensive
	Widespread
Temporal scale - Occurence of the impact	
	One off or rare
	Intermittent or sporadic
	Frequent
✕	On-going
Impact - Impact on the attributes	
	Insignificant
	Minor
✕	Significant

	Major
Management response - Capacity of management to respond	
✗	High capacity
	Medium capacity
	Low capacity
	No capacity and / or resources
Trend - Development over the last 6 years	
	Decreasing
	Static
✗	Increasing

4.17. Serial inscriptions (national or transnational)

4.17.1 - If your property is a serial inscription (national or transnational) please identify which components of the property are impacted by each factor

4.18. Prediction of the state of conservation at next cycle of Periodic Reporting.

4.18.1 - Please predict what the state of conservation of each attribute will be approximately 6 years from now (at the time of the next cycle of Periodic Reporting)

	Attribute	Preserved	Compromised	Seriously compromised	Lost
4.18.1.1	Monument to national and world history	✗			
4.18.1.2	Authentic place of German translation of New Testament by Martin Luther	✗			
4.18.1.3	Silhouette and visual relationships with the environment: forest surroundings, height	✗			
4.18.1.4	19th-century reconstructions justified by its symbolic nature for the German people	✗			
4.18.1.5	Best-preserved stone-built palace from the late Norman period	✗			

5. Protection and Management of the Property

5.1. Boundaries and Buffer Zones

5.1.1 - Are the boundaries of the World Heritage property adequate to maintain the property's Outstanding Universal Value?

The boundaries are **adequate to maintain** the property's Outstanding Universal Value

5.1.2 - Are the boundaries of the World Heritage property known and recognised?

The boundaries **are known by both** the management authority and local communities/landowners

5.1.3 - Are the buffer zone(s) of the World Heritage property adequate to maintain the property's Outstanding Universal Value?

The property has **no buffer zone, but there is a need for one**

5.1.4 - Are the boundaries of the buffer zones known and recognised?

The property has **no known and recognised** buffer zone

5.1.5 - Comments, conclusions and/or recommendations related to boundaries and buffer zones of the World Heritage property

Die fast tausend Jahre bestehende Höhendominanz der Wartburg als Merkmal der feudalistischen Höhenburg wird durch eine beabsichtigte Erhöhung von benachbarten Windkraftanlagen verloren gehen. Eine Pufferzone von ca. 10km im Radius würde die Erhaltung des Attributes "Wartburg Castle as an outstanding monument of the feudal period in central Europe" stärken.

5.2. Protective Measures

5.2.1 - Protective designation (legal, regulatory, contractual, planning, institutional and/or traditional).

- The Wartburg is covered by protective legislation at Land and municipal level. The listed monument encompasses the whole hill on which the castle is built. The protected area of the Wartburg falls within the "blue line" of the planning zone of Eisenach, which restricts all forms of development around the monument. Much of the wooded hillside below the castle is designated as a natural protected area (NSG)
- First Draft of the Thuringian Regional Development - Plan 2025 "Kulturlandschaft im Wandel" (A Region of Culture in the Midst of Change) 2011
- South-West Thuringia Regional Development Plan 2011
- Thuringian Monument Protection Act (Thüringer Denkmalschutzgesetz), as revised on 14 April 2004 (Thuringian law gazette, p.465), last amended by the Thuringian Budget Supplement Act 2008/2009, article 4, of 20 December 2007 (Thuringian law gazette, p.267)

Source: Advisory Body Evaluation, Periodic Reporting Cycle 2

Comment

Wartburg castle is covered by protective legislation at national, land and municipal level. All the data, given during the second cycle of periodic reporting, remain

relevant. They are added up by legal framework as listed below. (as there are no weblinks available to the following laws: - law in consideration of monument protection in federal law: concerning changes in the following national laws: regional planning act, federal highway act, federal waterways act, farmland consolidation act, federal law on nature protection, telegraphy act, law concerning the federal railways

5.2.2 - Please list any legislation and other measures (regulatory -including spatial planning- contractual, institutional or traditional) not included in 5.2.1 and indicate the category

1980 / Gesetz zur Berücksichtigung des Denkmalschutzes im Bundesrecht - law in consideration of monument protection in federal law / national law /

5.2.3 - Is the legal framework (i.e. legislation and/or regulation including spatial planning) adequate for maintaining the Outstanding Universal Value including conditions of Integrity and/or Authenticity of the property?

The **legal framework** for maintaining of the Outstanding Universal Value including conditions of Authenticity and/or Integrity of the World Heritage property provides an **adequate basis for effective management and protection**

5.2.4 - Is the legal framework (i.e. legislation and/or regulation) adequate in the buffer zone for maintaining the Outstanding Universal Value including conditions of Integrity and/or Authenticity of the property?

The property has **no buffer zone**

5.2.5 - Is the legal framework (i.e. legislation and/or regulation) in the broader setting of the World Heritage property adequate for maintaining the Outstanding Universal Value including conditions of Integrity and/or Authenticity of the property?

The **legal framework** for the broader setting of the World Heritage property provides an **adequate basis for** effective management and protection of the property, contributing to the maintenance of its Outstanding Universal Value including conditions of Authenticity and/or Integrity

5.2.6 - Can the legal framework (i.e. legislation and/or regulation) be enforced?

There is **adequate capacity/resources** to enforce legislation and/or regulation in the World Heritage property

5.2.7 - Please provide a short summary of how the legislation, including spatial planning and other regulation, works in practice

5.2.8 - Comments, conclusions and/or recommendations about the information related to the measures taken to protect the World Heritage property

5.3. Management System/Management Plan

5.3.1 - Please check the box which most closely match the character of the governance and management system of the property

Public management system at national level

If 'Other', please specify

5.3.2 - Management System: Please indicate which of the various management tools listed below are used to help protect the property.

A statutory Management Plan or zoning plan for the property.

Other forms of statutory or non-statutory plans (e.g. strategic plans)

A management plan

An annual work plan or business plan

A disaster, climate or conflict risk management plan

A visitor/visitation management plan


An environmental management framework

An assessment of biological and cultural diversity and ecosystem services provided by the property

A joint approach to management of cultural and natural heritage

5.3.3 - Please give a brief description of the management system currently in place at your property

5.3.4 - Management Documents

Title	Status	Available	Date	Link to source
Wartburg Castle management Plan 2012-2022	In Force	Available	2012	

Comment

Managementplan wird aktualisiert und fortgeschrieben.

5.3.5 - Has any use been made of the 2011 Recommendation on the Historic Urban Landscape in developing policies and best practices for the protection of this property?

The 2011 Recommendation on the Historic Urban Landscape is **not relevant** to this property

5.3.6 - If the Historic Urban Landscape Recommendation has been used at this property, please describe briefly what has been done.

5.3.7 - Has any use been made of the Policy Document on the Impacts of Climate Change on World Heritage Properties at the property?

No use has been made of the World Heritage Policy for Climate Change

5.3.8 - If the Climate Change policy has been used, please briefly describe what has been done along with any research on the impacts of Climate Change on the property:

5.3.9 - Has any use been made of the Strategy for Reducing Risks from Disasters at World Heritage Properties at the property ?

No use has been made of the Strategy for Reducing Risks from Disasters at World Heritage Properties

5.3.10 - If the Strategy for Reducing Risks from Disasters at World Heritage Properties has been used, please briefly describe what has been done

5.3.11 - Rate the coordination between the various levels of administration (i.e. national/federal; regional/provincial/state; local/municipal etc.) involved in the management of the World Heritage property

There is **adequate coordination** between all bodies/levels involved in the management of the property

5.3.12 - Is the management system/plan adequate to maintain the property's Outstanding Universal Value?

The management system/plan is **fully adequate** to maintain the property's Outstanding Universal Value

5.3.13 - Is the management system being implemented?

The management system is being **fully implemented and monitored**

5.3.14 - Is there an annual work/action plan and is it being implemented?

An annual work/action plan **exists and all of its activities are being implemented and monitored**

5.3.15 - Does the management system include formal mechanisms and procedures that ensure participation and contribution of the following groups, living within or near the World Heritage property and/or buffer zone in management decisions that maintain the Outstanding Universal Value of the property?

		Not applicable	No mechanisms for participation	Some participation	Direct participation	Transformative participation in all relevant decision processes
5.3.15.1	Local communities					×
5.3.15.2	Local authorities					×
5.3.15.3	Landowners in the property and the buffer zone	×				
5.3.15.4	Indigenous peoples	×				
5.3.15.5	Women					×
5.3.15.6	Other specific groups					×
	If you selected, 'Other specific groups' please specify					

5.3.16 - Please rate the cooperation/relationship between the World Heritage property managers/coordinators/staff and the following groups

		Not applicable	Non-existent	Poor	Fair	Good
5.3.16.1	Local communities					×
5.3.16.2	Local/Municipal authorities					×
5.3.16.3	Indigenous peoples	×				
5.3.16.4	Landowners	×				
5.3.16.5	Women					×
5.3.16.6	Youth/Children					×
5.3.16.7	Researchers					×
5.3.16.8	Local Visitors/Tourists					×
5.3.16.9	National/International tourists					×
5.3.16.10	Tourism Industry					×
5.3.16.11	Local businesses and industries					×
5.3.16.12	NGOs					×
5.3.16.13	Other specific groups	×				
	If you selected 'Other specific groups', please specify					

5.3.17 - Please rate the extent to which the management system of your property contributes towards achieving the objectives of the World Heritage Committee's Policy for the Integration of a Sustainable Development Perspective into the Processes of the *World Heritage Convention*

		Not applicable	No contribution	Limited	Significant	Full achievement
5.3.17.1	The management system of the property contributes to gender equality					✗
5.3.17.2	The management system of the property provides ecosystem services/benefits to the local community (e.g. fresh air, water, food, medicinal plants)					✗
5.3.17.3	The management system of the property contributes to social inclusion and equity, improving opportunities for all, irrespective of age, sex, disability, ethnicity, origin, religion or economic or other status					✗
5.3.17.4	The management system of the property integrates a human rights-based approach					✗
5.3.17.5	The management system of the property contributes to fostering inclusive local economic development, and to enhancing livelihood					✗
5.3.17.6	The management system of the property contributes to conflict prevention, including respect for cultural diversity within and around the World Heritage property					✗

5.3.18 - Please provide further details on the ratings of the management system given in the table above

5.3.19 - Comments, conclusions and/or recommendations related to the management system/plan

6. Financial and Human Resources

6.1. Funding

6.1.1 - If your funding sources do not exactly fit those shown, put the relevant amounts against the funding type that most closely represents your situation, and use the comment box below to provide more details.

		Project costs	Running costs
6.1.1.1	Multilateral funding (GEF, World Bank, etc.)	0 %	0 %
6.1.1.2	Bilateral international funding	0 %	0 %
6.1.1.3	World Heritage Fund (International Assistance)	0 %	0 %
6.1.1.4	Contribution from other conventions and programmes	0 %	0 %
6.1.1.5	International donations (NGOs, foundations, etc.)	0 %	0 %
6.1.1.6	Governmental (national/federal)	70 %	10 %
6.1.1.7	Governmental (regional/provincial/state)	10 %	10 %
6.1.1.8	Governmental (local/municipal)	0 %	0 %
6.1.1.9	In-country donations (NGOs, foundations, etc.)	0 %	0 %
6.1.1.10	Individual visitor charges (e.g. entry, toilets, parking, camping fees, etc.)	10 %	70 %
6.1.1.11	Commercial activities (e.g. merchandising and catering, filming permit, concessions, etc.)	10 %	10 %
6.1.1.12	Other	0 %	0 %
		Total 100 %	Total 100 %

6.1.2 - Please comment here on any other aspects of funding sources not covered in the table above

6.1.3 - Is the current budget sufficient to manage the World Heritage property effectively?

The available **budget is acceptable** but **could be further improved** to fully meet the management needs

6.1.4 - Are the existing sources of funding secure and likely to remain so?

The existing sources of funding are **secure over the medium-term** and **planning is underway to secure funding over the long-term**

6.1.5 - Comments, conclusion, and/or recommendations related to finance and infrastructure

6.1.6 - Estimate the distribution of men and women involved in the management, conservation, interpretation of the World Heritage properties and the extent to which they are drawn from local communities.

		From local communities %	From elsewhere %
6.1.6.1	Men	40 %	50 %
6.1.6.2	Women	60 %	50 %
		Total 100 %	Total 100 %

6.1.7 - Are available human resources adequate to manage the World Heritage property?

Human resources are **adequate** for management needs

6.1.8 - Considering the management needs of the World Heritage property, please rate the availability of professionals in the following disciplines

Conservation	Fair
Environmental sustainability	Fair
Community participation and inclusion	Fair
Risk preparedness	Fair
Capacity development and education	Fair
Administration	Fair
Research and monitoring	Fair
Awareness raising and public information/communication	Fair
Marketing and promotion	Fair
Interpretation	Fair
Visitor management/tourism	Fair
Enforcement (custodians, police)	Fair

6.1.9 - Please rate the availability of training opportunities for the management of the World Heritage property in the following disciplines

Conservation	Good
Environmental sustainability	Good
Community participation and inclusion	Good
Risk preparedness	Good
Capacity development and education	Good
Administration	Good
Research and monitoring	Good
Awareness raising and public information/communication	Good
Marketing and promotion	Good
Interpretation	Good
Visitor management/tourism	Good
Enforcement (custodians, police)	Not applicable

6.1.10 - Has any use been made of the World Heritage Strategy for Capacity Building at the property?

No use has been made of the World Heritage Strategy for Capacity Building

6.1.11 - If the World Heritage Strategy for Capacity Building has been used, please briefly describe what has been done.

6.1.12 - Are there site-specific capacity building plans or programmes that develop local expertise and that contribute to the transfer of skills for the conservation and management of the World Heritage property?

A **site-based** capacity building plan or programme is in place and fully implemented; **all technical skills are being transferred** to those managing the property locally

6.1.13 - Comments, conclusions and/or recommendations related to human resources, expertise and training

7. Scientific Studies and Research Projects

7.1 - Is there adequate knowledge (scientific or traditional) about the values and attributes of the World Heritage property to support planning, management and decision-making to ensure that Outstanding Universal Value is maintained?

Knowledge about the values and attributes of the World Heritage property is **adequate**

7.2 - Is there a planned programme of research at the property which is directed towards management needs and/or improving understanding of Outstanding Universal Value?

There is a **comprehensive, integrated programme** of research, which is relevant to management needs and/or improving understanding of Outstanding Universal Value

7.3 - Are results from research programmes publicly available and disseminated?

Research results **are shared** widely **with active outreach** to local communities and national and international audiences

7.4 - Comments, conclusions and/or recommendations related to scientific studies and research projects

8. Education, Information and Awareness Building

8.1 - Please rate the awareness and understanding of the existence and justification for inscription of the World Heritage property amongst the following groups

Local communities	Good
Local/municipal authorities	Good
Indigenous peoples	Not applicable
Landowners	Not applicable
Women	Good
Youth/children	Good
Researchers	Good
Local visitors	Good
National/international tourists	Good
Tourism industry	Good
Local businesses and industries	Good
NGOs	Good
Other specific groups	Not applicable
If you selected 'Other specific groups', please describe	

8.2 - Does the property have a heritage education programme(s) for children and/or youth, that can contribute to a better understanding of heritage, promote diversity and foster intercultural dialogue?

There is a **planned and effective education and awareness programme** for children and youth that contributes to the protection of the World Heritage property

8.3 - Who are the target audiences for education and awareness programmes at your property?

Local communities
Local/municipal authorities
Women
Youth/children
Researchers
Local Visitors
National/international tourists
Tourism industry
Local businesses and industries
NGOs

8.4 - Please rate the adequacy of the following visitor facilities and services at the World Heritage property for education, information, interpretation and awareness building

Visitor centre	Good
Site museum	Good
Information booths	Good
Guided tours	Good
Trails/routes	Good
Printed information materials	Good
Online (website, social media, etc.)	Good
Transportation facilities	Good

Other	Not needed
If 'Other' is selected, please specify	

8.5 - Comments, conclusions and/or recommendations related to education, information and awareness building

9. Visitor Management

9.1 - Please provide estimated annual visitor numbers (including national and international visitors) since the last Periodic Report

440.000 / 220.000 / 300.000 / 600.000 / 600.000 /

9.2 - What information sources are used to collect visitor statistics?

Entry tickets and registries

9.3 - What is the average length stay of a visitor to the World Heritage property?

One to three hours

9.4 - Please provide the source of information

Statistical recording. Two and three years ago: 5 months closed due to Lock-Down)

9.5 - What is the approximate average daily visitor expenditure? (Please provide an estimated monetary figure in USD)

0 / 0 / 0 / 0 / 0 / 0 /

9.6 - Please provide the source of information

No data available

9.7 - Does the management system/plan for the World Heritage property include a strategy with an action plan to manage visitors, tourism activity and its derived economic, socio-cultural and environmental impacts?

There is a planned and **effective strategy** to manage visitors, tourism activity and its derived impacts on the World Heritage property

9.8 - Please provide any comments relating to the answer provided above in question 9.7

9.9 - Is visitor use effectively managed to maintain the Outstanding Universal Value of the property?

Visitor use of the World Heritage property is **effectively managed** and **does not impact its Outstanding Universal Value**

9.10 - Is the effectiveness of tourism management regularly monitored?

Yes, using a different system

If a different system, please specify

eigenes Statistik- und Ticketsystem

9.11 - How does the tourism industry cooperate with the site management to improve visitor experiences and maintain the Outstanding Universal Value of the World Heritage property?

There is **good cooperation** between those responsible for the World Heritage property and the tourism industry **to present the Outstanding Universal Value and increase appreciation**

9.12 - How well is the information on the Outstanding Universal Value of the property presented and interpreted?

The Outstanding Universal Value of the property **is adequately presented and interpreted**

9.13 - At how many locations is the World Heritage emblem displayed at the property?

In **many locations** and **easily visible** to visitors

9.14 - How does visitor/tourism revenue (e.g. entry charges, permits) contribute to the management of the World Heritage property?

Fees are collected and make a **substantial contribution** to the management of the World Heritage property

9.15 - Are there locally driven sustainable tourism initiatives?

Yes

If 'Yes', please specify

sustainable hiking tourism, electromobility in public transport

9.16 - Are the benefits of tourism shared with local communities?

Not applicable

If 'Yes', please specify

9.17 - Comments, conclusions and/or recommendations related to visitation/tourism/public use of the World Heritage property

10. Monitoring

10.1 - Is there a monitoring programme at the property directed towards management needs and/or towards improving the understanding of the Outstanding Universal Value?

There is a **comprehensive, integrated programme of monitoring**, which is relevant to management needs and/or improving understanding of the Outstanding Universal Value

10.2 - Is necessary information available in order to define key indicators for measuring the state of conservation and are they used in monitoring how the Outstanding Universal Value of the property is being maintained?

Information on the values of the World Heritage property is **adequate and key indicators have been defined** for measuring the state of conservation and **are being used in monitoring** of how the Outstanding Universal value of the property is being maintained

10.3 - Are key indicators defined and in place for the following principal aspects of the property?

	Extend of indicators	Not applicable	No indicators	Indicators have been defined but are not yet in use	Indicators are in place and in use since the last Periodic Reporting cycle
10.3.1	State of conservation				×
10.3.2	Effectiveness of the management system				×
10.3.3	Character of governance				×
10.3.4	Appropriate synergy with other conservation designations				×
10.3.5	Contribution to sustainable development				×
10.3.6	Capacity development				×

10.4 - Please provide information on relevant key indicators adopted at the property

10.5 - Please rate the level of involvement in monitoring of the following groups:

World Heritage managers/coordinators and staff	Good
Local/municipal authorities	Good
Local communities	Good
Indigenous peoples	Not applicable
Landowners	Not applicable
Women	Good
Researchers	Good
Tourism industry	Good
Local businesses and industry	Good
NGOs	Good
Other specific groups	Not applicable
If you selected 'Other specific groups', please specify	

10.6 - Has the State Party implemented relevant recommendations arising from the World Heritage Committee?

No relevant Committee recommendations to implement

10.7 - Please provide comments relevant to the implementation of recommendations from the World Heritage Committee.

10.8 - Comments, conclusions and/or recommendations related to Monitoring

11. Identification of Priority Management Needs

11.1 - Identification of Priority Management Needs

5.1	Boundaries and Buffer Zones	
5.1.3	The property has no buffer zone, but there is a need for one	×
5.1.4	The property has no known and recognised buffer zone	×
5.2	Protective Measures	
5.2.4	The property has no buffer zone	×
5.3	Management System/Management Plan	
5.3.7	No use has been made of the Policy Document on the Impacts of Climate Change on World Heritage Properties at the property	×
5.3.9	No use has been made of the Strategy for Reducing Risks from Disasters at World Heritage Properties at the property	×
6.1	Funding	

6.1.3	The available budget is acceptable but could be further improved to fully meet the management needs of the World Heritage property	✕
6.1.10	No use has been made of the World Heritage Strategy for Capacity Development at the World Heritage property	✕

Please select 0 more issues.

☒ Please save this question to reflect changes

12. Summary and Conclusions

12.1. Summary - Factors affecting the Property

12.1.1 - Summary - Factors affecting the Property

4.3	Services Infrastructures						
4.3.2	Renewable energy facilities	(iii), affected attributes 3.2.3	public comments	planning processes are being monitored	continuously	Wartburg Foundation	The height dominance, existing for almost a thousand years as characteristic of a feudal castle built on a hill, is being compromised by the construction and heightening of nearby wind energy facilities. A buffer zone might strengthen the attributes
4.7	Local conditions affecting physical fabric						
4.7.1	Wind	(iii), affected attributes 3.2.3, 3.2.4, 3.2.5	Storms and strong wind events cause temporary closure of the WHS for visitors.	permanent climate Monitoring	continuously	Wartburg Foundation, State Office of preservation of historical monuments	none
4.7.2	Relative humidity	(iii), affected attributes 3.2.3, 3.2.4, 3.2.5	permanent restorative monitoring; appropriate and continuous building and value preservation	permanent climate monitoring	continuously	Wartburg Foundation, State Office of preservation of historical monuments	none
4.7.3	Temperature	(iii), affected attributes 3.2.3, 3.2.4, 3.2.5	permanent restorative monitoring; appropriate and continuous building and value preservation	permanent climate monitoring	continuously	Wartburg Foundation, State Office of preservation of historical monuments	none
4.7.6	Water (rain/water table)	(iii), affected attributes 3.2.3, 3.2.4, 3.2.5	permanent restorative monitoring; appropriate and continuous building and value preservation	permanent climate monitoring	continuously	Wartburg Foundation, State Office of preservation of historical monuments	none
4.10	Climate change and severe weather events						
4.10.1	Storms	(iii), affected attributes 3.2.3, 3.2.4, 3.2.5	- Storms and strong wind events cause temporary closure of the WHS for visitors. - permanent restorative monitoring; appropriate and continuous building and value preservation	permanent climate monitoring	continuously	Wartburg Foundation, State Office of preservation of historical monuments	none
4.10.6	Temperature change	(iii), affected attributes 3.2.3, 3.2.4, 3.2.5	permanent restorative monitoring; appropriate and continuous building and value preservation	permanent climate monitoring	continuously	Wartburg Foundation, State Office of preservation of historical monuments	none
4.11	Sudden ecological or geological events						
4.11.6	Fire (wildfire)	(iii), affected attributes 3.2.1, 3.2.2, 3.2.3, 3.2.4, 3.2.5	preventive fire protection	fire alarm system	continuously	Wartburg Foundation, State Office of preservation of historical monuments, Thuringian forestry office	none

12.2. Summary - Management Needs

12.2.1 - Summary - Management Needs

5.1	Boundaries and Buffer Zones				
		Actions	Timeframe	Lead agency (and others involved)	More info / comment
5.1.3	The property has no buffer zone, but there is a need for one	plan to propose a minor boundary modification to have a buffer zone inscribed	February 2024	Wartburg Foundation, Ministry of Foreign Affairs, State Office of preservation of historical monuments	The height dominance, existing for almost a thousand years as characteristic of a feudal castle built on a hill, is being compromised by the construction and heightening of nearby wind energy facilities. A buffer zone might strengthen the attributes
5.1.4	The property has no known and recognised buffer zone	plan to propose a minor boundary modification to have a buffer zone inscribed	February 2024	Wartburg Foundation, Ministry of Foreign Affairs, State Office of preservation of historical monuments	The height dominance, existing for almost a thousand years as characteristic of a feudal castle built on a hill, is being compromised by the construction and heightening of nearby wind energy facilities. A buffer zone might strengthen the attributes
5.2	Protective Measures				
5.2.4	The property has no buffer zone	plan to propose a minor boundary modification to have a buffer zone inscribed	February 2024	Wartburg Foundation, Ministry of Foreign Affairs, State Office of preservation of historical monuments	The height dominance, existing for almost a thousand years as characteristic of a feudal castle built on a hill, is being compromised by the construction and heightening of nearby wind energy facilities. A buffer zone might strengthen the attributes
5.3	Management System/Management Plan				
5.3.7	No use has been made of the Policy Document on the Impacts of Climate Change on World Heritage Properties at the property	none	none	none	none
5.3.9	No use has been made of the Strategy for Reducing Risks from Disasters at World Heritage Properties at the property	none	none	none	none
6.1	Funding				
6.1.3	The available budget is acceptable but could be further improved to fully meet the management needs of the World Heritage property	appropriation requests	continuously	Wartburg Foundation, State Cancellery, Ministry of culture and media	none

6.1.10	No use has been made of the World Heritage Strategy for Capacity Development at the World Heritage property	none	none	none	none
--------	---	------	------	------	------

Summary - Management Needs completed

12.3. Conclusions on the State of Conservation of the Property

12.3.1 - Following the analysis undertaken for this report, what is the current state of Authenticity of the World Heritage property?

The Authenticity of the World Heritage property **has been preserved**

12.3.2 - Following the analysis undertaken for this report, what is the current state of Integrity of the World Heritage property?

The Integrity of the World Heritage property is **intact**

12.3.3 - Following the analysis undertaken for this report, what is the current state of the World Heritage property's Outstanding Universal Value?

The World Heritage property's Outstanding Universal Value has been **maintained**.

12.3.4 - What is the current state of the property's other values?

Other important cultural and/or natural values and the state of conservation of the World Heritage property are **intact**

12.3.5 - Comments, conclusions and/or recommendations related to the state of conservation of the property.

13. Impact of World Heritage Status

13.1 - Please rate the impacts of World Heritage status of the property in relation to the following areas

Conservation	Positive
Research and monitoring	Positive
Management effectiveness	Positive
Quality of life for local communities and indigenous peoples	Positive
Recognition	Positive
Education	Positive
Infrastructure development	Positive
Funding for the property	Positive
International cooperation	Positive
Political support for conservation	Positive
Legal/Policy framework	Positive
Advocacy	Positive
Institutional coordination	Positive
Security	Positive
Gender equality	Positive
Provision of ecosystem services/ benefits to local communities	Positive
Social inclusion and equity, and improvement of opportunities for all, irrespective of age, sex, disability, ethnicity, origin, religion, or economic or other status	Positive
Fostering inclusive local economic development and enhancing livelihood	Positive
Contributing to conflict prevention, including respect for cultural diversity within and around heritage properties	Positive
Other	Not applicable
If 'Other', please specify	

13.2 - Comments, conclusions and/or recommendations related to World Heritage status and its impacts

14. Good Practice in the Implementation of the World Heritage Convention

14.1 - Example of good practice in World Heritage protection, identification, conservation or management at the property level

1. kontinuierliche, denkmalfachlich begleitete Bau- und Werterhaltung am historischen Ensemble der Wartburg 2. denkmalverträgliche Integration der Bildungs- und Vermittlungsarbeit im Denkmalbestand

14.2 - Define which topics are covered by this example of best practice at the property level

Sustainable Development
Synergies
State of Conservation
Management
Governance

15. Assessment of the Periodic Reporting Exercise

15.1. Relevance of Periodic Reporting

15.1.1 - Has the Periodic Reporting process improved the understanding of the following?

The property's Outstanding Universal Value
--

15.1.2 - Please rate the follow-up to conclusions and recommendations from previous Periodic Reporting exercise by the following entities

State Party	Not needed
Site Managers	Not needed
UNESCO World Heritage Centre	Not needed
Advisory Bodies (ICOMOS, IUCN, ICCROM)	Not needed

15.2. Use of Data

15.2.1 - How do the authorities in charge of the property plan to use the data recorded from this cycle of Periodic Reporting?

Revision of priorities/strategies/policies for the protection, management and conservation of heritage
Update of management plans

15.2.2 - Comments on use of data from the Cycle of Periodic Reporting

15.3. Timing and resources

15.3.1 - Entities involved in the filling out of this online questionnaire (tick as many boxes as applicable)

Governmental institutions responsible for cultural and natural heritage
Site Manager/Coordinator World Heritage property staff
ICOMOS national/regional
External experts

15.3.2 - Has a gender balanced contribution and participation been considered in the filling out of this questionnaire?

Gender balance is explicitly considered and effectively implemented in the process.

15.3.3 - Were you given adequate time (i.e. roughly ten months) to gather necessary information and to fill in this questionnaire?

Yes

15.3.4 - Please estimate the time (working hours) needed to complete this questionnaire

48h / 8h / 40h /

15.3.5 - Did you mobilise any additional resources to fill out this questionnaire?

	Additional resources	No	Yes
15.3.5.1	Human resources		×
15.3.5.2	Financial resources for organizing consultation meetings/ training		×

15.4. Format and content of the Periodic Report

15.4.1 - How accessible was the information required to complete this questionnaire?

Most required information was accessible.

15.4.2 - Was the questionnaire easy to use and clear to understand?

		Very Difficult	Difficult	Easy	Very easy
15.4.2.1	Ease of use of questionnaire			×	
15.4.2.2	Clarity of questions		×		

15.4.3 - Please provide suggestions for improvement of the Periodic Reporting questionnaire

It could be senseful to think about the intentions of the questions to make them more profound, precisely and clear. As well it might be senseful to differ thoroughly between cultural and natural heritages, to avoid redundances and non-relevant questions to save time for site managers and persons involved answering the questionnaire.

15.5. Training and Guidance

15.5.1 - Please rate the level of support in terms of training and guidance from the following entities in completing this questionnaire

UNESCO World Heritage Centre	No support
UNESCO (other sectors/field offices)	No support
UNESCO National Commission	Fair
ICOMOS International	No support
IUCN International	No support
ICCROM international/regional	No support
ICOMOS national/regional	Good
IUCN national/regional	No support

15.5.2 - Please rate the level of support for completing the Periodic Reporting questionnaire from the following entities

UNESCO World Heritage Centre	Poor
State Party Representative (national Focal Point)	Good
UNESCO other sectors (e.g. field office)	No support
National Commission for UNESCO	Not applicable
ICOMOS International	No support
ICCROM International/regional	No support
ICOMOS national/regional	Good
IUCN national/regional	No support
IUCN International	No support

15.5.3 - Were the online training resources prepared by the World Heritage Centre regarding Periodic Reporting adequate for you to complete this questionnaire?

No

15.5.4 - If you found that the online training resources were not adequate, what changes would you like to see implemented?

There is more precise information about the sense and quality and neccessity of the questionnaire needed. It has to be clarified what the attributes are meant to be. Are they to be defined only on material (e.g. buildings) or also on immaterial qualities (e.g. historical efforts), or both? At conferences on national level, the conference language should be the local language; interpreters should be provided continuously.

15.6. Actions that will require formal consideration by the World Heritage Committee

15.6.1 - Summary of actions that will require formal consideration by the World Heritage Committee

- **Geographic information table**

Reason for update: Property (ha) 27,3055

- **Map(s)**

Reason for update: There is an ongoing map issue with the World Heritage Centre.

- **Statement of Outstanding Universal Value for the property as adopted by the World Heritage Committee**

Reason for update: Typographic error under Protection and management requirements: The Wartburg-foundation was established in 1922, not 1992.

Changes to these items will need to go through the proper processes.

15.7. Comments, conclusions and/or recommendations related to the Assessment of the Periodic Reporting Exercise

15.7.1 - Comments, conclusions and/or recommendations related to the Assessment of the Periodic Reporting Exercise

15.7.2 - Thank you for having filled in all the questions. Please contact your National Focal Point for validation.