

Historic Centre of Shakhrisyabz

1. World Heritage Property Data

1.1 - Name of World Heritage property


Historic Centre of Shakhrisyabz

1.2 - World Heritage property details

1.3 - Geographic information table

Name	Coordinates	Property (ha)	Buffer zone (ha)	Total (ha)	Inscription year
Historic Centre of Shakhrisyabz	39.05 / 66.833	240	82	322	2000
Total (ha)		240	82	322	

1.4 - Map(s)

Title	Date	Link to source
The Schematic Plan of City Shakhrisybs	1998	

1.5 - Web and Social Media data of the property (if applicable)

2. Other Conventions/Programmes under which the World Heritage property is protected (if applicable)

2.1 - Records indicate that your World Heritage property (in whole or in part) is designated and/or protected under the Conventions/programmes shown in the prefilled table below. Please check and amend as necessary.

		The World Heritage property (in whole or in part) <u>is</u> designated and/or protected under this convention/programme	The World Heritage property (in whole or in part) <u>is not</u> designated and/or protected under this convention/programme
2.1.1	International Register of Cultural Property under Special Protection (1954 Hague Convention for the Protection of Cultural Property in the Event of Armed Conflict)		✗
2.1.2	List of Cultural Property under Enhanced Protection (Second Protocol to the 1954 Hague Convention for the Protection of Cultural Property in the Event of Armed Conflict)		✗
2.1.3	The List of Wetlands of International Importance (The Ramsar List) (Convention on Wetlands of International Importance (Ramsar Convention))		✗
2.1.4	World Network of Biosphere Reserves Man and the Biosphere (MAB) Programme		✗
2.1.5	Global Geoparks Network UNESCO Global Geoparks		✗

2.2 - Please provide comments on 2.1 if necessary

2.3 - Do your national authorities intend to request the granting of Enhanced Protection (if relevant) under the Second Protocol to the 1954 Hague Convention for the Protection of Cultural Property in the Event of Armed Conflict for the World Heritage property in the next three years?

No

2.4 - Do your national authorities intend to designate whole or part of the World Heritage property for inclusion in the List of Wetlands of International Importance (The Ramsar List), if relevant, in the next three years?

No

2.5 - Do your national authorities intend to designate whole or part of the World Heritage property as a Man and Biosphere Reserve (if relevant) in the next three years?

No

2.6 - Do your national authorities intend to apply for whole or part of World Heritage property to be designated as a UNESCO Global Geopark (if relevant) in the next three years?

No

2.7 - Please indicate the level of cooperation at property level between designations under different Conventions/Programmes

2.7.1	1954 Hague Convention for the Protection of Cultural Property in the Event of Armed Conflict	
2.7.1	There is no contact with the Focal Point(s) of this designation/programme.	✕
2.7.2	The World Heritage Site Manager occasionally communicates with the Focal Point(s) of this designation/programme.	
2.7.3	The World Heritage Site Manager regularly communicates with the Focal Point(s) of this designation/programme.	
2.7.4	The World Heritage Site Manager also manages this designation/programme.	
2.7.2	Second Protocol to the 1954 Hague Convention for the Protection of Cultural Property in the Event of Armed Conflict	
2.7.1	There is no contact with the Focal Point(s) of this designation/programme.	✕
2.7.2	The World Heritage Site Manager occasionally communicates with the Focal Point(s) of this designation/programme.	
2.7.3	The World Heritage Site Manager regularly communicates with the Focal Point(s) of this designation/programme.	
2.7.4	The World Heritage Site Manager also manages this designation/programme.	
2.7.3	Convention on Wetlands of International Importance (Ramsar Convention)	
2.7.1	There is no contact with the Focal Point(s) of this designation/programme.	✕
2.7.2	The World Heritage Site Manager occasionally communicates with the Focal Point(s) of this designation/programme.	
2.7.3	The World Heritage Site Manager regularly communicates with the Focal Point(s) of this designation/programme.	
2.7.4	The World Heritage Site Manager also manages this designation/programme.	
2.7.4	Man and the Biosphere (MAB) Programme	
2.7.1	There is no contact with the Focal Point(s) of this designation/programme.	✕
2.7.2	The World Heritage Site Manager occasionally communicates with the Focal Point(s) of this designation/programme.	
2.7.3	The World Heritage Site Manager regularly communicates with the Focal Point(s) of this designation/programme.	
2.7.4	The World Heritage Site Manager also manages this designation/programme.	
2.7.5	UNESCO Global Geoparks	
2.7.1	There is no contact with the Focal Point(s) of this designation/programme.	✕
2.7.2	The World Heritage Site Manager occasionally communicates with the Focal Point(s) of this designation/programme.	
2.7.3	The World Heritage Site Manager regularly communicates with the Focal Point(s) of this designation/programme.	
2.7.4	The World Heritage Site Manager also manages this designation/programme.	

2.8 - Please add any further comments on cooperation with the other designation(s)/programme(s)

2.9 - Are you aware of any elements associated with the World Heritage property that have been inscribed on the Representative List of the Intangible Cultural Heritage?

Yes

2.10 - Please list any elements associated with the World Heritage property inscribed under the Convention for the Safeguarding of the Intangible Cultural Heritage of which you are aware

2.11 - Are you aware of any documentary heritage listed under the Memory of the World Programme associated with the World Heritage property?

No

2.12 - Please list any documentary heritage associated with the World Heritage property listed under the Memory of the World Programme of which you are aware.

3. Statement of Outstanding Universal Value

3.1 - Statement of Outstanding Universal Value for the property as adopted by the World Heritage Committee

Statement of Outstanding Universal Value

Brief synthesis

The Historic Centre of Shakhrisayabz, located on the Silk Roads in southern Uzbekistan, is over 2000 years old and was the cultural and political centre of the Kesh region in the 14th and 15th century.

A collection of exceptional monuments and ancient quarters can be found within the medieval walls, parts of which still remain. The Historic Centre of Shakhrisayabz bears witness to the city's secular development and to centuries of its history, and particularly to the period of its apogee, under the empire of Temur, in the 15th

century. Construction of elements continued in Shakhriyabz throughout different time periods, lending a unique character to the place by the succession of different architectural styles. Despite the inroads of time, the remaining vestiges are still impressive in the harmony and strength of styles, an enriching addition to the architectural heritage of Central Asia and the Islamic world.

The Ak-Sarai Palace construction began in 1380, the year following Temur's conquest of Khorezm, whose artisans were deported to work on the palace and provide its rich decoration. Although Samarkand may boast a great many Temurid monuments, not one can rival the Ak-Sarai Palace in Shakhriyabz. The foundations of its immense gate have been preserved: this architectural masterpiece is outstanding in its dimensions and bold design.

The Dorus Saodat is a vast complex which was destined as a place of burial for the ruling family and contained, in addition to the tombs themselves, a prayer hall, a mosque, and accommodation for the religious community and pilgrims. The main façade was faced with white marble. The tomb of Temur, also of white marble, is a masterpiece of the architecture of this period and it is also one of the finest memorials to be found in Central Asia.

The covered Chor-su bazaar was built at the cross-roads of two main streets, in the form of an octagon with a central cupola, with no particular decoration but with an eye to the exterior effect of bold architecture. The baths, rebuilt on the site of the 15th century baths and still in use today, are heated by an elaborate network of underground conduits.

Shakhriyabz contains not only outstanding monuments dating from the period of the Temurids, but also mosques, mausoleums, and entire quarters of ancient houses.

In addition to these monuments, the town also offers a variety of interesting constructions of a more modern period, including the Mirhamid, Chubin, Kunduzar, and Kunchibar mosques. Period houses reflect a more popular architectural style, with rooms typically laid out around a courtyard with veranda.

Criterion (iii): Shakhriyabz contains many fine monuments, and in particular those from the Temurid period, which was of great cultural and political significance in medieval Central Asia.

Criterion (iv): The buildings of Shakhriyabz, notably the Ak-Sarai Palace and the Tomb of Temur, are outstanding examples of a style which had a profound influence on the architecture of this region.

Integrity

All the original components of the medieval town including the unique architectural monuments and traditional houses built during the Temurid period are located within the boundaries of the property which is defined by the alignment of the city walls. The historic urban fabric of the town is intact, despite some insensitive insertions made during the Soviet period.

The main factor affecting the physical integrity of monuments is the rising ground water level. Therefore a drainage system is required around the historical area.

Authenticity

The monuments and buildings of Shakhriyabz are a testimony to the architecture and city planning of the Temurid period. The historic centre has retained its original appearance. Most of the buildings and decorative art have been well preserved and are in their original state and care has been taken in restoration works to ensure the use of traditional materials and techniques.

Protection and management requirements

The Historic Centre of Shakhriyabz was designated as a "Monument of Significance for the Republic" in 1973. The town was entered on the List of Historic Towns under Resolution N°339 of the Council of Ministers of Uzbekistan in 1973.

The relevant legislation of the Republic of Uzbekistan provides sufficient protection for the property and regulates the new urban developments in the historical centre. The property is managed by the Regional Inspection for Protection and Utilization of Cultural Heritage Sites under the Ministry of Culture and Sports with participation of regional authorities.

Monitoring of the monuments is being carried out once or twice a year by the Tashkent State Institute of Architecture and Construction. The main monuments are in good conditions and the income from leased spaces provides the funds for the management of the property. Extra funds would be required from the state for restoration projects such as that of the city walls.

It is necessary to develop a comprehensive conservation and management plan in order to ensure the long-term safeguarding of the property.

3.2 - Please list the key attributes of Outstanding Universal Value of your property and give an assessment of their condition. As a guideline, it is suggested to focus on approximately five key attributes (no more than 15 overall).

	Brief identification of attribute	Preserved	Compromised	Seriously compromised	Lost
3.2.1	885	✕			
3.2.2					
3.2.3					
3.2.4					
3.2.5					
3.2.6					
3.2.7					
3.2.8					
3.2.9					
3.2.10					
3.2.11					
3.2.12					
3.2.13					

3.2.14					
3.2.15					

3.3 - Comments, conclusions and/or recommendations related to Statement of Outstanding Universal Value

4. Factors Affecting the Property

4.1. Buildings and Development

4.1.1 - Housing

Previous answer Cycle 2 (28/06/2011):

- Not relevant

✕ Relevant				Not relevant			
	Impact		Origin		Trend of impact		
Impact	🔴 Current	🟡 Potential	🟢 Inside	🟢 Outside	📉 Decreasing	➡ Stable	📈 Increasing
🟢 Positive							
🔴 Negative ✕		✕	✕	✕	📉		

4.1.2 - Commercial development

Previous answer Cycle 2 (28/06/2011):

- Not relevant

Relevant	✕ Not relevant
----------	----------------

4.1.3 - Industrial areas

Previous answer Cycle 2 (28/06/2011):

- Not relevant

✕ Relevant				Not relevant			
	Impact		Origin		Trend of impact		
Impact	🔴 Current	🟡 Potential	🟢 Inside	🟢 Outside	📉 Decreasing	➡ Stable	📈 Increasing
🟢 Positive							
🔴 Negative ✕		✕	✕	✕	📉		

4.1.4 - Major visitor accommodation and associated infrastructure

Previous answer Cycle 2 (28/06/2011):

- Relevant, Positive, Current, Inside

Relevant	✕ Not relevant
----------	----------------

4.1.5 - Interpretative and visitation facilities

Previous answer Cycle 2 (28/06/2011):

- Relevant, Positive, Current, Inside

✕ Relevant				Not relevant			
	Impact		Origin		Trend of impact		
Impact	🔴 Current	🟡 Potential	🟢 Inside	🟢 Outside	📉 Decreasing	➡ Stable	📈 Increasing
🟢 Positive ✕	✕	✕	✕	✕		➡	
🔴 Negative							

4.1.6 - Please comment as necessary on how the factors selected as relevant in 4.1 are affecting the property either negatively or positively










4.2. Transportation Infrastructure

4.2.1 - Ground transport infrastructure

Previous answer Cycle 2 (28/06/2011):

- Relevant, Positive, Negative, Current, Potential, Inside, Outside

✕ Relevant	Not relevant
------------	--------------

	Impact		Origin		Trend of impact		
Impact	 Current	 Potential	 Inside	 Outside	 Decreasing	 Stable	 Increasing
 Positive ✕		✕	✕	✕		→	
 Negative							

4.2.2 - Underground transport infrastructure

Previous answer Cycle 2 (28/06/2011):

- Not relevant

Relevant	✕ Not relevant
----------	----------------

4.2.3 - Air transport infrastructure

Previous answer Cycle 2 (28/06/2011):

- Not relevant

Relevant	✕ Not relevant
----------	----------------

4.2.4 - Marine transport infrastructure

Previous answer Cycle 2 (28/06/2011):

- Relevant, Negative, Current, Outside

Relevant	✕ Not relevant
----------	----------------

4.2.5 - Effects arising from use of transportation infrastructure

Previous answer Cycle 2 (28/06/2011):

- Not relevant

Relevant	✕ Not relevant
----------	----------------

4.2.6 - Please comment as necessary on how the factors selected as relevant in 4.2 are affecting the property either negatively or positively

4.3. Services Infrastructures

4.3.1 - Water infrastructure

Previous answer Cycle 2 (28/06/2011):

- Relevant, Positive, Current, Potential, Outside










Relevant	✕ Not relevant
----------	----------------

4.3.2 - Renewable energy facilities

Previous answer Cycle 2 (28/06/2011):

- Not relevant

✕ Relevant	Not relevant
------------	--------------

	Impact		Origin		Trend of impact		
Impact	 Current	 Potential	 Inside	 Outside	 Decreasing	 Stable	 Increasing
 Positive ✕		✕	✕	✕		→	
 Negative ✕		✕	✕	✕		→	

4.3.3 - Non-renewable energy facilities

Previous answer Cycle 2 (28/06/2011):

- Not relevant

Relevant	✕ Not relevant
----------	----------------

4.3.4 - Localised utilities

Previous answer Cycle 2 (28/06/2011):

- Not relevant










Relevant	✕ Not relevant
----------	----------------

4.3.5 - Major linear utilities

Previous answer Cycle 2 (28/06/2011):

- Not relevant

✕ Relevant	Not relevant
------------	--------------

	Impact		Origin		Trend of impact		
Impact	 Current	 Potential	 Inside	 Outside	 Decreasing	 Stable	 Increasing
 Positive ✕		✕	✕	✕		→	
 Negative ✕	✕	✕	✕	✕			↗

4.3.6 - Please comment as necessary on how the factors selected as relevant in 4.3 are affecting the property either negatively or positively

4.4. Pollution

4.4.1 - Pollution of marine waters

Previous answer Cycle 2 (28/06/2011):

- Not relevant

Relevant	✕ Not relevant
----------	----------------

4.4.2 - Ground water pollution

Previous answer Cycle 2 (28/06/2011):

- Relevant, Negative, Current, Inside, Outside

Relevant	✕ Not relevant
----------	----------------

4.4.3 - Surface water pollution

Previous answer Cycle 2 (28/06/2011):

- Not relevant

Relevant	✕ Not relevant
----------	----------------

4.4.4 - Air pollution

Previous answer Cycle 2 (28/06/2011):

- Not relevant

Relevant	✕ Not relevant
----------	----------------

4.4.5 - Solid waste

Previous answer Cycle 2 (28/06/2011):

- Not relevant

Relevant	✕ Not relevant
----------	----------------

4.4.6 - Input of excess energy

Previous answer Cycle 2 (28/06/2011):

- Not relevant

Relevant	✕ Not relevant
----------	----------------

4.4.7 - Please comment as necessary on how the factors selected as relevant in 4.4 are affecting the property either negatively or positively

4.5. Biological resource use/modification

4.5.1 - Fishing/collecting aquatic resources

Previous answer Cycle 2 (28/06/2011):

- Not relevant

Relevant	✕ Not relevant
----------	----------------

4.5.2 - Aquaculture

Previous answer Cycle 2 (28/06/2011):

- Not relevant

Relevant	✕ Not relevant
----------	----------------

4.5.3 - Land conversion

Previous answer Cycle 2 (28/06/2011):

- Not relevant

Relevant	✕ Not relevant
----------	----------------

4.5.4 - Livestock farming/Grazing of domesticated animals

Previous answer Cycle 2 (28/06/2011):

- Not relevant

Relevant

✕ Not relevant

4.5.5 - Crop production

Previous answer Cycle 2 (28/06/2011):

- Not relevant

Relevant

✕ Not relevant

4.5.6 - Commercial wild plant collection

Previous answer Cycle 2 (28/06/2011):

- Not relevant

Relevant

✕ Not relevant

4.5.7 - Subsistence wild plant collection

Previous answer Cycle 2 (28/06/2011):

- Not relevant

Relevant

✕ Not relevant

4.5.8 - Commercial hunting

Previous answer Cycle 2 (28/06/2011):

- Not relevant

Relevant

✕ Not relevant

4.5.9 - Subsistence hunting

Previous answer Cycle 2 (28/06/2011):

- Not relevant

Relevant

✕ Not relevant

4.5.10 - Forestry/Wood production

Previous answer Cycle 2 (28/06/2011):

- Not relevant

Relevant

✕ Not relevant

4.5.11 - Please comment as necessary on how the factors selected as relevant in 4.5 are affecting the property either negatively or positively

4.6. Physical resource extraction

4.6.1 - Mining

Previous answer Cycle 2 (28/06/2011):

- Not relevant

Relevant

✕ Not relevant

4.6.2 - Quarrying

Previous answer Cycle 2 (28/06/2011):

- Not relevant

Relevant

✕ Not relevant

4.6.3 - Oil and gas

Previous answer Cycle 2 (28/06/2011):

- Not relevant

Relevant

✕ Not relevant

4.6.4 - Water (extraction)

Previous answer Cycle 2 (28/06/2011):

- Relevant, Positive, Current, Outside

Relevant

✕ Not relevant

4.6.5 - Please comment as necessary on how the factors selected as relevant in 4.6 are affecting the property either negatively or positively

4.7. Local conditions affecting physical fabric

4.7.1 - Wind

Previous answer Cycle 2 (28/06/2011):

- Relevant, Negative, Current, Inside, Outside

✕ Relevant			Not relevant				
	Impact		Origin		Trend of impact		
Impact	🔥 Current	🔥 Potential	📍 Inside	📍 Outside	↘ Decreasing	→ Stable	↗ Increasing
🟢 Positive ✕		✕	✕	✕		→	
🔴 Negative ✕	✕	✕	✕	✕		→	

4.7.2 - Relative humidity

Previous answer Cycle 2 (28/06/2011):

- Relevant, Negative, Current, Inside

✕ Relevant			Not relevant				
	Impact		Origin		Trend of impact		
Impact	🔥 Current	🔥 Potential	📍 Inside	📍 Outside	↘ Decreasing	→ Stable	↗ Increasing
🟢 Positive							
🔴 Negative ✕	✕	✕	✕	✕		→	

4.7.3 - Temperature

Previous answer Cycle 2 (28/06/2011):

- Relevant, Negative, Current, Inside

✕ Relevant			Not relevant				
	Impact		Origin		Trend of impact		
Impact	🔥 Current	🔥 Potential	📍 Inside	📍 Outside	↘ Decreasing	→ Stable	↗ Increasing
🟢 Positive ✕		✕	✕	✕		→	
🔴 Negative ✕		✕	✕	✕		→	

4.7.4 - Radiation/Light

Previous answer Cycle 2 (28/06/2011):

- Not relevant

Relevant			✕ Not relevant				
----------	--	--	----------------	--	--	--	--

4.7.5 - Dust

Previous answer Cycle 2 (28/06/2011):

- Not relevant

✕ Relevant			Not relevant				
	Impact		Origin		Trend of impact		
Impact	🔥 Current	🔥 Potential	📍 Inside	📍 Outside	↘ Decreasing	→ Stable	↗ Increasing
🟢 Positive							
🔴 Negative ✕	✕	✕	✕	✕		→	

4.7.6 - Water (rain/water table)

Previous answer Cycle 2 (28/06/2011):

- Relevant, Positive, Negative, Current, Potential, Inside, Outside

✕ Relevant			Not relevant				
	Impact		Origin		Trend of impact		
Impact	🔥 Current	🔥 Potential	📍 Inside	📍 Outside	↘ Decreasing	→ Stable	↗ Increasing

Positive							
Negative							

4.7.7 - Pests

Previous answer Cycle 2 (28/06/2011):

- Not relevant

Relevant				Not relevant			
	Impact		Origin		Trend of impact		
Impact	Current	Potential	Inside	Outside	Decreasing	Stable	Increasing
Positive							
Negative							

4.7.8 - Micro-organisms

Previous answer Cycle 2 (28/06/2011):

- Not relevant

Relevant				Not relevant			
	Impact		Origin		Trend of impact		
Impact	Current	Potential	Inside	Outside	Decreasing	Stable	Increasing
Positive							
Negative							

4.7.9 - Please comment as necessary on how the factors selected as relevant in 4.7 are affecting the property either negatively or positively

4.8. Social/Cultural uses of heritage

4.8.1 - Ritual/Spiritual/Religious and associative uses

Previous answer Cycle 2 (28/06/2011):

- Relevant, Positive, Current, Inside

Relevant				Not relevant			
	Impact		Origin		Trend of impact		
Impact	Current	Potential	Inside	Outside	Decreasing	Stable	Increasing
Positive							
Negative							

4.8.2 - Society's valuing of heritage

Previous answer Cycle 2 (28/06/2011):

- Not relevant

Relevant				Not relevant			
	Impact		Origin		Trend of impact		
Impact	Current	Potential	Inside	Outside	Decreasing	Stable	Increasing
Positive							
Negative							

4.8.3 - Indigenous hunting, gathering and collecting

Previous answer Cycle 2 (28/06/2011):

- Not relevant










Relevant	Not relevant
----------	--------------

4.8.4 - Changes in traditional ways of life and knowledge system

Previous answer Cycle 2 (28/06/2011):

- Not relevant


Relevant	Not relevant
----------	--------------

	Impact		Origin		Trend of impact		
Impact	 Current	 Potential	 Inside	 Outside	 Decreasing	 Stable	 Increasing
 Positive ✕		✕	✕	✕		→	
 Negative							

4.8.5 - Identity, social cohesion, changes in local population and community

Previous answer Cycle 2 (28/06/2011):

- Not relevant

✕ Relevant				Not relevant			
	Impact		Origin		Trend of impact		
Impact	 Current	 Potential	 Inside	 Outside	 Decreasing	 Stable	 Increasing
 Positive ✕		✕	✕	✕		→	
 Negative							

4.8.6 - Impacts of tourism/Visitation/Recreation

Previous answer Cycle 2 (28/06/2011):

- Relevant, Positive, Negative, Current, Potential, Inside, Outside

✕ Relevant				Not relevant			
	Impact		Origin		Trend of impact		
Impact	 Current	 Potential	 Inside	 Outside	 Decreasing	 Stable	 Increasing
 Positive ✕		✕	✕	✕		→	
 Negative ✕		✕	✕	✕		→	

4.8.7 - Please comment as necessary on how the factors selected as relevant in 4.8 are affecting the property either negatively or positively

4.9. Other human activities

4.9.1 - Illegal activities

Previous answer Cycle 2 (28/06/2011):

- Not relevant

✕ Relevant				Not relevant			
	Impact		Origin		Trend of impact		
Impact	 Current	 Potential	 Inside	 Outside	 Decreasing	 Stable	 Increasing
 Positive							
 Negative ✕	✕	✕	✕	✕		→	

4.9.2 - Deliberate destruction of heritage

Previous answer Cycle 2 (28/06/2011):

- Not relevant

Relevant	✕ Not relevant
----------	----------------

4.9.3 - Military training

Previous answer Cycle 2 (28/06/2011):

- Not relevant

Relevant	✕ Not relevant
----------	----------------

4.9.4 - War

Previous answer Cycle 2 (28/06/2011):

- Not relevant

Relevant	✕ Not relevant
----------	----------------

4.9.5 - Terrorism

Previous answer Cycle 2 (28/06/2011):

- Not relevant

Relevant	✕ Not relevant
----------	----------------

4.9.6 - Civil unrest

Previous answer Cycle 2 (28/06/2011):

- Not relevant

Relevant	✕ Not relevant
----------	----------------

4.9.7 - Please comment as necessary on how the factors selected as relevant in 4.9 are affecting the property either negatively or positively

4.10. Climate change and severe weather events

4.10.1 - Storms

Previous answer Cycle 2 (28/06/2011):

- Not relevant

Relevant	✕ Not relevant
----------	----------------

4.10.2 - Flooding

Previous answer Cycle 2 (28/06/2011):

- Not relevant

Relevant	✕ Not relevant
----------	----------------

4.10.3 - Drought

Previous answer Cycle 2 (28/06/2011):

- Not relevant

Relevant	✕ Not relevant
----------	----------------

4.10.4 - Desertification

Previous answer Cycle 2 (28/06/2011):

- Not relevant

Relevant	✕ Not relevant
----------	----------------

4.10.5 - Changes to oceanic waters

Previous answer Cycle 2 (28/06/2011):

- Not relevant

Relevant	✕ Not relevant
----------	----------------

4.10.6 - Temperature change

Previous answer Cycle 2 (28/06/2011):

- Relevant, Negative, Potential, Inside

✕ Relevant	Not relevant						
	Impact		Origin		Trend of impact		
Impact	Current	Potential	Inside	Outside	Decreasing	Stable	Increasing
Positive							
Negative ✕		✕	✕	✕		→	

4.10.7 - Other climate change impacts

Previous answer Cycle 2 (28/06/2011):

- Not relevant

Relevant	✕ Not relevant
----------	----------------

4.10.8 - Please comment as necessary on how the factors selected as relevant in 4.10 are affecting the property either negatively or positively

4.11. Sudden ecological or geological events

4.11.1 - Volcanic eruption

Previous answer Cycle 2 (28/06/2011):




- Not relevant

Relevant	✕ Not relevant
----------	----------------

4.11.2 - Earthquake

Previous answer Cycle 2 (28/06/2011):

- Relevant, Negative, Potential, Inside, Outside

✕ Relevant	Not relevant						
	Impact		Origin		Trend of impact		
Impact	 Current	 Potential	 Inside	 Outside	 Decreasing	 Stable	 Increasing
 Positive							
 Negative ✕		✕	✕	✕		→	

4.11.3 - Tsunami/Tidal wave

Previous answer Cycle 2 (28/06/2011):

- Not relevant

Relevant	✕ Not relevant
----------	----------------

4.11.4 - Avalanche/Landslide

Previous answer Cycle 2 (28/06/2011):




- Not relevant

Relevant	✕ Not relevant
----------	----------------

4.11.5 - Erosion and siltation/Deposition

Previous answer Cycle 2 (28/06/2011):

- Not relevant

✕ Relevant	Not relevant						
	Impact		Origin		Trend of impact		
Impact	 Current	 Potential	 Inside	 Outside	 Decreasing	 Stable	 Increasing
 Positive							
 Negative ✕		✕	✕	✕		→	

4.11.6 - Fire (wildfire)

Previous answer Cycle 2 (28/06/2011):

- Not relevant

Relevant	✕ Not relevant
----------	----------------

4.11.7 - Please comment as necessary on how the factors selected as relevant in 4.11 are affecting the property either negatively or positively

4.12. Invasive/alien species or hyper-abundant species

4.12.1 - Translocated species

Previous answer Cycle 2 (28/06/2011):

- Not relevant















Relevant	✕ Not relevant
----------	----------------

4.12.2 - Invasive/Alien terrestrial species

Previous answer Cycle 2 (28/06/2011):

- Not relevant

✕ Relevant	Not relevant
------------	--------------

	Impact		Origin		Trend of impact		
Impact	 Current	 Potential	 Inside	 Outside	 Decreasing	 Stable	 Increasing
 Positive							
 Negative 							

4.12.3 - Invasive/Alien freshwater species

Previous answer Cycle 2 (28/06/2011):

- Not relevant

Relevant	 Not relevant
----------	--

4.12.4 - Invasive/Alien marine species

Previous answer Cycle 2 (28/06/2011):

- Not relevant

Relevant	 Not relevant
----------	--

4.12.5 - Hyper-abundant species

Previous answer Cycle 2 (28/06/2011):

- Not relevant

Relevant	 Not relevant
----------	--

4.12.6 - Modified genetic material

Previous answer Cycle 2 (28/06/2011):

- Not relevant















Relevant	 Not relevant
----------	--

4.12.7 - Please comment as necessary on how the factors selected as relevant in 4.12 are affecting the property either negatively or positively

4.13. Management and institutional factors
















4.13.1 - Management system/Management plan

 Relevant	Not relevant
--	--------------

	Impact		Origin		Trend of impact		
Impact	 Current	 Potential	 Inside	 Outside	 Decreasing	 Stable	 Increasing
 Positive 							
 Negative							














4.13.2 - Legal framework

 Relevant	Not relevant
--	--------------

	Impact		Origin		Trend of impact		
Impact	 Current	 Potential	 Inside	 Outside	 Decreasing	 Stable	 Increasing
 Positive 							
 Negative							

4.13.3 - Governance

 Relevant	Not relevant
--	--------------

	Impact		Origin		Trend of impact		
Impact	 Current	 Potential	 Inside	 Outside	 Decreasing	 Stable	 Increasing
 Positive 							
 Negative							



4.13.4 - Management activities

Previous answer Cycle 2 (28/06/2011):

- Relevant, Positive, Current, Inside

✕ Relevant				Not relevant			
	Impact		Origin		Trend of impact		
Impact	 Current	 Potential	 Inside	 Outside	 Decreasing	 Stable	 Increasing
 Positive ✕		✕	✕	✕			
 Negative							

4.13.5 - Financial resources

✕ Relevant				Not relevant			
	Impact		Origin		Trend of impact		
Impact	 Current	 Potential	 Inside	 Outside	 Decreasing	 Stable	 Increasing
 Positive ✕		✕	✕	✕			
 Negative							

4.13.6 - Human resources

✕ Relevant				Not relevant			
	Impact		Origin		Trend of impact		
Impact	 Current	 Potential	 Inside	 Outside	 Decreasing	 Stable	 Increasing
 Positive ✕		✕	✕	✕			
 Negative							

4.13.7 - Low impact research/monitoring activities

Previous answer Cycle 2 (28/06/2011):

- Relevant, Positive, Current, Potential, Inside, Outside

✕ Relevant				Not relevant			
	Impact		Origin		Trend of impact		
Impact	 Current	 Potential	 Inside	 Outside	 Decreasing	 Stable	 Increasing
 Positive ✕		✕	✕	✕			
 Negative							

4.13.8 - High impact research/monitoring activities

Previous answer Cycle 2 (28/06/2011):

- Not relevant

Relevant	✕ Not relevant
----------	----------------

















4.13.9 - Please comment as necessary on how the factors selected as relevant in 4.13 are affecting the property either negatively or positively

4.14. Other factor(s)

4.14.1 - Other factor(s)

4.15. Factors Summary Table

4.15.1 - Factors Summary Table

Name	Impact		Origin		Trend	
4.1 Buildings and Development						
4.1.1 Housing						
4.1.3 Industrial areas						
4.1.5 Interpretative and visitation facilities						

4.2 Transportation Infrastructure						
4.2.1 Ground transport infrastructure						
4.3 Services Infrastructures						
4.3.2 Renewable energy facilities						
4.3.5 Major linear utilities						
4.7 Local conditions affecting physical fabric						
4.7.1 Wind						
4.7.2 Relative humidity						
4.7.3 Temperature						
4.7.5 Dust						
4.7.6 Water (rain/water table)						
4.7.7 Pests						
4.7.8 Micro-organisms						
4.8 Social/Cultural uses of heritage						
4.8.1 Ritual/Spiritual/Religious and associative uses						
4.8.2 Society's valuing of heritage						
4.8.4 Changes in traditional ways of life and knowledge system						
4.8.5 Identity, social cohesion, changes in local population and community						
4.8.6 Impacts of tourism/Visitation/Recreation						
4.9 Other human activities						
4.9.1 Illegal activities						
4.10 Climate change and severe weather events						
4.10.6 Temperature change						
4.11 Sudden ecological or geological events						
4.11.2 Earthquake						
4.11.5 Erosion and siltation/Deposition						

4.12 Invasive/alien species or hyper-abundant species						
4.12.2 Invasive/Alien terrestrial species						
4.13 Management and institutional factors						
4.13.1 Management system/Management plan						
4.13.2 Legal framework						
4.13.3 Governance						
4.13.4 Management activities						
4.13.5 Financial resources						
4.13.6 Human resources						
4.13.7 Low impact research/monitoring activities						
Legend	Current	Potential	Negative	Positive	Inside	Outside






4.16. Assessment of current and potential positive and negative factors

4.16.1 - Assessment of current and potential negative and positive factors

4.1 Buildings and Development

Name		Impact			Origin		Trend
4.1.1 Housing							
							
Spatial scale - Area affected by the factor							
	Restricted						
✕	Localised						
	Extensive						
	Widespread						
Temporal scale - Occurence of the impact							
✕	One off or rare						
	Intermittent or sporadic						
	Frequent						
	On-going						
Impact - Impact on the attributes							
	Insignificant						
✕	Minor						
	Significant						
	Major						

Management response - Capacity of management to respond	
	High capacity
✕	Medium capacity
	Low capacity
	No capacity and / or resources
Trend - Development over the last 6 years	
	Decreasing
✕	Static
	Increasing






Name	Impact	Origin	Trend
4.1.3 Industrial areas			
	    		

Spatial scale - Area affected by the factor	
✕	Restricted
	Localised
	Extensive
	Widespread

Temporal scale - Occurrence of the impact	
✕	One off or rare
	Intermittent or sporadic
	Frequent
	On-going

Impact - Impact on the attributes	
	Insignificant
✕	Minor
	Significant
	Major

Management response - Capacity of management to respond	
	High capacity
✕	Medium capacity
	Low capacity
	No capacity and / or resources
Trend - Development over the last 6 years	
	Decreasing
✕	Static
	Increasing

Name	Impact	Origin	Trend
4.1.5 Interpretative and visitation facilities	     		

Spatial scale - Area affected by the factor	
---	--

	Restricted
	Localised
✕	Extensive
	Widespread
Temporal scale - Occurence of the impact	
	One off or rare
✕	Intermittent or sporadic
	Frequent
	On-going
Impact - Impact on the attributes	
	Insignificant
✕	Minor
	Significant
	Major
Management response - Capacity of management to respond	
	High capacity
✕	Medium capacity
	Low capacity
	No capacity and / or resources
Trend - Development over the last 6 years	
	Decreasing
✕	Static
	Increasing







4.2 Transportation Infrastructure

Name	Impact			Origin		Trend
4.2.1 Ground transport infrastructure	+		!	+	→	→




Spatial scale - Area affected by the factor	
	Restricted
✕	Localised
	Extensive
	Widespread
Temporal scale - Occurence of the impact	
✕	One off or rare
	Intermittent or sporadic
	Frequent
	On-going
Impact - Impact on the attributes	
	Insignificant
✕	Minor
	Significant

	Major
Management response - Capacity of management to respond	
	High capacity
✕	Medium capacity
	Low capacity
	No capacity and / or resources
Trend - Development over the last 6 years	
	Decreasing
✕	Static
	Increasing

4.3 Services Infrastructures

Name	Impact	Origin	Trend
4.3.2 Renewable energy facilities	 	 	
	 	 	

Spatial scale - Area affected by the factor	
✕	Restricted
	Localised
	Extensive
	Widespread
Temporal scale - Occurrence of the impact	
✕	One off or rare
	Intermittent or sporadic
	Frequent
	On-going
Impact - Impact on the attributes	
	Insignificant
✕	Minor
	Significant
	Major
Management response - Capacity of management to respond	
	High capacity
✕	Medium capacity
	Low capacity
	No capacity and / or resources
Trend - Development over the last 6 years	
	Decreasing
✕	Static
	Increasing







Name	Impact	Origin	Trend
4.3.5 Major linear utilities	 	 	

Spatial scale - Area affected by the factor							
	Restricted						
✕	Localised						
	Extensive						
	Widespread						
Temporal scale - Occurrence of the impact							
✕	One off or rare						
	Intermittent or sporadic						
	Frequent						
	On-going						
Impact - Impact on the attributes							
	Insignificant						
✕	Minor						
	Significant						
	Major						
Management response - Capacity of management to respond							
	High capacity						
✕	Medium capacity						
	Low capacity						
	No capacity and / or resources						
Trend - Development over the last 6 years							
	Decreasing						
✕	Static						
	Increasing						



4.7 Local conditions affecting physical fabric

Name	Impact	Origin	Trend
4.7.1 Wind			
Spatial scale - Area affected by the factor			
	Restricted		
✕	Localised		
	Extensive		
	Widespread		
Temporal scale - Occurrence of the impact			
	One off or rare		
✕	Intermittent or sporadic		
	Frequent		
	On-going		
Impact - Impact on the attributes			
	Insignificant		

✕	Minor
	Significant
	Major
Management response - Capacity of management to respond	
	High capacity
	Medium capacity
	Low capacity
✕	No capacity and / or resources
Trend - Development over the last 6 years	
	Decreasing
✕	Static
	Increasing

Name	Impact	Origin	Trend
4.7.2 Relative humidity			
	  	 	

Spatial scale - Area affected by the factor	
	Restricted
✕	Localised
	Extensive
	Widespread
Temporal scale - Occurrence of the impact	
	One off or rare
	Intermittent or sporadic
	Frequent
✕	On-going
Impact - Impact on the attributes	
	Insignificant
	Minor
✕	Significant
	Major
Management response - Capacity of management to respond	
	High capacity
✕	Medium capacity
	Low capacity
	No capacity and / or resources
Trend - Development over the last 6 years	
	Decreasing
✕	Static
	Increasing







Name	Impact	Origin	Trend
4.7.3 Temperature	 	 	

Spatial scale - Area affected by the factor							
	Restricted						
✕	Localised						
	Extensive						
	Widespread						
Temporal scale - Occurence of the impact							
	One off or rare						
✕	Intermittent or sporadic						
	Frequent						
	On-going						
Impact - Impact on the attributes							
	Insignificant						
	Minor						
✕	Significant						
	Major						
Management response - Capacity of management to respond							
	High capacity						
✕	Medium capacity						
	Low capacity						
	No capacity and / or resources						
Trend - Developement over the last 6 years							
	Decreasing						
✕	Static						
	Increasing						

Name	Impact			Origin		Trend
4.7.5 Dust						

Spatial scale - Area affected by the factor	
	Restricted
✕	Localised
	Extensive
	Widespread
Temporal scale - Occurence of the impact	
	One off or rare
	Intermittent or sporadic
✕	Frequent
	On-going
Impact - Impact on the attributes	
	Insignificant
✕	Minor

	Significant
	Major
Management response - Capacity of management to respond	
	High capacity
✕	Medium capacity
	Low capacity
	No capacity and / or resources
Trend - Development over the last 6 years	
	Decreasing
✕	Static
	Increasing

Name	Impact	Origin	Trend
4.7.6 Water (rain/water table)	 	 	
	 	 	

Spatial scale - Area affected by the factor	
	Restricted
✕	Localised
	Extensive
	Widespread

Temporal scale - Occurrence of the impact	
✕	One off or rare
	Intermittent or sporadic
	Frequent
	On-going

Impact - Impact on the attributes	
	Insignificant
✕	Minor
	Significant
	Major

Management response - Capacity of management to respond	
	High capacity
✕	Medium capacity
	Low capacity
	No capacity and / or resources
Trend - Development over the last 6 years	
	Decreasing
✕	Static
	Increasing

Name	Impact	Origin	Trend
4.7.7 Pests			




Spatial scale - Area affected by the factor							
	Restricted						
	Localised						
	Extensive						
✕	Widespread						
Temporal scale - Occurrence of the impact							
	One off or rare						
	Intermittent or sporadic						
	Frequent						
✕	On-going						
Impact - Impact on the attributes							
	Insignificant						
	Minor						
	Significant						
✕	Major						
Management response - Capacity of management to respond							
	High capacity						
✕	Medium capacity						
	Low capacity						
	No capacity and / or resources						
Trend - Development over the last 6 years							
	Decreasing						
✕	Static						
	Increasing						

Name	Impact			Origin		Trend
4.7.8 Micro-organisms						

Spatial scale - Area affected by the factor	
	Restricted
	Localised
✕	Extensive
	Widespread
Temporal scale - Occurrence of the impact	
	One off or rare
	Intermittent or sporadic
	Frequent
✕	On-going
Impact - Impact on the attributes	
	Insignificant
	Minor

	Significant
✕	Major
Management response - Capacity of management to respond	
	High capacity
✕	Medium capacity
	Low capacity
	No capacity and / or resources
Trend - Development over the last 6 years	
	Decreasing
✕	Static
	Increasing

4.8 Social/Cultural uses of heritage

Name	Impact			Origin		Trend
4.8.1 Ritual/Spiritual/Religious and associative uses						

Spatial scale - Area affected by the factor	
✕	Restricted
	Localised
	Extensive
	Widespread
Temporal scale - Occurence of the impact	
✕	One off or rare
	Intermittent or sporadic
	Frequent
	On-going
Impact - Impact on the attributes	
✕	Insignificant
	Minor
	Significant
	Major
Management response - Capacity of management to respond	
	High capacity
✕	Medium capacity
	Low capacity
	No capacity and / or resources
Trend - Development over the last 6 years	
	Decreasing
✕	Static
	Increasing

Name	Impact	Origin	Trend
------	--------	--------	-------

4.8.2 Society's valuing of heritage						

Spatial scale - Area affected by the factor

	Restricted
	Localised
	Extensive
	Widespread

Temporal scale - Occurence of the impact

	One off or rare
	Intermittent or sporadic
	Frequent
	On-going

Impact - Impact on the attributes

	Insignificant
	Minor
	Significant
	Major

Management response - Capacity of management to respond

	High capacity
	Medium capacity
	Low capacity
	No capacity and / or resources

Trend - Developement over the last 6 years

	Decreasing
	Static
	Increasing

Name	Impact			Origin		Trend
4.8.4 Changes in traditional ways of life and knowledge system						

Spatial scale - Area affected by the factor

	Restricted
	Localised
	Extensive
	Widespread

Temporal scale - Occurence of the impact

	One off or rare
	Intermittent or sporadic
	Frequent
	On-going

Impact - Impact on the attributes

	Insignificant
--	---------------

	Minor
	Significant
	Major
Management response - Capacity of management to respond	
	High capacity
✕	Medium capacity
	Low capacity
	No capacity and / or resources
Trend - Development over the last 6 years	
✕	Decreasing
	Static
	Increasing

Name	Impact			Origin		Trend
4.8.5 Identity, social cohesion, changes in local population and community						

Spatial scale - Area affected by the factor	
	Restricted
✕	Localised
	Extensive
	Widespread

Temporal scale - Occurrence of the impact	
✕	One off or rare
	Intermittent or sporadic
	Frequent
	On-going

Impact - Impact on the attributes	
✕	Insignificant
	Minor
	Significant
	Major

Management response - Capacity of management to respond	
	High capacity
✕	Medium capacity
	Low capacity
	No capacity and / or resources
Trend - Development over the last 6 years	
	Decreasing
✕	Static
	Increasing

Name	Impact			Origin		Trend
4.8.6 Impacts of tourism/Visitation/Recreation						






Spatial scale - Area affected by the factor							
	Restricted						
✕	Localised						
	Extensive						
	Widespread						
Temporal scale - Occurrence of the impact							
✕	One off or rare						
	Intermittent or sporadic						
	Frequent						
	On-going						
Impact - Impact on the attributes							
✕	Insignificant						
	Minor						
	Significant						
	Major						
Management response - Capacity of management to respond							
	High capacity						
✕	Medium capacity						
	Low capacity						
	No capacity and / or resources						
Trend - Development over the last 6 years							
	Decreasing						
✕	Static						
	Increasing						

4.9 Other human activities

Name	Impact			Origin		Trend
4.9.1 Illegal activities						
Spatial scale - Area affected by the factor						
	Restricted					
✕	Localised					
	Extensive					
	Widespread					
Temporal scale - Occurrence of the impact						
	One off or rare					
✕	Intermittent or sporadic					
	Frequent					
	On-going					
Impact - Impact on the attributes						




	Insignificant
✕	Minor
	Significant
	Major
Management response - Capacity of management to respond	
	High capacity
✕	Medium capacity
	Low capacity
	No capacity and / or resources
Trend - Development over the last 6 years	
	Decreasing
✕	Static
	Increasing

4.10 Climate change and severe weather events



Name	Impact			Origin		Trend
4.10.6 Temperature change						
						

Spatial scale - Area affected by the factor	
	Restricted
✕	Localised
	Extensive
	Widespread
Temporal scale - Occurrence of the impact	
	One off or rare
✕	Intermittent or sporadic
	Frequent
	On-going
Impact - Impact on the attributes	
✕	Insignificant
	Minor
	Significant
	Major
Management response - Capacity of management to respond	
	High capacity
✕	Medium capacity
	Low capacity
	No capacity and / or resources
Trend - Development over the last 6 years	
	Decreasing
✕	Static
	Increasing

4.11 Sudden ecological or geological events

Name	Impact	Origin	Trend
4.11.2 Earthquake			
			

Spatial scale - Area affected by the factor	
<input checked="" type="checkbox"/>	Restricted
<input type="checkbox"/>	Localised
<input type="checkbox"/>	Extensive
<input type="checkbox"/>	Widespread
Temporal scale - Occurrence of the impact	
<input checked="" type="checkbox"/>	One off or rare
<input type="checkbox"/>	Intermittent or sporadic
<input type="checkbox"/>	Frequent
<input type="checkbox"/>	On-going
Impact - Impact on the attributes	
<input checked="" type="checkbox"/>	Insignificant
<input type="checkbox"/>	Minor
<input type="checkbox"/>	Significant
<input type="checkbox"/>	Major
Management response - Capacity of management to respond	
<input type="checkbox"/>	High capacity
<input checked="" type="checkbox"/>	Medium capacity
<input type="checkbox"/>	Low capacity
<input type="checkbox"/>	No capacity and / or resources
Trend - Development over the last 6 years	
<input type="checkbox"/>	Decreasing
<input checked="" type="checkbox"/>	Static
<input type="checkbox"/>	Increasing

Name	Impact	Origin	Trend
4.11.5 Erosion and siltation/Deposition			
			

Spatial scale - Area affected by the factor	
<input type="checkbox"/>	Restricted
<input checked="" type="checkbox"/>	Localised
<input type="checkbox"/>	Extensive
<input type="checkbox"/>	Widespread
Temporal scale - Occurrence of the impact	
<input type="checkbox"/>	One off or rare
<input checked="" type="checkbox"/>	Intermittent or sporadic

	Frequent
	On-going
Impact - Impact on the attributes	
	Insignificant
	Minor
✕	Significant
	Major
Management response - Capacity of management to respond	
	High capacity
✕	Medium capacity
	Low capacity
	No capacity and / or resources
Trend - Development over the last 6 years	
	Decreasing
✕	Static
	Increasing





4.12 Invasive/alien species or hyper-abundant species

Name	Impact			Origin		Trend
4.12.2 Invasive/Alien terrestrial species						




Spatial scale - Area affected by the factor	
✕	Restricted
	Localised
	Extensive
	Widespread
Temporal scale - Occurrence of the impact	
✕	One off or rare
	Intermittent or sporadic
	Frequent
	On-going
Impact - Impact on the attributes	
✕	Insignificant
	Minor
	Significant
	Major
Management response - Capacity of management to respond	
	High capacity
✕	Medium capacity
	Low capacity
	No capacity and / or resources
Trend - Development over the last 6 years	

	Decreasing
✕	Static
	Increasing

4.13 Management and institutional factors





Name	Impact			Origin		Trend
4.13.1 Management system/Management plan						

Spatial scale - Area affected by the factor	
	Restricted
	Localised
✕	Extensive
	Widespread
Temporal scale - Occurrence of the impact	
	One off or rare
	Intermittent or sporadic
✕	Frequent
	On-going
Impact - Impact on the attributes	
	Insignificant
	Minor
✕	Significant
	Major
Management response - Capacity of management to respond	
	High capacity
✕	Medium capacity
	Low capacity
	No capacity and / or resources
Trend - Development over the last 6 years	
	Decreasing
✕	Static
	Increasing

Name	Impact			Origin		Trend
4.13.2 Legal framework						





Spatial scale - Area affected by the factor	
	Restricted
	Localised
✕	Extensive
	Widespread
Temporal scale - Occurrence of the impact	

	One off or rare
	Intermittent or sporadic
✕	Frequent
	On-going
Impact - Impact on the attributes	
	Insignificant
	Minor
✕	Significant
	Major
Management response - Capacity of management to respond	
✕	High capacity
	Medium capacity
	Low capacity
	No capacity and / or resources
Trend - Development over the last 6 years	
	Decreasing
✕	Static
	Increasing

Name	Impact			Origin		Trend
4.13.3 Governance						

Spatial scale - Area affected by the factor	
	Restricted
	Localised
✕	Extensive
	Widespread
Temporal scale - Occurrence of the impact	
	One off or rare
	Intermittent or sporadic
✕	Frequent
	On-going
Impact - Impact on the attributes	
	Insignificant
	Minor
✕	Significant
	Major
Management response - Capacity of management to respond	
✕	High capacity
	Medium capacity
	Low capacity
	No capacity and / or resources

Trend - Development over the last 6 years	
	Decreasing
✕	Static
	Increasing

Name	Impact			Origin		Trend
4.13.4 Management activities						




Spatial scale - Area affected by the factor	
	Restricted
	Localised
✕	Extensive
	Widespread

Temporal scale - Occurrence of the impact	
	One off or rare
	Intermittent or sporadic
✕	Frequent
	On-going

Impact - Impact on the attributes	
	Insignificant
	Minor
✕	Significant
	Major

Management response - Capacity of management to respond	
	High capacity
✕	Medium capacity
	Low capacity
	No capacity and / or resources

Trend - Development over the last 6 years	
	Decreasing
✕	Static
	Increasing

Name	Impact			Origin		Trend
4.13.5 Financial resources						

Spatial scale - Area affected by the factor	
	Restricted
	Localised
✕	Extensive
	Widespread




Temporal scale - Occurrence of the impact	
---	--

	One off or rare
	Intermittent or sporadic
	Frequent
✕	On-going
Impact - Impact on the attributes	
	Insignificant
	Minor
✕	Significant
	Major
Management response - Capacity of management to respond	
	High capacity
✕	Medium capacity
	Low capacity
	No capacity and / or resources
Trend - Development over the last 6 years	
	Decreasing
✕	Static
	Increasing

Name	Impact			Origin		Trend
4.13.6 Human resources						

Spatial scale - Area affected by the factor	
	Restricted
✕	Localised
	Extensive
	Widespread
Temporal scale - Occurrence of the impact	
	One off or rare
✕	Intermittent or sporadic
	Frequent
	On-going
Impact - Impact on the attributes	
	Insignificant
	Minor
✕	Significant
	Major
Management response - Capacity of management to respond	
	High capacity
✕	Medium capacity
	Low capacity
	No capacity and / or resources

Trend - Development over the last 6 years	
	Decreasing
✕	Static
	Increasing

Name	Impact			Origin		Trend
4.13.7 Low impact research/monitoring activities						

Spatial scale - Area affected by the factor	
	Restricted
✕	Localised
	Extensive
	Widespread

Temporal scale - Occurrence of the impact	
	One off or rare
✕	Intermittent or sporadic
	Frequent
	On-going

Impact - Impact on the attributes	
✕	Insignificant
	Minor
	Significant
	Major

Management response - Capacity of management to respond	
	High capacity
	Medium capacity
✕	Low capacity
	No capacity and / or resources

Trend - Development over the last 6 years	
	Decreasing
✕	Static
	Increasing

4.17. Serial inscriptions (national or transnational)

4.17.1 - If your property is a serial inscription (national or transnational) please identify which components of the property are impacted by each factor

4.18. Prediction of the state of conservation at next cycle of Periodic Reporting.

4.18.1 - Please predict what the state of conservation of each attribute will be approximately 6 years from now (at the time of the next cycle of Periodic Reporting)

	Attribute	Preserved	Compromised	Seriously compromised	Lost
4.18.1.1		✕			
4.18.1.2		✕			
4.18.1.3		✕			
4.18.1.4		✕			

5. Protection and Management of the Property

5.1. Boundaries and Buffer Zones

5.1.1 - Are the boundaries of the World Heritage property adequate to maintain the property's Outstanding Universal Value?

The boundaries are **adequate to maintain** the property's Outstanding Universal Value

5.1.2 - Are the boundaries of the World Heritage property known and recognised?

The boundaries **are known by both** the management authority and local communities/landowners

5.1.3 - Are the buffer zone(s) of the World Heritage property adequate to maintain the property's Outstanding Universal Value?

The buffer zones are **adequate** to maintain the property's Outstanding Universal Value

5.1.4 - Are the boundaries of the buffer zones known and recognised?

The buffer zones of the World Heritage property **are known and recognised by both** the management authority and local communities/landowners

5.1.5 - Comments, conclusions and/or recommendations related to boundaries and buffer zones of the World Heritage property

5.2. Protective Measures

5.2.1 - Protective designation (legal, regulatory, contractual, planning, institutional and/or traditional).

The town of Shakhriyabz was entered on the List of Historic Towns under Resolution No. 339 of the Council of Ministers of Uzbekistan in 1973.

The town was also designated "Monument of Significance for the Republic" by an earlier Resolution of 1973.

5.2.2 - Please list any legislation and other measures (regulatory -including spatial planning- contractual, institutional or traditional) not included in 5.2.1 and indicate the category

5.2.3 - Is the legal framework (i.e. legislation and/or regulation including spatial planning) adequate for maintaining the Outstanding Universal Value including conditions of Integrity and/or Authenticity of the property?

The **legal framework** for maintaining of the Outstanding Universal Value including conditions of Authenticity and/or Integrity of the World Heritage property provides an **adequate basis for effective management and protection**

5.2.4 - Is the legal framework (i.e. legislation and/or regulation) adequate in the buffer zone for maintaining the Outstanding Universal Value including conditions of Integrity and/or Authenticity of the property?

An **adequate legal framework** in the buffer zone for maintaining the Outstanding Universal Value including conditions of Authenticity and/or Integrity of the World Heritage property exists **but there are some deficiencies in implementation**

5.2.5 - Is the legal framework (i.e. legislation and/or regulation) in the broader setting of the World Heritage property adequate for maintaining the Outstanding Universal Value including conditions of Integrity and/or Authenticity of the property?

The **legal framework** for the broader setting of the World Heritage property provides an **adequate basis for** effective management and protection of the property, contributing to the maintenance of its Outstanding Universal Value including conditions of Authenticity and/or Integrity

5.2.6 - Can the legal framework (i.e. legislation and/or regulation) be enforced?

There is **acceptable capacity/resources** to enforce legislation and/or regulation in the World Heritage property but some deficiencies of enforcement remain

5.2.7 - Please provide a short summary of how the legislation, including spatial planning and other regulation, works in practice

5.2.8 - Comments, conclusions and/or recommendations about the information related to the measures taken to protect the World Heritage property

5.3. Management System/Management Plan

5.3.1 - Please check the box which most closely match the character of the governance and management system of the property

Public management system at national level

If 'Other', please specify

5.3.2 - Management System: Please indicate which of the various management tools listed below are used to help protect the property.

A statutory Management Plan or zoning plan for the property.

5.3.3 - Please give a brief description of the management system currently in place at your property

5.3.4 - Management Documents

5.3.5 - Has any use been made of the 2011 Recommendation on the Historic Urban Landscape in developing policies and best practices for the protection of this property?

Some use has been made of the 2011 Recommendation on the Historic Urban Landscape

5.3.6 - If the Historic Urban Landscape Recommendation has been used at this property, please describe briefly what has been done.

5.3.7 - Has any use been made of the Policy Document on the Impacts of Climate Change on World Heritage Properties at the property?

No use has been made of the World Heritage Policy for Climate Change

5.3.8 - If the Climate Change policy has been used, please briefly describe what has been done along with any research on the impacts of Climate Change on the property:

5.3.9 - Has any use been made of the Strategy for Reducing Risks from Disasters at World Heritage Properties at the property ?

No use has been made of the Strategy for Reducing Risks from Disasters at World Heritage Properties

5.3.10 - If the Strategy for Reducing Risks from Disasters at World Heritage Properties has been used, please briefly describe what has been done

5.3.11 - Rate the coordination between the various levels of administration (i.e. national/federal; regional/provincial/state; local/municipal etc.) involved in the management of the World Heritage property

There is **coordination** between the range of administrative bodies involved in the management of the property, **but it could be improved**

5.3.12 - Is the management system/plan adequate to maintain the property's Outstanding Universal Value?

The management system/plan is **not adequate** to maintain the property's Outstanding Universal Value

5.3.13 - Is the management system being implemented?

The management system is being **only partially implemented**

5.3.14 - Is there an annual work/action plan and is it being implemented?

An annual work/action plan **exists but few of its activities** are being implemented

5.3.15 - Does the management system include formal mechanisms and procedures that ensure participation and contribution of the following groups, living within or near the World Heritage property and/or buffer zone in management decisions that maintain the Outstanding Universal Value of the property?

		Not applicable	No mechanisms for participation	Some participation	Direct participation	Transformative participation in all relevant decision processes
5.3.15.1	Local communities			✗		
5.3.15.2	Local authorities			✗		
5.3.15.3	Landowners in the property and the buffer zone	✗				
5.3.15.4	Indigenous peoples		✗			
5.3.15.5	Women		✗			
5.3.15.6	Other specific groups		✗			
	If you selected, 'Other specific groups' please specify					

5.3.16 - Please rate the cooperation/relationship between the World Heritage property managers/coordinators/staff and the following groups

		Not applicable	Non-existent	Poor	Fair	Good
5.3.16.1	Local communities				✗	
5.3.16.2	Local/Municipal authorities				✗	
5.3.16.3	Indigenous peoples				✗	
5.3.16.4	Landowners				✗	
5.3.16.5	Women				✗	
5.3.16.6	Youth/Children				✗	
5.3.16.7	Researchers				✗	
5.3.16.8	Local Visitors/Tourists				✗	
5.3.16.9	National/International tourists				✗	
5.3.16.10	Tourism Industry				✗	
5.3.16.11	Local businesses and industries				✗	
5.3.16.12	NGOs				✗	

5.3.16.13	Other specific groups				×	
	If you selected 'Other specific groups', please specify					

5.3.17 - Please rate the extent to which the management system of your property contributes towards achieving the objectives of the World Heritage Committee's Policy for the Integration of a Sustainable Development Perspective into the Processes of the *World Heritage Convention*

		Not applicable	No contribution	Limited	Significant	Full achievement
5.3.17.1	The management system of the property contributes to gender equality			×		
5.3.17.2	The management system of the property provides ecosystem services/benefits to the local community (e.g. fresh air, water, food, medicinal plants)			×		
5.3.17.3	The management system of the property contributes to social inclusion and equity, improving opportunities for all, irrespective of age, sex, disability, ethnicity, origin, religion or economic or other status			×		
5.3.17.4	The management system of the property integrates a human rights-based approach			×		
5.3.17.5	The management system of the property contributes to fostering inclusive local economic development, and to enhancing livelihood			×		
5.3.17.6	The management system of the property contributes to conflict prevention, including respect for cultural diversity within and around the World Heritage property			×		

5.3.18 - Please provide further details on the ratings of the management system given in the table above

5.3.19 - Comments, conclusions and/or recommendations related to the management system/plan

6. Financial and Human Resources

6.1. Funding

6.1.1 - If your funding sources do not exactly fit those shown, put the relevant amounts against the funding type that most closely represents your situation, and use the comment box below to provide more details.

		Project costs	Running costs
6.1.1.1	Multilateral funding (GEF, World Bank, etc.)	0 %	0 %
6.1.1.2	Bilateral international funding	0 %	0 %
6.1.1.3	World Heritage Fund (International Assistance)	0 %	0 %
6.1.1.4	Contribution from other conventions and programmes	0 %	0 %
6.1.1.5	International donations (NGOs, foundations, etc.)	0 %	0 %
6.1.1.6	Governmental (national/federal)	70 %	70 %
6.1.1.7	Governmental (regional/provincial/state)	30 %	30 %
6.1.1.8	Governmental (local/municipal)	0 %	0 %
6.1.1.9	In-country donations (NGOs, foundations, etc.)	0 %	0 %
6.1.1.10	Individual visitor charges (e.g. entry, toilets, parking, camping fees, etc.)	0 %	0 %
6.1.1.11	Commercial activities (e.g. merchandising and catering, filming permit, concessions, etc.)	0 %	0 %
6.1.1.12	Other	0 %	0 %
		Total 100 %	Total 100 %

6.1.2 - Please comment here on any other aspects of funding sources not covered in the table above

6.1.3 - Is the current budget sufficient to manage the World Heritage property effectively?

The available **budget is acceptable** but **could be further improved** to fully meet the management needs

6.1.4 - Are the existing sources of funding secure and likely to remain so?

The existing sources of funding are **secure over both the medium- and long-term**

6.1.5 - Comments, conclusion, and/or recommendations related to finance and infrastructure

6.1.6 - Estimate the distribution of men and women involved in the management, conservation, interpretation of the World Heritage properties and the extent to which they are drawn from local communities.

		From local communities %	From elsewhere %
6.1.6.1	Men	80 %	80 %

6.1.6.2	Women	20 %	20 %
		Total 100 %	Total 100 %

6.1.7 - Are available human resources adequate to manage the World Heritage property?

Human resources **partly meet** the management needs of the World Heritage property

6.1.8 - Considering the management needs of the World Heritage property, please rate the availability of professionals in the following disciplines

Conservation	Poor
Environmental sustainability	Not applicable
Community participation and inclusion	Not available
Risk preparedness	Poor
Capacity development and education	Fair
Administration	Fair
Research and monitoring	Poor
Awareness raising and public information/communication	Fair
Marketing and promotion	Poor
Interpretation	Poor
Visitor management/tourism	Poor
Enforcement (custodians, police)	Not available

6.1.9 - Please rate the availability of training opportunities for the management of the World Heritage property in the following disciplines

Conservation	Poor
Environmental sustainability	Not available
Community participation and inclusion	Not available
Risk preparedness	Poor
Capacity development and education	Fair
Administration	Fair
Research and monitoring	Fair
Awareness raising and public information/communication	Fair
Marketing and promotion	Fair
Interpretation	Poor
Visitor management/tourism	Fair
Enforcement (custodians, police)	Fair

6.1.10 - Has any use been made of the World Heritage Strategy for Capacity Building at the property?

Some use has been made of the World Heritage Strategy for Capacity Building

6.1.11 - If the World Heritage Strategy for Capacity Building has been used, please briefly describe what has been done.

6.1.12 - Are there site-specific capacity building plans or programmes that develop local expertise and that contribute to the transfer of skills for the conservation and management of the World Heritage property?

A site-based capacity building plan or programme is in place and partially implemented; some technical skills are being transferred to those managing the property locally, **but most technical work is carried out by external staff**

6.1.13 - Comments, conclusions and/or recommendations related to human resources, expertise and training

7. Scientific Studies and Research Projects

7.1 - Is there adequate knowledge (scientific or traditional) about the values and attributes of the World Heritage property to support planning, management and decision-making to ensure that Outstanding Universal Value is maintained?

Knowledge about the values and attributes of the World Heritage property is **acceptable** for most key areas but there are gaps

7.2 - Is there a planned programme of research at the property which is directed towards management needs and/or improving

understanding of Outstanding Universal Value?

There is **considerable research** but it is **not directed towards management needs and/or improving understanding of Outstanding Universal Value**

7.3 - Are results from research programmes publicly available and disseminated?

Research results **are shared with local communities and some national agencies**

7.4 - Comments, conclusions and/or recommendations related to scientific studies and research projects

8. Education, Information and Awareness Building

8.1 - Please rate the awareness and understanding of the existence and justification for inscription of the World Heritage property amongst the following groups

Local communities	Poor
Local/municipal authorities	Fair
Indigenous peoples	Poor
Landowners	Poor
Women	Fair
Youth/children	Poor
Researchers	Fair
Local visitors	Poor
National/international tourists	Poor
Tourism industry	Fair
Local businesses and industries	Poor
NGOs	Fair
Other specific groups	Poor
If you selected 'Other specific groups', please describe	

8.2 - Does the property have a heritage education programme(s) for children and/or youth, that can contribute to a better understanding of heritage, promote diversity and foster intercultural dialogue?

There is **no need** for an education and awareness programme for children and/or youth

8.3 - Who are the target audiences for education and awareness programmes at your property?

Indigenous peoples
Youth/children
Researchers
National/international tourists
Tourism industry
NGOs

8.4 - Please rate the adequacy of the following visitor facilities and services at the World Heritage property for education, information, interpretation and awareness building

Visitor centre	Fair
Site museum	Fair
Information booths	Fair
Guided tours	Fair
Trails/routes	Fair
Printed information materials	Fair
Online (website, social media, etc.)	Fair
Transportation facilities	Fair
Other	Fair
If 'Other' is selected, please specify	

8.5 - Comments, conclusions and/or recommendations related to education, information and awareness building

9. Visitor Management

9.1 - Please provide estimated annual visitor numbers (including national and international visitors) since the last Periodic Report

50000 / 600000 / 600000 / 600000 / 600000 /

9.2 - What information sources are used to collect visitor statistics?

Entry tickets and registries

Tourism industry

Visitor surveys

9.3 - What is the average length stay of a visitor to the World Heritage property?

Overnight stay

9.4 - Please provide the source of information

9.5 - What is the approximate average daily visitor expenditure? (Please provide an estimated monetary figure in USD)

70 / 50 / 50 / 40 / 30 / 100 /

9.6 - Please provide the source of information

9.7 - Does the management system/plan for the World Heritage property include a strategy with an action plan to manage visitors, tourism activity and its derived economic, socio-cultural and environmental impacts?

There **is a strategy** to manage visitors, tourism activity and its derived impacts on the World Heritage property but there are **some deficiencies in implementation**

9.8 - Please provide any comments relating to the answer provided above in question 9.7

9.9 - Is visitor use effectively managed to maintain the Outstanding Universal Value of the property?

There **is some management** of the visitor use of the World Heritage property

9.10 - Is the effectiveness of tourism management regularly monitored?

Yes, using a different system

If a different system, please specify

9.11 - How does the tourism industry cooperate with the site management to improve visitor experiences and maintain the Outstanding Universal Value of the World Heritage property?

There **is contact** between those responsible for the World Heritage property and the tourism industry but this **is largely confined to administrative or regulatory matters**

9.12 - How well is the information on the Outstanding Universal Value of the property presented and interpreted?

The presentation and interpretation of the Outstanding Universal Value of the property **is acceptable but improvements could be made**

9.13 - At how many locations is the World Heritage emblem displayed at the property?

Not displayed at all

9.14 - How does visitor/tourism revenue (e.g. entry charges, permits) contribute to the management of the World Heritage property?

Fees are collected, and make **some contribution** to the management of the World Heritage property

9.15 - Are there locally driven sustainable tourism initiatives?

Yes

If 'Yes', please specify

9.16 - Are the benefits of tourism shared with local communities?

Yes

If 'Yes', please specify

9.17 - Comments, conclusions and/or recommendations related to visitation/tourism/public use of the World Heritage property

10. Monitoring

10.1 - Is there a monitoring programme at the property directed towards management needs and/or towards improving the understanding of the Outstanding Universal Value?

There **is a small amount of monitoring**, but it is not planned

10.2 - Is necessary information available in order to define key indicators for measuring the state of conservation and are they used in monitoring how the Outstanding Universal Value of the property is being maintained?

Information on the values of the World Heritage property **is sufficient to define key indicators**, but this **has not been done**

10.3 - Are key indicators defined and in place for the following principal aspects of the property?

	Extend of indicators	Not applicable	No indicators	Indicators have been defined but are not yet in use	Indicators are in place and in use since the last Periodic Reporting cycle
10.3.1	State of conservation			✗	
10.3.2	Effectiveness of the management system			✗	
10.3.3	Character of governance			✗	
10.3.4	Appropriate synergy with other conservation designations			✗	
10.3.5	Contribution to sustainable development			✗	
10.3.6	Capacity development			✗	

10.4 - Please provide information on relevant key indicators adopted at the property

10.5 - Please rate the level of involvement in monitoring of the following groups:

World Heritage managers/coordinators and staff	Fair
Local/municipal authorities	Poor
Local communities	Poor
Indigenous peoples	Poor
Landowners	Poor
Women	Poor
Researchers	Fair
Tourism industry	Fair
Local businesses and industry	Poor
NGOs	Fair
Other specific groups	Poor
If you selected 'Other specific groups', please specify	

10.6 - Has the State Party implemented relevant recommendations arising from the World Heritage Committee?

Implementation is complete

10.7 - Please provide comments relevant to the implementation of recommendations from the World Heritage Committee.

10.8 - Comments, conclusions and/or recommendations related to Monitoring

11. Identification of Priority Management Needs

11.1 - Identification of Priority Management Needs

5.2	Protective Measures	
5.2.4	An adequate legal framework in the buffer zone for maintaining the Outstanding Universal Value including conditions of Authenticity and/or Integrity of the World Heritage property exists but there are some deficiencies in implementation	✗
5.2.6	There is acceptable capacity/resources to enforce legislation and/or regulation in the World Heritage property but some deficiencies of enforcement remain	
5.3	Management System/Management Plan	
5.3.5	Some use has been made of the Historic Urban Landscape Recommendation to develop policies and best practices for the protection of the property	✗
5.3.7	No use has been made of the Policy Document on the Impacts of Climate Change on World Heritage Properties at the property	
5.3.9	No use has been made of the Strategy for Reducing Risks from Disasters at World Heritage Properties at the property	
5.3.11	There is coordination between the range of administrative bodies involved in the management of the property, but it could be improved	
5.3.12	The management system/plan is not adequate to maintain the property's Outstanding Universal Value	
5.3.13	The management system at the property is only being partially implemented	
5.3.14	An annual work/action plan exists for the property but few of the activities are being implemented	

5.3.17	<ul style="list-style-type: none"> In a limited manner, the management system of the World Heritage property does contribute to gender equality In a limited manner, the management system of the World Heritage property does provide ecosystem services/benefits to the local community (e.g. fresh air, water, food, medicinal plants) In a limited manner, the management system of the World Heritage property does contribute to social inclusion and equity, improving opportunities for all, irrespective of age, sex, disability, ethnicity, origin, religion or economic or other status In a limited manner, the management system of the World Heritage property does integrate a human rights-based approach In a limited manner, the management system of the World Heritage property does contribute to fostering inclusive local economic development, and to enhancing livelihood In a limited manner, the management system of the World Heritage property does contribute to conflict prevention, including respect for cultural diversity within and around the World Heritage property 	X
6.1	Funding	
6.1.3	The available budget is acceptable but could be further improved to fully meet the management needs of the World Heritage property	X
6.1.7	Human resources partly meet the management needs of the World Heritage property	
6.1.10	Some use has been made of the World Heritage Strategy for Capacity Development at the World Heritage property	X
6.1.12	A site-based capacity building plan or programme is in place and partially implemented; some technical skills are being transferred to those managing the property locally, but most technical work is carried out by external staff	
7	Scientific Studies and Research Projects	
7.2	There is considerable research in the World Heritage property but it is not directed towards management needs and/or improving understanding of Outstanding Universal Value	X
9	Visitor Management	
9.7	There is a strategy to manage visitors, tourism activity and its derived impacts on the World Heritage property but there are some deficiencies in implementation	X
9.9	There is some management of the visitor use of the World Heritage property	
9.11	There is contact but this is largely confined to administrative or regulatory mattersThere is contact between those responsible for the World Heritage property and the tourism industry but this is largely confined to administrative or regulatory matters	
9.12	The presentation and interpretation of the Outstanding Universal Value of the property is acceptable but improvements could be made	X
10	Monitoring	
10.1	There is a small amount of monitoring at the World Heritage property, but it is not planned	X
10.2	Information on the values of the World Heritage property is sufficient to define key indicators, but this has not been done	
Please select 1 more issues.		
<input checked="" type="checkbox"/> Please save this question to reflect changes		

12. Summary and Conclusions

12.1. Summary - Factors affecting the Property

12.1.1 - Summary - Factors affecting the Property

4.3	Services Infrastructures						
4.3.5	Major linear utilities						
4.7	Local conditions affecting physical fabric						
4.7.1	Wind	<p>Criterion (iii): Shakhriyabz contains many fine monuments, and in particular those from the Temurid period, which was of great cultural and political significance in medieval Central Asia.</p> <p>Criterion (iv): The buildings of Shakhriyabz, notably</p>	<p>Wind - Winds are one of the factors that naturally erode monuments. Timely repair of wind damage is important in maintaining the integrity of monuments. The regional offices of the department should always be ready for any problems that may arise...</p>	<p>The regional department is responsible for monitoring the status of the boundaries of the World Heritage Site and the protected area (buffer zone). Every five years, the regional inspectorate conducts detailed monitoring of all cultural heritage...</p>	<p>The current annual plan will be the basis for the implementation of the next annual work plan. An overall work plan will also be considered if necessary. The evaluation includes the implementation of the annual report, the annual plan as its compone</p>	<p>The Department of Cultural Heritage under the Ministry of Culture and its regional offices are responsible for the World Heritage Site. These organizations are supported by local governments. Citizens must fulfill their obligations to maintain WH...</p>	<p>All activities carried out within the boundaries of the World Heritage Site and protected areas are supervised by the regional department. All types of monitoring activities should be carried out after the completion of work processes and only with</p>

4.7.2	Relative humidity	Criterion (iii): Shakhriyabz contains many fine monuments, and in particular those from the Timurid period, which was of great cultural and political significance in medieval Central Asia. • Criterion (iv): The buildings of Shakhriyabz, notably	Moisture - An increase in humidity is a factor that leads to the erosion of monuments or the decay of a piece of wood. To do this, it is necessary to take measures to reduce humidity, including the creation of ventilation and drainage systems.....	The regional department is responsible for monitoring the status of the boundaries of the World Heritage Site and the protected area (buffer zone). Every five years, the regional inspectorate conducts detailed monitoring of all cultural heritage...	The current annual plan will be the basis for the implementation of the next annual work plan. An overall work plan will also be considered if necessary. The evaluation includes the implementation of the annual report, the annual plan as its compone	The Department of Cultural Heritage under the Ministry of Culture and its regional offices are responsible for the World Heritage Site. These organizations are supported by local governments. Citizens must fulfill their obligations to maintain WH...	All activities carried out within the boundaries of the World Heritage Site and protected areas are supervised by the regional department. All types of monitoring activities should be carried out after the completion of work processes and only with
4.7.3	Temperature	Criterion (iii): Shakhriyabz contains many fine monuments, and in particular those from the Timurid period, which was of great cultural and political significance in medieval Central Asia. • Criterion (iv): The buildings of Shakhriyabz, notably	Temperature change - various negative conditions occur as a result of temperature change in architectural monuments. In order to prevent these changes, it is necessary to conduct frequent inspections and develop measures to avoid negative consequenc	The regional department is responsible for monitoring the status of the boundaries of the World Heritage Site and the protected area (buffer zone). Every five years, the regional inspectorate conducts detailed monitoring of all cultural heritage...	The current annual plan will be the basis for the implementation of the next annual work plan. An overall work plan will also be considered if necessary. The evaluation includes the implementation of the annual report, the annual plan as its compone	The Department of Cultural Heritage under the Ministry of Culture and its regional offices are responsible for the World Heritage Site. These organizations are supported by local governments. Citizens must fulfill their obligations to maintain WH...	All activities carried out within the boundaries of the World Heritage Site and protected areas are supervised by the regional department. All types of monitoring activities should be carried out after the completion of work processes and only with
4.7.5		Dust					
4.7.6		Water (rain/water table)					
4.7.7	Pests	Criterion (iii): Shakhriyabz contains many fine monuments, and in particular those from the Timurid period, which was of great cultural and political significance in medieval Central Asia. • Criterion (iv): The buildings of Shakhriyabz, notably	Regular inspections should be carried out to control pests. The control plan should be developed by the territorial administrations. The regional offices of the department should always be ready for any problems that may arise. The problem is reduced	The regional department is responsible for monitoring the status of the boundaries of the World Heritage Site and the protected area (buffer zone). Every five years, the regional inspectorate conducts detailed monitoring of all cultural heritage...	The current annual plan will be the basis for the implementation of the next annual work plan. An overall work plan will also be considered if necessary. The evaluation includes the implementation of the annual report, the annual plan as its compone	The Department of Cultural Heritage under the Ministry of Culture and its regional offices are responsible for the World Heritage Site. These organizations are supported by local governments. Citizens must fulfill their obligations to maintain WH...	All activities carried out within the boundaries of the World Heritage Site and protected areas are supervised by the regional department. All types of monitoring activities should be carried out after the completion of work processes and only with
4.7.8	Micro-organisms	Criterion (iii): Shakhriyabz contains many fine monuments, and in particular those from the Timurid period, which was of great cultural and political significance in medieval Central Asia. • Criterion (iv): The buildings of Shakhriyabz, notably	Molding - As a result of molding, the original condition of the monuments (patterns, inscriptions, etc.) can be damaged. Therefore, monuments should be cleaned in a timely manner. The regional offices of the department should always be ready for any.	The regional department is responsible for monitoring the status of the boundaries of the World Heritage Site and the protected area (buffer zone). Every five years, the regional inspectorate conducts detailed monitoring of all cultural heritage...	The current annual plan will be the basis for the implementation of the next annual work plan. An overall work plan will also be considered if necessary. The evaluation includes the implementation of the annual report, the annual plan as its compone	The Department of Cultural Heritage under the Ministry of Culture and its regional offices are responsible for the World Heritage Site. These organizations are supported by local governments. Citizens must fulfill their obligations to maintain WH...	All activities carried out within the boundaries of the World Heritage Site and protected areas are supervised by the regional department. All types of monitoring activities should be carried out after the completion of work processes and only with
4.9	Other human activities						
4.9.1		Illegal activities					
4.11	Sudden ecological or geological events						

4.11.5	Erosion and siltation/Deposition	Criterion (iii): Shakhriyabz contains many fine monuments, and in particular those from the Temurid period, which was of great cultural and political significance in medieval Central Asia. • Criterion (iv): The buildings of Shakhriyabz, notably	Erosion - In ancient monuments, erosion occurs naturally over time. Conservation and restoration work will need to be carried out on a regular basis on monuments where erosion is present. The regional offices of the department should always be ready	The regional department is responsible for monitoring the status of the boundaries of the World Heritage Site and the protected area (buffer zone). Every five years, the regional inspectorate conducts detailed monitoring of all cultural heritage...	The current annual plan will be the basis for the implementation of the next annual work plan. An overall work plan will also be considered if necessary. The evaluation includes the implementation of the annual report, the annual plan as its compone	The Department of Cultural Heritage under the Ministry of Culture and its regional offices are responsible for the World Heritage Site. These organizations are supported by local governments. Citizens must fulfill their obligations to maintain WH...	All activities carried out within the boundaries of the World Heritage Site and protected areas are supervised by the regional department. All types of monitoring activities should be carried out after the completion of work processes and only with
--------	----------------------------------	--	---	--	---	---	--

Question not completed

12.2. Summary - Management Needs

12.2.1 - Summary - Management Needs

5.2	Protective Measures				
		Actions	Timeframe	Lead agency (and others involved)	More info / comment
5.2.4	An adequate legal framework in the buffer zone for maintaining the Outstanding Universal Value including conditions of Authenticity and/or Integrity of the World Heritage property exists but there are some deficiencies in implementation	The regional offices of the department should always be ready for any problems that may arise...	The current annual plan will be the basis for the implementation of the next annual work plan. An overall work plan will also be considered if necessary. The evaluation includes the implementation of the annual report, the annual plan as its compone	The Department of Cultural Heritage under the Ministry of Culture and its regional offices are responsible for the World Heritage Site. These organizations are supported by local governments. Citizens must fulfill their obligations to maintain WH...	All activities carried out within the boundaries of the World Heritage Site and protected areas are supervised by the regional department. All types of monitoring activities should be carried out after the completion of work processes and only with
5.3	Management System/Management Plan				
5.3.5	Some use has been made of the Historic Urban Landscape Recommendation to develop policies and best practices for the protection of the property	The regional offices of the department should always be ready for any problems that may arise...	The current annual plan will be the basis for the implementation of the next annual work plan. An overall work plan will also be considered if necessary. The evaluation includes the implementation of the annual report, the annual plan as its compone	The Department of Cultural Heritage under the Ministry of Culture and its regional offices are responsible for the World Heritage Site. These organizations are supported by local governments. Citizens must fulfill their obligations to maintain WH...	All activities carried out within the boundaries of the World Heritage Site and protected areas are supervised by the regional department. All types of monitoring activities should be carried out after the completion of work processes and only with
5.3.17	<ul style="list-style-type: none">• In a limited manner, the management system of the World Heritage property does contribute to gender equality• In a limited manner, the management system of the World Heritage property does provide ecosystem services/benefits to the local community (e.g. fresh air, water, food, medicinal plants)• In a limited manner, the	The regional offices of the department should always be ready for any problems that may arise...	The current annual plan will be the basis for the implementation of the next annual work plan. An overall work plan will also be considered if necessary. The evaluation includes the implementation of the annual report, the annual plan as its compone	The Department of Cultural Heritage under the Ministry of Culture and its regional offices are responsible for the World Heritage Site. These organizations are supported by local governments. Citizens must fulfill their obligations to maintain WH...	All activities carried out within the boundaries of the World Heritage Site and protected areas are supervised by the regional department. All types of monitoring activities should be carried out after the completion of work processes and only with

	<p>management system of the World Heritage property does contribute to social inclusion and equity, improving opportunities for all, irrespective of age, sex, disability, ethnicity, origin, religion or economic or other status</p> <ul style="list-style-type: none"> • In a limited manner, the management system of the World Heritage property does integrate a human rights-based approach • In a limited manner, the management system of the World Heritage property does contribute to fostering inclusive local economic development, and to enhancing livelihood • In a limited manner, the management system of the World Heritage property does contribute to conflict prevention, including respect for cultural diversity within and around the World Heritage property 				
--	---	--	--	--	--

6.1	Funding				
6.1.3	The available budget is acceptable but could be further improved to fully meet the management needs of the World Heritage property	The regional offices of the department should always be ready for any problems that may arise...	The current annual plan will be the basis for the implementation of the next annual work plan. An overall work plan will also be considered if necessary. The evaluation includes the implementation of the annual report, the annual plan as its compone	The Department of Cultural Heritage under the Ministry of Culture and its regional offices are responsible for the World Heritage Site. These organizations are supported by local governments. Citizens must fulfill their obligations to maintain WH...	All activities carried out within the boundaries of the World Heritage Site and protected areas are supervised by the regional departament. All types of monitoring activities should be carried out after the completion of work processes and only with
6.1.10	Some use has been made of the World Heritage Strategy for Capacity Development at the World Heritage property	The regional offices of the department should always be ready for any problems that may arise.	The current annual plan will be the basis for the implementation of the next annual work plan. An overall work plan will also be considered if necessary. The evaluation includes the implementation of the annual report, the annual plan as its compon	The Department of Cultural Heritage under the Ministry of Culture and its regional offices are responsible for the World Heritage Site. These organizations are supported by local governments. Citizens must fulfill their obligations to maintain WH...	All activities carried out within the boundaries of the World Heritage Site and protected areas are supervised by the regional departament. All types of monitoring activities should be carried out after the completion of work processes and only with
7	Scientific Studies and Research Projects				

7.2	There is considerable research in the World Heritage property but it is not directed towards management needs and/or improving understanding of Outstanding Universal Value	The regional offices of the department should always be ready for any problems that may arise.	The current annual plan will be the basis for the implementation of the next annual work plan. An overall work plan will also be considered if necessary. The evaluation includes the implementation of the annual report, the annual plan as its compone	The Department of Cultural Heritage under the Ministry of Culture and its regional offices are responsible for the World Heritage Site. These organizations are supported by local governments. Citizens must fulfill their obligations to maintain WH...	All activities carried out within the boundaries of the World Heritage Site and protected areas are supervised by the regional departament. All types of monitoring activities should be carried out after the completion of work processes and only with
9	Visitor Management				
9.7	There is a strategy to manage visitors, tourism activity and its derived impacts on the World Heritage property but there are some deficiencies in implementation	The regional offices of the department should always be ready for any problems that may arise.	The current annual plan will be the basis for the implementation of the next annual work plan. An overall work plan will also be considered if necessary. The evaluation includes the implementation of the annual report, the annual plan as its compone	The Department of Cultural Heritage under the Ministry of Culture and its regional offices are responsible for the World Heritage Site. These organizations are supported by local governments. Citizens must fulfill their obligations to maintain WH...	All activities carried out within the boundaries of the World Heritage Site and protected areas are supervised by the regional departament. All types of monitoring activities should be carried out after the completion of work processes and only with
9.12	The presentation and interpretation of the Outstanding Universal Value of the property is acceptable but improvements could be made	The regional offices of the department should always be ready for any problems that may arise.	The current annual plan will be the basis for the implementation of the next annual work plan. An overall work plan will also be considered if necessary. The evaluation includes the implementation of the annual report, the annual plan as its compone	The Department of Cultural Heritage under the Ministry of Culture and its regional offices are responsible for the World Heritage Site. These organizations are supported by local governments. Citizens must fulfill their obligations to maintain WH...	All activities carried out within the boundaries of the World Heritage Site and protected areas are supervised by the regional departament. All types of monitoring activities should be carried out after the completion of work processes and only with
10	Monitoring				
10.1	There is a small amount of monitoring at the World Heritage property, but it is not planned	The regional offices of the department should always be ready for any problems that may arise.	The current annual plan will be the basis for the implementation of the next annual work plan. An overall work plan will also be considered if necessary. The evaluation includes the implementation of the annual report, the annual plan as its compone	The Department of Cultural Heritage under the Ministry of Culture and its regional offices are responsible for the World Heritage Site. These organizations are supported by local governments. Citizens must fulfill their obligations to maintain WH...	All activities carried out within the boundaries of the World Heritage Site and protected areas are supervised by the regional departament. All types of monitoring activities should be carried out after the completion of work processes and only with

Summary - Management Needs completed

12.3. Conclusions on the State of Conservation of the Property

12.3.1 - Following the analysis undertaken for this report, what is the current state of Authenticity of the World Heritage property?

The Authenticity of the World Heritage property **has been preserved**

12.3.2 - Following the analysis undertaken for this report, what is the current state of Integrity of the World Heritage property?

The Integrity of the World Heritage property is **intact**

12.3.3 - Following the analysis undertaken for this report, what is the current state of the World Heritage property's Outstanding Universal Value?

The World Heritage property **has lost its Outstanding Universal Value**

12.3.4 - What is the current state of the property's other values?

Other important cultural and/or natural values and the state of conservation of the World Heritage property are **intact**

12.3.5 - Comments. conclusions and/or recommendations related to the state of conservation of the property.

13. Impact of World Heritage Status

13.1 - Please rate the impacts of World Heritage status of the property in relation to the following areas

Conservation	No impact
Research and monitoring	No impact
Management effectiveness	No impact

Quality of life for local communities and indigenous peoples	No impact
Recognition	No impact
Education	No impact
Infrastructure development	No impact
Funding for the property	No impact
International cooperation	No impact
Political support for conservation	No impact
Legal/Policy framework	No impact
Advocacy	No impact
Institutional coordination	No impact
Security	No impact
Gender equality	No impact
Provision of ecosystem services/ benefits to local communities	No impact
Social inclusion and equity, and improvement of opportunities for all, irrespective of age, sex, disability, ethnicity, origin, religion, or economic or other status	No impact
Fostering inclusive local economic development and enhancing livelihood	No impact
Contributing to conflict prevention, including respect for cultural diversity within and around heritage properties	No impact
Other	No impact
If 'Other', please specify	

13.2 - Comments, conclusions and/or recommendations related to World Heritage status and its impacts

14. Good Practice in the Implementation of the World Heritage Convention

14.1 - Example of good practice in World Heritage protection, identification, conservation or management at the property level

14.2 - Define which topics are covered by this example of best practice at the property level

Sustainable Development
State of Conservation
Management
Governance
Capacity Building

15. Assessment of the Periodic Reporting Exercise

15.1. Relevance of Periodic Reporting

15.1.1 - Has the Periodic Reporting process improved the understanding of the following?

The <i>World Heritage Convention</i>
The concept of Outstanding Universal Value
The property's Outstanding Universal Value
The concept of Integrity and/or Authenticity
The property's Integrity and/or Authenticity
Management effectiveness to maintain the Outstanding Universal Value
Monitoring and reporting

15.1.2 - Please rate the follow-up to conclusions and recommendations from previous Periodic Reporting exercise by the following entities

State Party	Good
Site Managers	Good
UNESCO World Heritage Centre	Good
Advisory Bodies (ICOMOS, IUCN, ICCROM)	Good

15.2. Use of Data

15.2.1 - How do the authorities in charge of the property plan to use the data recorded from this cycle of Periodic Reporting?

Revision of priorities/strategies/policies for the protection, management and conservation of heritage
Update of management plans
Fundraising
Awareness raising
Advocacy
Other

15.2.2 - Comments on use of data from the Cycle of Periodic Reporting

15.3. Timing and resources

15.3.1 - Entities involved in the filling out of this online questionnaire (tick as many boxes as applicable)

Governmental institutions responsible for cultural and natural heritage
Site Manager/Coordinator World Heritage property staff
Focal points of other international conventions/programmes
Staff from other World Heritage properties
Local communities
ICOMOS International
External experts

15.3.2 - Has a gender balanced contribution and participation been considered in the filling out of this questionnaire?

Gender balance has been **given limited consideration** and implementation is in process.

15.3.3 - Were you given adequate time (i.e. roughly ten months) to gather necessary information and to fill in this questionnaire?

Yes

15.3.4 - Please estimate the time (working hours) needed to complete this questionnaire

336 / 336 / 7 /

15.3.5 - Did you mobilise any additional resources to fill out this questionnaire?

	Additional resources	No	Yes
15.3.5.1	Human resources	<input checked="" type="checkbox"/>	<input type="checkbox"/>
15.3.5.2	Financial resources for organizing consultation meetings/ training	<input checked="" type="checkbox"/>	<input type="checkbox"/>

15.4. Format and content of the Periodic Report

15.4.1 - How accessible was the information required to complete this questionnaire?

All required information was accessible.

15.4.2 - Was the questionnaire easy to use and clear to understand?

		Very Difficult	Difficult	Easy	Very easy
15.4.2.1	Ease of use of questionnaire	<input type="checkbox"/>	<input checked="" type="checkbox"/>	<input type="checkbox"/>	<input type="checkbox"/>
15.4.2.2	Clarity of questions	<input type="checkbox"/>	<input checked="" type="checkbox"/>	<input type="checkbox"/>	<input type="checkbox"/>

15.4.3 - Please provide suggestions for improvement of the Periodic Reporting questionnaire

15.5. Training and Guidance

15.5.1 - Please rate the level of support in terms of training and guidance from the following entities in completing this questionnaire

UNESCO World Heritage Centre	Good
UNESCO (other sectors/field offices)	Good
UNESCO National Commission	Not applicable
ICOMOS International	Poor
IUCN International	Not applicable
ICCROM international/regional	Not applicable

ICOMOS national/regional	Not applicable
IUCN national/regional	Not applicable

15.5.2 - Please rate the level of support for completing the Periodic Reporting questionnaire from the following entities

UNESCO World Heritage Centre	Good
State Party Representative (national Focal Point)	Good
UNESCO other sectors (e.g. field office)	Good
National Commission for UNESCO	Not applicable
ICOMOS International	Fair
ICCROM International/regional	Not applicable
ICOMOS national/regional	Not applicable
IUCN national/regional	Not applicable
IUCN International	Not applicable

15.5.3 - Were the online training resources prepared by the World Heritage Centre regarding Periodic Reporting adequate for you to complete this questionnaire?

Yes

15.5.4 - If you found that the online training resources were not adequate, what changes would you like to see implemented?

15.6. Actions that will require formal consideration by the World Heritage Committee

15.6.1 - Summary of actions that will require formal consideration by the World Heritage Committee

No item were proposed for update

15.7. Comments, conclusions and/or recommendations related to the Assessment of the Periodic Reporting Exercise

15.7.1 - Comments, conclusions and/or recommendations related to the Assessment of the Periodic Reporting Exercise

15.7.2 - Thank you for having filled in all the questions. Please contact your National Focal Point for validation.