

# Medieval Town of Toru

## 1. World Heritage Property Data

### 1.1 - Name of World Heritage property


Medieval Town of Toru

### 1.2 - World Heritage property details

### 1.3 - Geographic information table

Name	Coordinates	Property (ha)	Buffer zone (ha)	Total (ha)	Inscription year
Medieval Town of Toru	53.01 / 18.619	48	300	348	1997
<b>Total (ha)</b>		<b>48</b>	<b>300</b>	<b>348</b>	

### 1.4 - Map(s)

Title	Date	Link to source
Medieval Town of Torun, scale 1:10000	2008	

### 1.5 - Web and Social Media data of the property (if applicable)

1. [Torun Home Page](#)
2. [Torunska Starowka](#)
3. [Liga UNESCO](#)
4. [Visit Torun \(in Polish\)](#)
5. [Torun Online](#)
6. [Visit Torun](#)
7. [Strona główna \(in Polish\)](#)
8. [Planetarium Toru](#)
9. [Museum Torun](#)
10. [Aktualnosci \(in Polish\)](#)

### Comment

Current websites: <https://www.ourplaceworldheritage.com/> <https://www.torun.pl/> <http://www.liga-unesco.pl/index.php?lang=en> <https://www.tak.torun.pl/> <https://www.planetarium.torun.pl/en> <https://muzeum.torun.pl/> <https://visittorun.com/> <https://www.facebook.com/MiastoTorun> <https://www.facebook.com/groups/mojastarowka> <https://www.facebook.com/torunskastarowka> <https://www.tak.torun.pl/zamek/>

## 2. Other Conventions/Programmes under which the World Heritage property is protected (if applicable)

### 2.1 - Records indicate that your World Heritage property (in whole or in part) is designated and/or protected under the Conventions/programmes shown in the prefilled table below. Please check and amend as necessary.

		The World Heritage property (in whole or in part) <u>is</u> designated and/or protected under this convention/programme	The World Heritage property (in whole or in part) <u>is not</u> designated and/or protected under this convention/programme
2.1.1	<b>International Register of Cultural Property under Special Protection</b> (1954 Hague Convention for the Protection of Cultural Property in the Event of Armed Conflict)	✘	
2.1.2	<b>List of Cultural Property under Enhanced Protection</b> (Second Protocol to the 1954 Hague Convention for the Protection of Cultural Property in the Event of Armed Conflict)	✘	
2.1.3	<b>The List of Wetlands of International Importance (The Ramsar List)</b> (Convention on Wetlands of International Importance (Ramsar Convention))		✘
2.1.4	<b>World Network of Biosphere Reserves</b> Man and the Biosphere (MAB) Programme		✘
2.1.5	<b>Global Geoparks Network</b> UNESCO Global Geoparks		✘

**2.2 - Please provide comments on 2.1 if necessary**

-

**2.3 - Do your national authorities intend to request the granting of Enhanced Protection (if relevant) under the Second Protocol to the 1954 Hague Convention for the Protection of Cultural Property in the Event of Armed Conflict for the World Heritage property in the next three years?**

Not applicable

**2.4 - Do your national authorities intend to designate whole or part of the World Heritage property for inclusion in the List of Wetlands of International Importance (The Ramsar List), if relevant, in the next three years?**

Not applicable

**2.5 - Do your national authorities intend to designate whole or part of the World Heritage property as a Man and Biosphere Reserve (if relevant) in the next three years?**

Not applicable

**2.6 - Do your national authorities intend to apply for whole or part of World Heritage property to be designated as a UNESCO Global Geopark (if relevant) in the next three years?**

Not applicable

**2.7 - Please indicate the level of cooperation at property level between designations under different Conventions/Programmes**

<b>2.7.1</b>	<b>1954 Hague Convention for the Protection of Cultural Property in the Event of Armed Conflict</b>	
2.7.1	There is <b>no contact</b> with the Focal Point(s) of this designation/programme.	
2.7.2	The World Heritage Site Manager <b>occasionally</b> communicates with the Focal Point(s) of this designation/programme.	✘
2.7.3	The World Heritage Site Manager <b>regularly</b> communicates with the Focal Point(s) of this designation/programme.	
2.7.4	The World Heritage Site Manager <b>also manages</b> this designation/programme.	
<b>2.7.2</b>	<b>Second Protocol to the 1954 Hague Convention for the Protection of Cultural Property in the Event of Armed Conflict</b>	
2.7.1	There is <b>no contact</b> with the Focal Point(s) of this designation/programme.	
2.7.2	The World Heritage Site Manager <b>occasionally</b> communicates with the Focal Point(s) of this designation/programme.	✘
2.7.3	The World Heritage Site Manager <b>regularly</b> communicates with the Focal Point(s) of this designation/programme.	
2.7.4	The World Heritage Site Manager <b>also manages</b> this designation/programme.	
<b>2.7.3</b>	<b>Convention on Wetlands of International Importance (Ramsar Convention)</b>	
2.7.1	There is <b>no contact</b> with the Focal Point(s) of this designation/programme.	✘
2.7.2	The World Heritage Site Manager <b>occasionally</b> communicates with the Focal Point(s) of this designation/programme.	
2.7.3	The World Heritage Site Manager <b>regularly</b> communicates with the Focal Point(s) of this designation/programme.	
2.7.4	The World Heritage Site Manager <b>also manages</b> this designation/programme.	
<b>2.7.4</b>	<b>Man and the Biosphere (MAB) Programme</b>	
2.7.1	There is <b>no contact</b> with the Focal Point(s) of this designation/programme.	✘
2.7.2	The World Heritage Site Manager <b>occasionally</b> communicates with the Focal Point(s) of this designation/programme.	
2.7.3	The World Heritage Site Manager <b>regularly</b> communicates with the Focal Point(s) of this designation/programme.	
2.7.4	The World Heritage Site Manager <b>also manages</b> this designation/programme.	
<b>2.7.5</b>	<b>UNESCO Global Geoparks</b>	
2.7.1	There is <b>no contact</b> with the Focal Point(s) of this designation/programme.	✘
2.7.2	The World Heritage Site Manager <b>occasionally</b> communicates with the Focal Point(s) of this designation/programme.	
2.7.3	The World Heritage Site Manager <b>regularly</b> communicates with the Focal Point(s) of this designation/programme.	
2.7.4	The World Heritage Site Manager <b>also manages</b> this designation/programme.	

## 2.8 - Please add any further comments on cooperation with the other designation(s)/programme(s)

-

## 2.9 - Are you aware of any elements associated with the World Heritage property that have been inscribed on the Representative List of the Intangible Cultural Heritage?

Yes

## 2.10 - Please list any elements associated with the World Heritage property inscribed under the Convention for the Safeguarding of the Intangible Cultural Heritage of which you are aware

Timber rafting - 2022 - Austria – Czechia – Germany – Latvia – Poland – Spain

## 2.11 - Are you aware of any documentary heritage listed under the Memory of the World Programme associated with the World Heritage property?

Yes

## 2.12 - Please list any documentary heritage associated with the World Heritage property listed under the Memory of the World Programme of which you are aware.

-

## 3. Statement of Outstanding Universal Value

### 3.1 - Statement of Outstanding Universal Value for the property as adopted by the World Heritage Committee

#### Statement of Outstanding Universal Value

##### Brief synthesis

Toru in northern Poland is a remarkably well preserved example of a medieval European trading and administrative centre, located on the Vistula River. Toru was founded in the period when Christianity was being spread through Eastern Europe by the military monks of the Teutonic Order, and when rapid growth in trade between the countries of the Baltic Sea and Eastern Europe was being spurred by the Hanseatic League. Toru became a leading member of the Hanseatic League in the territories ruled by the Teutonic Order.

The Medieval Town of Toru is comprised of three elements: the ruins of the Teutonic Castle, the Old Town, and the New Town. The combination of the castle with the two towns, surrounded by a circuit of defensive walls, represents a rare form of medieval settlement agglomeration. The majority of the castle – which was built in a horseshoe-shaped plan in the mid-13th century as a base for the conquest and evangelization of Prussia – was destroyed during an uprising in 1454, when the local townspeople revolted against the Teutonic Order. The ruins and the archaeological remains have been excavated and safeguarded. The Old Town was granted an urban charter in 1233, which swiftly led to its expansion as a major commercial trading centre. The adjacent New Town developed from 1264, mainly as a centre for crafts and handiwork. Both urban areas bear witness to the interchange and creative adaptation of artistic experience that took place among the Hanseatic towns.

An exceptionally complete picture of the medieval way of life is illustrated in the original street patterns and early buildings of Toru. Both the Old Town and the New Town have Gothic parish churches and numerous fine medieval brick townhouses, many of which have retained their original Gothic façades, partition walls, stucco-decorated ceilings, vaulted cellars, and painted decoration. Many townhouses in Toru were used for both residential and commercial purposes. A fine example is the house in which Nicolaus Copernicus was reputedly born in 1473; it has been preserved as a museum devoted to the famous astronomer's life and achievements. The townhouses often included storage facilities and remarkable brick granaries, some of which were up to five storeys high. Because so many houses have survived from this period, the medieval plots are for the most part still preserved, delineated by their original brick boundary walls.

**Criterion (ii):** The small historic medieval trading and administrative city of Toru preserves to a remarkable extent its original street pattern and outstanding early buildings. It set a standard for the evolution of towns in this region during Eastern Europe's urbanisation process in the 13th and 14th centuries. The combination of two towns with a castle is a rare form of medieval settlement agglomeration that has survived almost intact, and numerous buildings of considerable intrinsic value have been faithfully preserved within the town. In its heyday, Toru boasted a wide range of architectural masterpieces, which exerted a powerful influence on the whole of the Teutonic state and the neighbouring countries.

**Criterion (iv):** Toru provides an exceptionally complete picture of the medieval way of life. Its spatial layout provides valuable source material for research into the history of urban development in medieval Europe, and many of its buildings represent the highest achievements in medieval ecclesiastical, military, and civil brick-built architecture.

##### Integrity

All the elements that sustain the Outstanding Universal Value of the Medieval Town of Toru are located within the boundaries of the property. The property's medieval urban layout encircled by a ring of defences remains intact, including two market squares, Town Hall, townhouses, churches, and the Teutonic Castle. This layout and Toru's compact, cohesive architectural fabric are substantially of medieval origin. The historic panoramas of the town are unaltered, shaped by the monumental silhouettes of the Gothic churches and Town Hall that dominate the skyline, rising above multiple varieties of townhouses with diverse façades and various geometries of ceramic-tiled roofs. The administrative, commercial, and tourist functions of contemporary Toru (concentrated within the Old Town) do not pose a threat to the property, which does not suffer from adverse effects of development and/or neglect.

##### Authenticity

The Medieval Town of Toru is remarkably authentic in terms of its location and setting, forms and designs, and materials and substances. It is an original, unchanged example of medieval town planning based on a regular grid of quarters, streets, and building blocks, designed in keeping with 13th-century regulations and extant in a recognizable form. The authenticity of the Teutonic Castle, built in a horseshoe-shaped plan surrounded by a curtain wall and moats, is attested by conservation records, its structure, the functions of its rooms, and its historic fabric, even though the castle survives only in the form of ruins. Its location between two medieval towns, set on the high bank of the Vistula River, is entirely authentic. The material substance of the buildings is likewise authentic: the Gothic origins of the city walls, gates, towers, churches, walls defining building plots, and townhouses are evidenced by their structures, cellars, interior walls, elevations, architectural details, and interior décor.

The authenticity of the urban planning concept linking Toru with Hanseatic Europe, and of the surviving architectural structures, provide evidence of the continuity of traditional construction techniques and technologies incorporating templates, forms, and colour schemes widely used throughout the city and region.

##### Protection and management requirements

The inscription of the Medieval Town of Toru in the National Heritage Register and its status as a Monument of History afford this property the full statutory protection provided by laws regulating the protection of monuments in Poland. The property, which constitutes a part of the city that includes all contemporary urban functions, is managed by the city mayor, the head of the local authorities, and the city council. The rules of conduct with reference to monuments inscribed in the National Heritage Register are defined by Polish law and are compatible with the regulations regarding spatial development, the creation of new buildings and green spaces, and local government jurisdiction. The Municipal Monuments Protection Office, which operates within the framework of the municipal council, is legally responsible for the protection and maintenance of historic monuments.

The Office of Toru City Centre, appointed to streamline management within the bounds of the World Heritage property and its immediate vicinity, coordinates and monitors commercial, catering, tourist, recreational, cultural, promotional, and advertising activities, and undertakes events aimed at increasing social awareness of the value of the Old Town. The Municipal Programme for the Guardianship of Monuments developed for Toru sets out strategies for protective, educational, and promotional activities with reference to the cultural resources of the city.

In order to ensure effective protection in the face of potential threats and risks resulting from investment activity and the necessity to allow for development needs, and to address environmental pressures, it will be necessary to prepare and implement a valid, up-to-date local spatial development plan for this World Heritage property (48 ha) and its buffer zone (300 ha). Moreover, sustaining the Outstanding Universal Value, authenticity, and integrity of the Medieval Town of Toru over time will require preparing, approving, and implementing a comprehensive Management Plan to provide long-term protection and effective management of the property.

**3.2 - Please list the key attributes of Outstanding Universal Value of your property and give an assessment of their condition. As a guideline, it is suggested to focus on approximately five key attributes (no more than 15 overall).**

	Brief identification of attribute	Preserved	Compromised	Seriously compromised	Lost
3.2.1	An example of a medieval commercial and administrative center of European importance	X			
3.2.2	Unique medieval architecture - traditional building techniques and technologies with the use of patterns, forms and colors common to the city and this region of the world	X			
3.2.3	Landscape values of the medieval town situated on the river	X			
3.2.4	Related to the history of the city and individual objects: nomenclature, functions, historical events and famous residents (the most famous is the astronomer Nicolaus Copernicus).	X			
3.2.5	World Heritage property inscribed under the Convention for the Safeguarding of the Intangible Cultural Heritage: Timber rafting - 2022 - Austria – Czechia – Germany – Latvia – Poland – Spain, and also traditional gingerbreads.	X			
3.2.6					
3.2.7					
3.2.8					
3.2.9					
3.2.10					
3.2.11					
3.2.12					
3.2.13					
3.2.14					
3.2.15					

**3.3 - Comments, conclusions and/or recommendations related to Statement of Outstanding Universal Value**

-

**4. Factors Affecting the Property**

**4.1. Buildings and Development**

**4.1.1 - Housing**

Previous answer Cycle 2 (30/07/2014):

- Not relevant

Relevant	<input checked="" type="checkbox"/> Not relevant
----------	--

**4.1.2 - Commercial development**

Previous answer Cycle 2 (30/07/2014):

- Not relevant

Relevant	<input checked="" type="checkbox"/> Not relevant
----------	--

**4.1.3 - Industrial areas**

Previous answer Cycle 2 (30/07/2014):

- Not relevant

Relevant

Not relevant

#### 4.1.4 - Major visitor accommodation and associated infrastructure

Previous answer Cycle 2 (30/07/2014):

- Not relevant

Relevant

Not relevant

#### 4.1.5 - Interpretative and visitation facilities

Previous answer Cycle 2 (30/07/2014):

- Not relevant

Relevant

Not relevant

#### 4.1.6 - Please comment as necessary on how the factors selected as relevant in 4.1 are affecting the property either negatively or positively

-

### 4.2. Transportation Infrastructure

#### 4.2.1 - Ground transport infrastructure

Previous answer Cycle 2 (30/07/2014):

- Relevant, Positive, Current, Inside, Outside

Relevant

Not relevant

Impact	Impact		Origin		Trend of impact		
	Current	Potential	Inside	Outside	Decreasing	Stable	Increasing
Positive <input checked="" type="checkbox"/>	<input checked="" type="checkbox"/>		<input checked="" type="checkbox"/>	<input checked="" type="checkbox"/>			
Negative							

#### 4.2.2 - Underground transport infrastructure

Previous answer Cycle 2 (30/07/2014):

- Not relevant

Relevant

Not relevant

#### 4.2.3 - Air transport infrastructure

Previous answer Cycle 2 (30/07/2014):

- Not relevant

Relevant

Not relevant

#### 4.2.4 - Marine transport infrastructure

Previous answer Cycle 2 (30/07/2014):

- Not relevant

Relevant

Not relevant

#### 4.2.5 - Effects arising from use of transportation infrastructure

Previous answer Cycle 2 (30/07/2014):

- Not relevant

Relevant

Not relevant

#### 4.2.6 - Please comment as necessary on how the factors selected as relevant in 4.2 are affecting the property either negatively or positively

-

### 4.3. Services Infrastructures

#### 4.3.1 - Water infrastructure

Previous answer Cycle 2 (30/07/2014):

- Not relevant

Relevant

Not relevant

#### 4.3.2 - Renewable energy facilities

Previous answer Cycle 2 (30/07/2014):

- Not relevant

Relevant

✘ Not relevant

#### 4.3.3 - Non-renewable energy facilities

Previous answer Cycle 2 (30/07/2014):

- Not relevant

Relevant

✘ Not relevant

#### 4.3.4 - Localised utilities

Previous answer Cycle 2 (30/07/2014):

- Not relevant

Relevant

✘ Not relevant

#### 4.3.5 - Major linear utilities

Previous answer Cycle 2 (30/07/2014):

- Not relevant

Relevant

✘ Not relevant

#### 4.3.6 - Please comment as necessary on how the factors selected as relevant in 4.3 are affecting the property either negatively or positively

-

### 4.4. Pollution

#### 4.4.1 - Pollution of marine waters

Previous answer Cycle 2 (30/07/2014):

- Not relevant

Relevant

✘ Not relevant

#### 4.4.2 - Ground water pollution

Previous answer Cycle 2 (30/07/2014):

- Not relevant

Relevant

✘ Not relevant

#### 4.4.3 - Surface water pollution

Previous answer Cycle 2 (30/07/2014):

- Not relevant

Relevant

✘ Not relevant

#### 4.4.4 - Air pollution

Previous answer Cycle 2 (30/07/2014):

- Not relevant

Relevant

✘ Not relevant

#### 4.4.5 - Solid waste

Previous answer Cycle 2 (30/07/2014):

- Relevant, Negative, Current, Inside

Relevant

✘ Not relevant

#### 4.4.6 - Input of excess energy

Previous answer Cycle 2 (30/07/2014):

- Not relevant

Relevant

✘ Not relevant

**4.4.7 - Please comment as necessary on how the factors selected as relevant in 4.4 are affecting the property either negatively or positively**

-

**4.5. Biological resource use/modification**

**4.5.1 - Fishing/collecting aquatic resources**

Previous answer Cycle 2 (30/07/2014):

- Not relevant

Relevant

Not relevant

**4.5.2 - Aquaculture**

Previous answer Cycle 2 (30/07/2014):

- Not relevant

Relevant

Not relevant

**4.5.3 - Land conversion**

Previous answer Cycle 2 (30/07/2014):

- Not relevant

Relevant

Not relevant

**4.5.4 - Livestock farming/Grazing of domesticated animals**

Previous answer Cycle 2 (30/07/2014):

- Not relevant

Relevant

Not relevant

**4.5.5 - Crop production**

Previous answer Cycle 2 (30/07/2014):

- Not relevant

Relevant

Not relevant

**4.5.6 - Commercial wild plant collection**

Previous answer Cycle 2 (30/07/2014):

- Not relevant

Relevant

Not relevant

**4.5.7 - Subsistence wild plant collection**

Previous answer Cycle 2 (30/07/2014):

- Not relevant

Relevant

Not relevant

**4.5.8 - Commercial hunting**

Previous answer Cycle 2 (30/07/2014):

- Not relevant

Relevant

Not relevant

**4.5.9 - Subsistence hunting**

Previous answer Cycle 2 (30/07/2014):

- Not relevant

Relevant

Not relevant

**4.5.10 - Forestry/Wood production**

Previous answer Cycle 2 (30/07/2014):

- Not relevant

Relevant

Not relevant

**4.5.11 - Please comment as necessary on how the factors selected as relevant in 4.5 are affecting the property either negatively or positively**

-

**4.6. Physical resource extraction**

**4.6.1 - Mining**

Previous answer Cycle 2 (30/07/2014):

- Not relevant

Relevant

Not relevant

**4.6.2 - Quarrying**

Previous answer Cycle 2 (30/07/2014):

- Not relevant

Relevant

Not relevant

**4.6.3 - Oil and gas**

Previous answer Cycle 2 (30/07/2014):

- Not relevant

Relevant

Not relevant

**4.6.4 - Water (extraction)**

Previous answer Cycle 2 (30/07/2014):

- Not relevant

Relevant

Not relevant

**4.6.5 - Please comment as necessary on how the factors selected as relevant in 4.6 are affecting the property either negatively or positively**

-

**4.7. Local conditions affecting physical fabric**

**4.7.1 - Wind**

Previous answer Cycle 2 (30/07/2014):

- Not relevant

Relevant

Not relevant

**4.7.2 - Relative humidity**

Previous answer Cycle 2 (30/07/2014):

- Not relevant

Relevant

Not relevant

**4.7.3 - Temperature**

Previous answer Cycle 2 (30/07/2014):

- Not relevant

Relevant

Not relevant

**4.7.4 - Radiation/Light**

Previous answer Cycle 2 (30/07/2014):

- Not relevant

Relevant

Not relevant

**4.7.5 - Dust**

Previous answer Cycle 2 (30/07/2014):

- Not relevant

Relevant

Not relevant

**4.7.6 - Water (rain/water table)**

Previous answer Cycle 2 (30/07/2014):

- Not relevant

Relevant

Not relevant



#### 4.7.7 - Pests

Previous answer Cycle 2 (30/07/2014):

- Not relevant

Relevant	<input checked="" type="checkbox"/> Not relevant
----------	--

#### 4.7.8 - Micro-organisms

Previous answer Cycle 2 (30/07/2014):

- Not relevant

Relevant	<input checked="" type="checkbox"/> Not relevant
----------	--

#### 4.7.9 - Please comment as necessary on how the factors selected as relevant in 4.7 are affecting the property either negatively or positively

-

### 4.8. Social/Cultural uses of heritage

#### 4.8.1 - Ritual/Spiritual/Religious and associative uses

Previous answer Cycle 2 (30/07/2014):

- Not relevant

Relevant	<input checked="" type="checkbox"/> Not relevant
----------	--

#### 4.8.2 - Society's valuing of heritage

Previous answer Cycle 2 (30/07/2014):

- Relevant, Positive, Current, Potential, Inside

<input checked="" type="checkbox"/> Relevant	Not relevant
--	--------------

Impact	Impact		Origin		Trend of impact		
	Current	Potential	Inside	Outside	Decreasing	Stable	Increasing
Positive <input checked="" type="checkbox"/>	<input checked="" type="checkbox"/>		<input checked="" type="checkbox"/>	<input checked="" type="checkbox"/>			
Negative							

#### 4.8.3 - Indigenous hunting, gathering and collecting

Previous answer Cycle 2 (30/07/2014):

- Not relevant

Relevant	<input checked="" type="checkbox"/> Not relevant
----------	--

#### 4.8.4 - Changes in traditional ways of life and knowledge system

Previous answer Cycle 2 (30/07/2014):

- Not relevant

Relevant	<input checked="" type="checkbox"/> Not relevant
----------	--

#### 4.8.5 - Identity, social cohesion, changes in local population and community

Previous answer Cycle 2 (30/07/2014):

- Not relevant

Relevant	<input checked="" type="checkbox"/> Not relevant
----------	--

#### 4.8.6 - Impacts of tourism/Visitation/Recreation

Previous answer Cycle 2 (30/07/2014):

- Relevant, Positive, Current, Inside, Outside

<input checked="" type="checkbox"/> Relevant	Not relevant
--	--------------

Impact	Impact		Origin		Trend of impact		
	Current	Potential	Inside	Outside	Decreasing	Stable	Increasing
Positive <input checked="" type="checkbox"/>	<input checked="" type="checkbox"/>		<input checked="" type="checkbox"/>	<input checked="" type="checkbox"/>			
Negative							

**4.8.7 - Please comment as necessary on how the factors selected as relevant in 4.8 are affecting the property either negatively or positively**

-

**4.9. Other human activities**

**4.9.1 - Illegal activities**

Previous answer Cycle 2 (30/07/2014):

- Not relevant

Relevant	<input checked="" type="checkbox"/> Not relevant
----------	--

**4.9.2 - Deliberate destruction of heritage**

Previous answer Cycle 2 (30/07/2014):

- Relevant, Negative, Current, Inside

<input checked="" type="checkbox"/> Relevant	Not relevant
--	--------------

Impact	Impact		Origin		Trend of impact		
	Current	Potential	Inside	Outside	Decreasing	Stable	Increasing
Positive							
Negative <input checked="" type="checkbox"/>	<input checked="" type="checkbox"/>		<input checked="" type="checkbox"/>	<input checked="" type="checkbox"/>			

**4.9.3 - Military training**

Previous answer Cycle 2 (30/07/2014):

- Not relevant

Relevant	<input checked="" type="checkbox"/> Not relevant
----------	--

**4.9.4 - War**

Previous answer Cycle 2 (30/07/2014):

- Not relevant

Relevant	<input checked="" type="checkbox"/> Not relevant
----------	--

**4.9.5 - Terrorism**

Previous answer Cycle 2 (30/07/2014):

- Not relevant

Relevant	<input checked="" type="checkbox"/> Not relevant
----------	--

**4.9.6 - Civil unrest**

Previous answer Cycle 2 (30/07/2014):

- Not relevant

Relevant	<input checked="" type="checkbox"/> Not relevant
----------	--

**4.9.7 - Please comment as necessary on how the factors selected as relevant in 4.9 are affecting the property either negatively or positively**

-

**4.10. Climate change and severe weather events**

**4.10.1 - Storms**

Previous answer Cycle 2 (30/07/2014):

- Not relevant

Relevant	<input checked="" type="checkbox"/> Not relevant
----------	--

**4.10.2 - Flooding**

Previous answer Cycle 2 (30/07/2014):

- Relevant, Negative, Potential, Outside

Relevant	<input checked="" type="checkbox"/> Not relevant
----------	--

**4.10.3 - Drought**

Previous answer Cycle 2 (30/07/2014):

- Not relevant

Relevant	<input checked="" type="checkbox"/> Not relevant
----------	--

#### 4.10.4 - Desertification

Previous answer Cycle 2 (30/07/2014):

- Not relevant

Relevant	<input checked="" type="checkbox"/> Not relevant
----------	--

#### 4.10.5 - Changes to oceanic waters

Previous answer Cycle 2 (30/07/2014):

- Not relevant

Relevant	<input checked="" type="checkbox"/> Not relevant
----------	--

#### 4.10.6 - Temperature change

Previous answer Cycle 2 (30/07/2014):

- Not relevant

Relevant	<input checked="" type="checkbox"/> Not relevant
----------	--

#### 4.10.7 - Other climate change impacts

Previous answer Cycle 2 (30/07/2014):

- Not relevant

Relevant	<input checked="" type="checkbox"/> Not relevant
----------	--

#### 4.10.8 - Please comment as necessary on how the factors selected as relevant in 4.10 are affecting the property either negatively or positively

-

#### 4.11. Sudden ecological or geological events

##### 4.11.1 - Volcanic eruption

Previous answer Cycle 2 (30/07/2014):

- Not relevant

Relevant	<input checked="" type="checkbox"/> Not relevant
----------	--

##### 4.11.2 - Earthquake

Previous answer Cycle 2 (30/07/2014):

- Not relevant

Relevant	<input checked="" type="checkbox"/> Not relevant
----------	--

##### 4.11.3 - Tsunami/Tidal wave

Previous answer Cycle 2 (30/07/2014):

- Not relevant

Relevant	<input checked="" type="checkbox"/> Not relevant
----------	--

##### 4.11.4 - Avalanche/Landslide

Previous answer Cycle 2 (30/07/2014):

- Not relevant

Relevant	<input checked="" type="checkbox"/> Not relevant
----------	--

##### 4.11.5 - Erosion and siltation/Deposition

Previous answer Cycle 2 (30/07/2014):

- Not relevant

Relevant	<input checked="" type="checkbox"/> Not relevant
----------	--

##### 4.11.6 - Fire (wildfire)

Previous answer Cycle 2 (30/07/2014):

- Not relevant

<input checked="" type="checkbox"/> Relevant	Not relevant
--	--------------

	Impact		Origin		Trend of impact		
Impact	Current	Potential	Inside	Outside	Decreasing	Stable	Increasing

<input checked="" type="checkbox"/> Positive							
<input checked="" type="checkbox"/> Negative		<input checked="" type="checkbox"/>	<input checked="" type="checkbox"/>	<input checked="" type="checkbox"/>		<input checked="" type="checkbox"/>	

**4.11.7 - Please comment as necessary on how the factors selected as relevant in 4.11 are affecting the property either negatively or positively**

4.12. Invasive/alien species or hyper-abundant species

**4.12.1 - Translocated species**

Previous answer Cycle 2 (30/07/2014):

- Not relevant

Relevant	<input checked="" type="checkbox"/> Not relevant
----------	--

**4.12.2 - Invasive/Alien terrestrial species**

Previous answer Cycle 2 (30/07/2014):

- Not relevant

Relevant	<input checked="" type="checkbox"/> Not relevant
----------	--

**4.12.3 - Invasive/Alien freshwater species**

Previous answer Cycle 2 (30/07/2014):

- Not relevant

Relevant	<input checked="" type="checkbox"/> Not relevant
----------	--

**4.12.4 - Invasive/Alien marine species**

Previous answer Cycle 2 (30/07/2014):

- Not relevant

Relevant	<input checked="" type="checkbox"/> Not relevant
----------	--

**4.12.5 - Hyper-abundant species**

Previous answer Cycle 2 (30/07/2014):

- Not relevant

Relevant	<input checked="" type="checkbox"/> Not relevant
----------	--

**4.12.6 - Modified genetic material**

Previous answer Cycle 2 (30/07/2014):

- Not relevant

Relevant	<input checked="" type="checkbox"/> Not relevant
----------	--

**4.12.7 - Please comment as necessary on how the factors selected as relevant in 4.12 are affecting the property either negatively or positively**

4.13. Management and institutional factors

**4.13.1 - Management system/Management plan**

<input checked="" type="checkbox"/> Relevant	Not relevant
--	--------------

	Impact		Origin		Trend of impact		
Impact	<input checked="" type="checkbox"/> Current	<input checked="" type="checkbox"/> Potential	<input checked="" type="checkbox"/> Inside	<input checked="" type="checkbox"/> Outside	<input checked="" type="checkbox"/> Decreasing	<input checked="" type="checkbox"/> Stable	<input checked="" type="checkbox"/> Increasing
<input checked="" type="checkbox"/> Positive	<input checked="" type="checkbox"/>		<input checked="" type="checkbox"/>				<input checked="" type="checkbox"/>
<input checked="" type="checkbox"/> Negative							

**4.13.2 - Legal framework**

<input checked="" type="checkbox"/> Relevant	Not relevant
--	--------------

	Impact		Origin		Trend of impact		
Impact	<input checked="" type="checkbox"/> Current	<input checked="" type="checkbox"/> Potential	<input checked="" type="checkbox"/> Inside	<input checked="" type="checkbox"/> Outside	<input checked="" type="checkbox"/> Decreasing	<input checked="" type="checkbox"/> Stable	<input checked="" type="checkbox"/> Increasing
<input checked="" type="checkbox"/> Positive	<input checked="" type="checkbox"/>		<input checked="" type="checkbox"/>	<input checked="" type="checkbox"/>		<input checked="" type="checkbox"/>	
<input checked="" type="checkbox"/> Negative							

#### 4.13.3 - Governance

<input checked="" type="checkbox"/> Relevant			Not relevant				
	Impact		Origin		Trend of impact		
Impact	Current	Potential	Inside	Outside	Decreasing	Stable	Increasing
Positive <input checked="" type="checkbox"/>	<input checked="" type="checkbox"/>		<input checked="" type="checkbox"/>				
Negative							

#### 4.13.4 - Management activities

Previous answer Cycle 2 (30/07/2014):

- Relevant, Positive, Current, Potential, Inside, Outside

<input checked="" type="checkbox"/> Relevant			Not relevant				
	Impact		Origin		Trend of impact		
Impact	Current	Potential	Inside	Outside	Decreasing	Stable	Increasing
Positive <input checked="" type="checkbox"/>	<input checked="" type="checkbox"/>		<input checked="" type="checkbox"/>				
Negative							

#### 4.13.5 - Financial resources

<input checked="" type="checkbox"/> Relevant			Not relevant				
	Impact		Origin		Trend of impact		
Impact	Current	Potential	Inside	Outside	Decreasing	Stable	Increasing
Positive <input checked="" type="checkbox"/>	<input checked="" type="checkbox"/>		<input checked="" type="checkbox"/>	<input checked="" type="checkbox"/>			
Negative							

#### 4.13.6 - Human resources

<input checked="" type="checkbox"/> Relevant			Not relevant				
	Impact		Origin		Trend of impact		
Impact	Current	Potential	Inside	Outside	Decreasing	Stable	Increasing
Positive <input checked="" type="checkbox"/>	<input checked="" type="checkbox"/>		<input checked="" type="checkbox"/>				
Negative							

#### 4.13.7 - Low impact research/monitoring activities

Previous answer Cycle 2 (30/07/2014):

- Relevant, Positive, Current, Inside, Outside

<input checked="" type="checkbox"/> Relevant			Not relevant				
	Impact		Origin		Trend of impact		
Impact	Current	Potential	Inside	Outside	Decreasing	Stable	Increasing
Positive <input checked="" type="checkbox"/>	<input checked="" type="checkbox"/>		<input checked="" type="checkbox"/>				
Negative							

#### 4.13.8 - High impact research/monitoring activities

Previous answer Cycle 2 (30/07/2014):

- Not relevant

Relevant			<input checked="" type="checkbox"/> Not relevant				
----------	--	--	--	--	--	--	--

#### 4.13.9 - Please comment as necessary on how the factors selected as relevant in 4.13 are affecting the property either negatively or positively

-

#### 4.14. Other factor(s)

##### 4.14.1 - Other factor(s)

-

## 4.15. Factors Summary Table

### 4.15.1 - Factors Summary Table

Name	Impact			Origin		Trend
<b>4.2 Transportation Infrastructure</b>						
4.2.1 Ground transport infrastructure						
<b>4.8 Social/Cultural uses of heritage</b>						
4.8.2 Society's valuing of heritage						
4.8.6 Impacts of tourism/Visitation/Recreation						
<b>4.9 Other human activities</b>						
4.9.2 Deliberate destruction of heritage						
<b>4.11 Sudden ecological or geological events</b>						
4.11.6 Fire (wildfire)						
<b>4.13 Management and institutional factors</b>						
4.13.1 Management system/Management plan						
4.13.2 Legal framework						
4.13.3 Governance						
4.13.4 Management activities						
4.13.5 Financial resources						
4.13.6 Human resources						
4.13.7 Low impact research/monitoring activities						
<b>Legend</b>	Current	Potential	Negative	Positive	Inside	Outside

## 4.16. Assessment of current and potential positive and negative factors





### 4.16.1 - Assessment of current and potential negative and positive factors

#### 4.2 Transportation Infrastructure

Name	Impact			Origin		Trend
4.2.1 Ground transport infrastructure						
<b>Spatial scale - Area affected by the factor</b>						






<input checked="" type="checkbox"/>	Restricted
	Localised
	Extensive
	Widespread
<b>Temporal scale - Occurrence of the impact</b>	
	One off or rare
<input checked="" type="checkbox"/>	Intermittent or sporadic
	Frequent
	On-going
<b>Impact - Impact on the attributes</b>	
<input checked="" type="checkbox"/>	Insignificant
	Minor
	Significant
	Major
<b>Management response - Capacity of management to respond</b>	
<input checked="" type="checkbox"/>	High capacity
	Medium capacity
	Low capacity
	No capacity and / or resources
<b>Trend - Development over the last 6 years</b>	
<input checked="" type="checkbox"/>	Decreasing
	Static
	Increasing

#### 4.8 Social/Cultural uses of heritage

Name	Impact	Origin	Trend
4.8.2 Society's valuing of heritage	 	 	

<b>Spatial scale - Area affected by the factor</b>	
	Restricted
	Localised
	Extensive
<input checked="" type="checkbox"/>	Widespread
<b>Temporal scale - Occurrence of the impact</b>	
	One off or rare
	Intermittent or sporadic
	Frequent
<input checked="" type="checkbox"/>	On-going
<b>Impact - Impact on the attributes</b>	
	Insignificant
	Minor
<input checked="" type="checkbox"/>	Significant

	Major
<b>Management response - Capacity of management to respond</b>	
<input checked="" type="checkbox"/>	High capacity
<input type="checkbox"/>	Medium capacity
<input type="checkbox"/>	Low capacity
<input type="checkbox"/>	No capacity and / or resources
<b>Trend - Development over the last 6 years</b>	
<input type="checkbox"/>	Decreasing
<input type="checkbox"/>	Static
<input checked="" type="checkbox"/>	Increasing

Name	Impact	Origin	Trend
4.8.6 Impacts of tourism/Visitation/Recreation	 	 	

<b>Spatial scale - Area affected by the factor</b>	
<input type="checkbox"/>	Restricted
<input type="checkbox"/>	Localised
<input type="checkbox"/>	Extensive
<input checked="" type="checkbox"/>	Widespread

<b>Temporal scale - Occurrence of the impact</b>	
<input type="checkbox"/>	One off or rare
<input type="checkbox"/>	Intermittent or sporadic
<input type="checkbox"/>	Frequent
<input checked="" type="checkbox"/>	On-going

<b>Impact - Impact on the attributes</b>	
<input type="checkbox"/>	Insignificant
<input checked="" type="checkbox"/>	Minor
<input type="checkbox"/>	Significant
<input type="checkbox"/>	Major

<b>Management response - Capacity of management to respond</b>	
<input checked="" type="checkbox"/>	High capacity
<input type="checkbox"/>	Medium capacity
<input type="checkbox"/>	Low capacity
<input type="checkbox"/>	No capacity and / or resources
<b>Trend - Development over the last 6 years</b>	
<input type="checkbox"/>	Decreasing
<input checked="" type="checkbox"/>	Static
<input type="checkbox"/>	Increasing

#### 4.9 Other human activities

Name	Impact	Origin	Trend
4.9.2 Deliberate destruction of heritage			



Spatial scale - Area affected by the factor	
<input checked="" type="checkbox"/>	Restricted
<input type="checkbox"/>	Localised
<input type="checkbox"/>	Extensive
<input type="checkbox"/>	Widespread
Temporal scale - Occurrence of the impact	
<input checked="" type="checkbox"/>	One off or rare
<input type="checkbox"/>	Intermittent or sporadic
<input type="checkbox"/>	Frequent
<input type="checkbox"/>	On-going
Impact - Impact on the attributes	
<input type="checkbox"/>	Insignificant
<input checked="" type="checkbox"/>	Minor
<input type="checkbox"/>	Significant
<input type="checkbox"/>	Major
Management response - Capacity of management to respond	
<input checked="" type="checkbox"/>	High capacity
<input type="checkbox"/>	Medium capacity
<input type="checkbox"/>	Low capacity
<input type="checkbox"/>	No capacity and / or resources
Trend - Development over the last 6 years	
<input type="checkbox"/>	Decreasing
<input checked="" type="checkbox"/>	Static
<input type="checkbox"/>	Increasing





#### 4.11 Sudden ecological or geological events

Name	Impact	Origin	Trend
4.11.6 Fire (wildfire)			



Spatial scale - Area affected by the factor	
<input checked="" type="checkbox"/>	Restricted
<input type="checkbox"/>	Localised
<input type="checkbox"/>	Extensive
<input type="checkbox"/>	Widespread
Temporal scale - Occurrence of the impact	
<input checked="" type="checkbox"/>	One off or rare
<input type="checkbox"/>	Intermittent or sporadic
<input type="checkbox"/>	Frequent
<input type="checkbox"/>	On-going
Impact - Impact on the attributes	
<input type="checkbox"/>	Insignificant
<input checked="" type="checkbox"/>	Minor
<input type="checkbox"/>	Significant
<input type="checkbox"/>	Major

	Insignificant
✘	Minor
	Significant
	Major
<b>Management response - Capacity of management to respond</b>	
✘	High capacity
	Medium capacity
	Low capacity
	No capacity and / or resources
<b>Trend - Development over the last 6 years</b>	
	Decreasing
✘	Static
	Increasing

#### 4.13 Management and institutional factors

Name	Impact	Origin	Trend
4.13.1 Management system/Management plan	 		

<b>Spatial scale - Area affected by the factor</b>	
	Restricted
	Localised
✘	Extensive
	Widespread
<b>Temporal scale - Occurrence of the impact</b>	
	One off or rare
	Intermittent or sporadic
	Frequent
✘	On-going
<b>Impact - Impact on the attributes</b>	
	Insignificant
	Minor
✘	Significant
	Major
<b>Management response - Capacity of management to respond</b>	
✘	High capacity
	Medium capacity
	Low capacity
	No capacity and / or resources
<b>Trend - Development over the last 6 years</b>	
	Decreasing
✘	Static
	Increasing

Name	Impact	Origin	Trend
4.13.2 Legal framework	 	 	

#### Spatial scale - Area affected by the factor

	Restricted
	Localised
	Extensive
<input checked="" type="checkbox"/>	Widespread

#### Temporal scale - Occurrence of the impact

	One off or rare
	Intermittent or sporadic
	Frequent
<input checked="" type="checkbox"/>	On-going

#### Impact - Impact on the attributes





	Insignificant
	Minor
	Significant
<input checked="" type="checkbox"/>	Major

#### Management response - Capacity of management to respond

<input checked="" type="checkbox"/>	High capacity
	Medium capacity
	Low capacity
	No capacity and / or resources

#### Trend - Development over the last 6 years

	Decreasing
<input checked="" type="checkbox"/>	Static
	Increasing

Name	Impact	Origin	Trend
4.13.3 Governance	 	 	



#### Spatial scale - Area affected by the factor

	Restricted
	Localised
	Extensive
<input checked="" type="checkbox"/>	Widespread

#### Temporal scale - Occurrence of the impact

	One off or rare
	Intermittent or sporadic
	Frequent
<input checked="" type="checkbox"/>	On-going

Impact - Impact on the attributes	
	Insignificant
	Minor
	Significant
X	Major
Management response - Capacity of management to respond	
X	High capacity
	Medium capacity
	Low capacity
	No capacity and / or resources
Trend - Development over the last 6 years	
	Decreasing
X	Static
	Increasing

Name	Impact	Origin	Trend
4.13.4 Management activities	 		





Spatial scale - Area affected by the factor	
	Restricted
	Localised
	Extensive
X	Widespread

Temporal scale - Occurrence of the impact	
	One off or rare
	Intermittent or sporadic
	Frequent
X	On-going

Impact - Impact on the attributes	
	Insignificant
	Minor
X	Significant
	Major

Management response - Capacity of management to respond	
X	High capacity
	Medium capacity
	Low capacity
	No capacity and / or resources

Trend - Development over the last 6 years	
	Decreasing
X	Static
	Increasing

Name	Impact	Origin	Trend
4.13.5 Financial resources	 	 	

#### Spatial scale - Area affected by the factor

	Restricted
	Localised
	Extensive
<input checked="" type="checkbox"/>	Widespread

#### Temporal scale - Occurrence of the impact

	One off or rare
	Intermittent or sporadic
	Frequent
<input checked="" type="checkbox"/>	On-going

#### Impact - Impact on the attributes





	Insignificant
	Minor
<input checked="" type="checkbox"/>	Significant
	Major

#### Management response - Capacity of management to respond

<input checked="" type="checkbox"/>	High capacity
	Medium capacity
	Low capacity
	No capacity and / or resources

#### Trend - Development over the last 6 years

	Decreasing
<input checked="" type="checkbox"/>	Static
	Increasing

Name	Impact	Origin	Trend
4.13.6 Human resources	 		





#### Spatial scale - Area affected by the factor

	Restricted
	Localised
	Extensive
<input checked="" type="checkbox"/>	Widespread

#### Temporal scale - Occurrence of the impact

	One off or rare
	Intermittent or sporadic
	Frequent
<input checked="" type="checkbox"/>	On-going

Impact - Impact on the attributes	
	Insignificant
	Minor
	Significant
X	Major
Management response - Capacity of management to respond	
	High capacity
X	Medium capacity
	Low capacity
	No capacity and / or resources
Trend - Development over the last 6 years	
	Decreasing
X	Static
	Increasing

Name	Impact	Origin	Trend
4.13.7 Low impact research/monitoring activities	 		

Spatial scale - Area affected by the factor	
	Restricted
	Localised
X	Extensive
	Widespread

Temporal scale - Occurrence of the impact	
	One off or rare
	Intermittent or sporadic
X	Frequent
	On-going

Impact - Impact on the attributes	
	Insignificant
	Minor
X	Significant
	Major

Management response - Capacity of management to respond	
X	High capacity
	Medium capacity
	Low capacity
	No capacity and / or resources

Trend - Development over the last 6 years	
	Decreasing
X	Static
	Increasing

#### 4.17. Serial inscriptions (national or transnational)

##### 4.17.1 - If your property is a serial inscription (national or transnational) please identify which components of the property are impacted by each factor

-

#### 4.18. Prediction of the state of conservation at next cycle of Periodic Reporting.

##### 4.18.1 - Please predict what the state of conservation of each attribute will be approximately 6 years from now (at the time of the next cycle of Periodic Reporting)

	Attribute	Preserved	Compromised	Seriously compromised	Lost
4.18.1.1	An example of a medieval commercial and administrative center of European importance	×			
4.18.1.2	Unique medieval architecture - traditional building techniques and technologies with the use of patterns, forms and colors common to the city and this region of the world	×			
4.18.1.3	Landscape values of the medieval town situated on the river	×			
4.18.1.4	Related to the history of the city and individual objects: nomenclature, functions, historical events and famous residents (the most famous is the astronomer Nicolaus Copernicus).	×			
4.18.1.5	World Heritage property inscribed under the Convention for the Safeguarding of the Intangible Cultural Heritage: Timber rafting - 2022 - Austria – Czechia – Germany – Latvia – Poland – Spain, and also traditional gingerbreads.	×			

#### 5. Protection and Management of the Property

##### 5.1. Boundaries and Buffer Zones

###### 5.1.1 - Are the boundaries of the World Heritage property adequate to maintain the property's Outstanding Universal Value?

The boundaries are **adequate to maintain** the property's Outstanding Universal Value

###### 5.1.2 - Are the boundaries of the World Heritage property known and recognised?

The boundaries **are known by both** the management authority and local communities/landowners

###### 5.1.3 - Are the buffer zone(s) of the World Heritage property adequate to maintain the property's Outstanding Universal Value?

The buffer zones are **adequate** to maintain the property's Outstanding Universal Value

###### 5.1.4 - Are the boundaries of the buffer zones known and recognised?

The buffer zones of the World Heritage property **are known and recognised by both** the management authority and local communities/landowners

###### 5.1.5 - Comments, conclusions and/or recommendations related to boundaries and buffer zones of the World Heritage property

-

##### 5.2. Protective Measures

###### 5.2.1 - Protective designation (legal, regulatory, contractual, planning, institutional and/or traditional).

The following acts form legal basis for the protection of cultural heritage:

- The Act on the Protection and Guardianship of Historical Monuments, dated 23 July 2003 (Journal of Laws No. 162, item 1568);
- The Act dated 16 October 1991 on the Protection of Nature as amended (uniform text Journal of Laws of 2002 No 145, item 1623)
- The Act dated 21 November 1996 on Museums (Journal of Laws No. 5, item. 24 dated 20 January 1997)
- The Acts dated 5 June 1998 on Central Government Administration in a Voivodeship (Journal of Laws No 91, item 577)
- The Act dated 27 March 2003 on Spatial Planning and Development (Journal of Laws No 80, item. 717 dated 10 May 2003)
- The Act dated 27 March 2003 changing the Act - Construction Law and amending some other Acts (Journal of Laws No 80, item 718 dated 10 May 2003)
- Ordinance of the Minister of Culture dated 10 May 2004 on Granting an Earmarked Subsidy for Conservation, Restoration and Construction Works on historical sites entered into the Inventory of Monuments (Journal of Laws No. 124, item 1303)
- Ordinance of the Minister of Culture dated 14 May 2004 on Maintaining the Inventory of Monuments, National, Voivodeship and Commune (Gmina) Records of Monuments and the National List of historical objects stolen or illegally exported from the country (Journal of Laws No. 124, item 1305)
- Ordinance of the Minister of Culture dated 9 June 2004 on conducting conservation, restoration and construction works, conservation and architectural research and other activities performed on a historical monument entered into the Inventory of Monuments as well as conducting archaeological research or search for hidden or abandoned movable monuments (Journal of Laws No. 150, items 1578 and 1579) .

Since 1 January 2004 the formerly drawn up local spatial development plans all over the country have expired. The new Law on Spatial Planning and Development dated 27 March 2003 (Journal of Laws No. 80, item 717 dated 10 May 2003), harmonized with the European Union legislation, provides for the preparation of a Study of conditions and directions of spatial development for a town or a community, as a document preceding the preparation of a general spatial development plan, constituting the basis for the plan preparation. The provisions contained in a Study are binding for community authorities working on their local spatial development plans. However, a Study does not constitute an act of local legislation. In 2000 the Study of conditions and orientations of spatial development for the city of Torun was prepared. It was adopted by the Torun City Council by a resolution No. 512/2000 of 27 July 2000. The Study contains of the following chapters: "The Condition of the Cultural Environment " and "The Protection and Shaping of Cultural Heritage". It provides a framework for spatial development activities until the general plan is in place. Local spatial development plans are gradually being adopted but so far they have covered approx. 20 percent of the Torun area. The Municipality monuments protection programme provide for activities aimed at the most effective protection and management of the heritage inscribed into the UNESCO List.

Following the provisions of the Act on the Protection and Guardianship of Historical Monuments, of 2003, the Programme is being prepared by the Mayor of Torun. The first edition of the The Municipality monuments protection programme for 2009-2012, consisting of many conservation projects including co- financed by European Union Operational Programmes, has been successfully realized. The current conservation tasks are undertaken and realized year-to-year by the city and private owners. The new Municipality Programme is prepared and ready to complete, due to terms and regulations of European Union Financial Perspective till 2020.

The system of the protection of monuments is supported by local legal acts, enacted by the City Council, of which of key importance are the following resolutions:

- No 705/98 of 16 April 1998 on the accession of Torun to the Organisation of World Heritage Cities;
- No. 1077/2002 of 16 May 2002 on the Strategy for the Development of the City of Torun;
- No. 588/2004 of 16 September 2004 on granting subsidies for conservation, restoration and construction works performed on sites entered into the Inventory of Monuments,
- No 321/12 of 28 June 2012 on drawing up the local spatial development plan for the area of the Old Town along with the surroundings. Works on the plan are underway.

Source: Periodic Reporting Cycle 1; Periodic Reporting Cycle 2

#### **5.2.2 - Please list any legislation and other measures (regulatory -including spatial planning- contractual, institutional or traditional) not included in 5.2.1 and indicate the category**

- / - / - / - / - / - /

#### **5.2.3 - Is the legal framework (i.e. legislation and/or regulation including spatial planning) adequate for maintaining the Outstanding Universal Value including conditions of Integrity and/or Authenticity of the property?**

The **legal framework** for maintaining of the Outstanding Universal Value including conditions of Authenticity and/or Integrity of the World Heritage property provides an **adequate basis for effective management and protection**

#### **5.2.4 - Is the legal framework (i.e. legislation and/or regulation) adequate in the buffer zone for maintaining the Outstanding Universal Value including conditions of Integrity and/or Authenticity of the property?**

The **legal framework** in the buffer zone for the maintenance of the Outstanding Universal Value including conditions of Authenticity and/or Integrity of the World Heritage property provides an **adequate basis for effective management and protection**

#### **5.2.5 - Is the legal framework (i.e. legislation and/or regulation) in the broader setting of the World Heritage property adequate for maintaining the Outstanding Universal Value including conditions of Integrity and/or Authenticity of the property?**

The **legal framework** for the broader setting of the World Heritage property provides an **adequate basis for** effective management and protection of the property, contributing to the maintenance of its Outstanding Universal Value including conditions of Authenticity and/or Integrity

#### **5.2.6 - Can the legal framework (i.e. legislation and/or regulation) be enforced?**

There is **adequate capacity/resources** to enforce legislation and/or regulation in the World Heritage property

#### **5.2.7 - Please provide a short summary of how the legislation, including spatial planning and other regulation, works in practice**

-

#### **5.2.8 - Comments, conclusions and/or recommendations about the information related to the measures taken to protect the World Heritage property**

-

### **5.3. Management System/Management Plan**

#### **5.3.1 - Please check the box which most closely match the character of the governance and management system of the property**

Traditional management system

If 'Other', please specify

-

#### **5.3.2 - Management System: Please indicate which of the various management tools listed below are used to help protect the property.**

Other forms of statutory or non-statutory plans (e.g. strategic plans)

A code of practice developed by local communities or other groups

A visitor/visitation management plan

A joint approach to management of cultural and natural heritage

-

#### **5.3.3 - Please give a brief description of the management system currently in place at your property**

-

#### **5.3.4 - Management Documents**

##### **Comment**

Program for the Protection of Monuments City of Toru for 2022-2025 Work is going on: UNESCO World Heritage Site Management Plan for the medieval urban complex of Toru

#### **5.3.5 - Has any use been made of the 2011 Recommendation on the Historic Urban Landscape in developing policies and best**



**practices for the protection of this property?**

Some use has been made of the 2011 Recommendation on the Historic Urban Landscape

**5.3.6 - If the Historic Urban Landscape Recommendation has been used at this property, please describe briefly what has been done.**

-

**5.3.7 - Has any use been made of the Policy Document on the Impacts of Climate Change on World Heritage Properties at the property?**

Some use has been made of the World Heritage Policy for Climate Change

**5.3.8 - If the Climate Change policy has been used, please briefly describe what has been done along with any research on the impacts of Climate Change on the property:**

-

**5.3.9 - Has any use been made of the Strategy for Reducing Risks from Disasters at World Heritage Properties at the property ?**

Some use has been made of the Strategy for Reducing Risks from Disasters at World Heritage Properties

**5.3.10 - If the Strategy for Reducing Risks from Disasters at World Heritage Properties has been used, please briefly describe what has been done**

-

**5.3.11 - Rate the coordination between the various levels of administration (i.e. national/federal; regional/provincial/state; local/municipal etc.) involved in the management of the World Heritage property**

There is coordination between the range of administrative bodies involved in the management of the property, but it could be improved

**5.3.12 - Is the management system/plan adequate to maintain the property's Outstanding Universal Value?**

The management system/plan is fully adequate to maintain the property's Outstanding Universal Value

**5.3.13 - Is the management system being implemented?**

The management system is being fully implemented and monitored

**5.3.14 - Is there an annual work/action plan and is it being implemented?**

No annual work/action plan exists and it is not needed

**5.3.15 - Does the management system include formal mechanisms and procedures that ensure participation and contribution of the following groups, living within or near the World Heritage property and/or buffer zone in management decisions that maintain the Outstanding Universal Value of the property?**

		Not applicable	No mechanisms for participation	Some participation	Direct participation	Transformative participation in all relevant decision processes
5.3.15.1	Local communities				X	
5.3.15.2	Local authorities				X	
5.3.15.3	Landowners in the property and the buffer zone				X	
5.3.15.4	Indigenous peoples	X				
5.3.15.5	Women	X				
5.3.15.6	Other specific groups	X				
	If you selected, 'Other specific groups' please specify					

**5.3.16 - Please rate the cooperation/relationship between the World Heritage property managers/coordinators/staff and the following groups**

		Not applicable	Non-existent	Poor	Fair	Good
5.3.16.1	Local communities					X
5.3.16.2	Local/Municipal authorities					X
5.3.16.3	Indigenous peoples	X				
5.3.16.4	Landowners				X	
5.3.16.5	Women	X				
5.3.16.6	Youth/Children					X
5.3.16.7	Researchers					X
5.3.16.8	Local Visitors/Tourists					X

5.3.16.9	National/International tourists								X
5.3.16.10	Tourism Industry								X
5.3.16.11	Local businesses and industries								X
5.3.16.12	NGOs								X
5.3.16.13	Other specific groups	X							
	If you selected 'Other specific groups', please specify	-							

**5.3.17 - Please rate the extent to which the management system of your property contributes towards achieving the objectives of the World Heritage Committee's Policy for the Integration of a Sustainable Development Perspective into the Processes of the World Heritage Convention**

		Not applicable	No contribution	Limited	Significant	Full achievement
5.3.17.1	The management system of the property contributes to gender equality					X
5.3.17.2	The management system of the property provides ecosystem services/benefits to the local community (e.g. fresh air, water, food, medicinal plants)					X
5.3.17.3	The management system of the property contributes to social inclusion and equity, improving opportunities for all, irrespective of age, sex, disability, ethnicity, origin, religion or economic or other status					X
5.3.17.4	The management system of the property integrates a human rights-based approach					X
5.3.17.5	The management system of the property contributes to fostering inclusive local economic development, and to enhancing livelihood					X
5.3.17.6	The management system of the property contributes to conflict prevention, including respect for cultural diversity within and around the World Heritage property					X

**5.3.18 - Please provide further details on the ratings of the management system given in the table above**

-

**5.3.19 - Comments, conclusions and/or recommendations related to the management system/plan**

-

**6. Financial and Human Resources**

**6.1. Funding**

**6.1.1 - If your funding sources do not exactly fit those shown, put the relevant amounts against the funding type that most closely represents your situation, and use the comment box below to provide more details.**

		Project costs	Running costs
6.1.1.1	Multilateral funding (GEF, World Bank, etc.)	%	%
6.1.1.2	Bilateral international funding	%	%
6.1.1.3	World Heritage Fund (International Assistance)	%	%
6.1.1.4	Contribution from other conventions and programmes	%	%
6.1.1.5	International donations (NGOs, foundations, etc.)	%	%
6.1.1.6	Governmental (national/federal)	%	%
6.1.1.7	Governmental (regional/provincial/state)	%	%
6.1.1.8	Governmental (local/municipal)	%	%
6.1.1.9	In-country donations (NGOs, foundations, etc.)	%	%
6.1.1.10	Individual visitor charges (e.g. entry, toilets, parking, camping fees, etc.)	%	%
6.1.1.11	Commercial activities (e.g. merchandising and catering, filming permit, concessions, etc.)	%	%
6.1.1.12	Other	%	%
		Total 0 %	Total 0 %

**6.1.2 - Please comment here on any other aspects of funding sources not covered in the table above**

-

**6.1.3 - Is the current budget sufficient to manage the World Heritage property effectively?**

The available budget is inadequate for basic management needs and presents a serious constraint to the capacity to manage

**6.1.4 - Are the existing sources of funding secure and likely to remain so?**

The existing sources of funding are **secure over the medium-term** and **planning is underway to secure funding over the long-term**

**6.1.5 - Comments, conclusion, and/or recommendations related to finance and infrastructure**

-

**6.1.6 - Estimate the distribution of men and women involved in the management, conservation, interpretation of the World Heritage properties and the extent to which they are drawn from local communities.**

		From local communities %	From elsewhere %
6.1.6.1	Men	50 %	50 %
6.1.6.2	Women	50 %	50 %
		Total 100 %	Total 100 %

**6.1.7 - Are available human resources adequate to manage the World Heritage property?**

Human resources are **adequate** for management needs

**6.1.8 - Considering the management needs of the World Heritage property, please rate the availability of professionals in the following disciplines**

Conservation	Good
Environmental sustainability	Good
Community participation and inclusion	Good
Risk preparedness	Fair
Capacity development and education	Good
Administration	Good
Research and monitoring	Good
Awareness raising and public information/communication	Good
Marketing and promotion	Good
Interpretation	Good
Visitor management/tourism	Good
Enforcement (custodians, police)	Good

**6.1.9 - Please rate the availability of training opportunities for the management of the World Heritage property in the following disciplines**

Conservation	Good
Environmental sustainability	Good
Community participation and inclusion	Good
Risk preparedness	Good
Capacity development and education	Good
Administration	Good
Research and monitoring	Good
Awareness raising and public information/communication	Good
Marketing and promotion	Good
Interpretation	Good
Visitor management/tourism	Good
Enforcement (custodians, police)	Good

**6.1.10 - Has any use been made of the World Heritage Strategy for Capacity Building at the property?**

**Some use** has been made of the World Heritage Strategy for Capacity Building

**6.1.11 - If the World Heritage Strategy for Capacity Building has been used, please briefly describe what has been done.**

-

**6.1.12 - Are there site-specific capacity building plans or programmes that develop local expertise and that contribute to the transfer of skills for the conservation and management of the World Heritage property?**

**A site-based** capacity building plan or programme is in place and partially implemented; some technical skills are being transferred to those managing the property

locally, but most technical work is carried out by external staff

### 6.1.13 - Comments, conclusions and/or recommendations related to human resources, expertise and training

-

## 7. Scientific Studies and Research Projects

### 7.1 - Is there adequate knowledge (scientific or traditional) about the values and attributes of the World Heritage property to support planning, management and decision-making to ensure that Outstanding Universal Value is maintained?

Knowledge about the values and attributes of the World Heritage property is **adequate**

### 7.2 - Is there a planned programme of research at the property which is directed towards management needs and/or improving understanding of Outstanding Universal Value?

There is **considerable research** but it is **not directed towards management needs and/or improving understanding of Outstanding Universal Value**

### 7.3 - Are results from research programmes publicly available and disseminated?

Research results **are shared** widely **with active outreach** to local communities and national and international audiences

### 7.4 - Comments, conclusions and/or recommendations related to scientific studies and research projects

-

## 8. Education, Information and Awareness Building

### 8.1 - Please rate the awareness and understanding of the existence and justification for inscription of the World Heritage property amongst the following groups

Local communities	Good
Local/municipal authorities	Good
Indigenous peoples	Not applicable
Landowners	Fair
Women	Not applicable
Youth/children	Good
Researchers	Good
Local visitors	Good
National/international tourists	Good
Tourism industry	Good
Local businesses and industries	Good
NGOs	Good
Other specific groups	Not applicable
If you selected 'Other specific groups', please describe	-

### 8.2 - Does the property have a heritage education programme(s) for children and/or youth, that can contribute to a better understanding of heritage, promote diversity and foster intercultural dialogue?

There is a **limited and ad hoc education** and awareness programme for children and/or youth

### 8.3 - Who are the target audiences for education and awareness programmes at your property?

Local communities
Local/municipal authorities
Indigenous peoples
Landowners
Women
Youth/children
Researchers
Local Visitors
National/international tourists
Tourism industry
Local businesses and industries
NGOs

-

**8.4 - Please rate the adequacy of the following visitor facilities and services at the World Heritage property for education, information, interpretation and awareness building**

Visitor centre	Good
Site museum	Good
Information booths	Good
Guided tours	Good
Trails/routes	Fair
Printed information materials	Good
Online (website, social media, etc.)	Good
Transportation facilities	Good
Other	Not needed
If 'Other' is selected, please specify	-

**8.5 - Comments, conclusions and/or recommendations related to education, information and awareness building**

-

**9. Visitor Management**

**9.1 - Please provide estimated annual visitor numbers (including national and international visitors) since the last Periodic Report**

2 000 000,00 / 1 500 000,00 / 900 000,00 / 2 487 000,00 / 2 350 000,00 /

**9.2 - What information sources are used to collect visitor statistics?**

Entry tickets and registries
Accommodation establishments
Transportation services
Tourism industry
Visitor surveys
-

**9.3 - What is the average length stay of a visitor to the World Heritage property?**

One day (no overnight stay)

**9.4 - Please provide the source of information**

[https://visittorun.com/sites/default/files/attachment/2022\\_raport\\_um.pdf](https://visittorun.com/sites/default/files/attachment/2022_raport_um.pdf) <https://visittorun.com/en>

**9.5 - What is the approximate average daily visitor expenditure? (Please provide an estimated monetary figure in USD)**

- / - / - / - / - / - /

**9.6 - Please provide the source of information**

[https://visittorun.com/sites/default/files/attachment/2022\\_raport\\_um.pdf](https://visittorun.com/sites/default/files/attachment/2022_raport_um.pdf) <https://visittorun.com/en> No detailed data for lodging, food and beverage, transportation, admission fees, recreation fees, souvenirs and other retail purchases. Approximate average spending: 50 USD.

**9.7 - Does the management system/plan for the World Heritage property include a strategy with an action plan to manage visitors, tourism activity and its derived economic, socio-cultural and environmental impacts?**

There is a planned and **effective strategy** to manage visitors, tourism activity and its derived impacts on the World Heritage property

**9.8 - Please provide any comments relating to the answer provided above in question 9.7**

Tourism development program for the city of Toru until 2030 [https://torun.pl/sites/default/files/pliki/859\\_22\\_zal\\_01.pdf](https://torun.pl/sites/default/files/pliki/859_22_zal_01.pdf)

**9.9 - Is visitor use effectively managed to maintain the Outstanding Universal Value of the property?**

Visitor use of the World Heritage property is **effectively managed and does not impact its Outstanding Universal Value**

**9.10 - Is the effectiveness of tourism management regularly monitored?**

Yes, using a different system

**If a different system, please specify**

Monitoring of tourism in Toru is carried out annually (since 2005) by the Centre Tourist Information in Toru .

**9.11 - How does the tourism industry cooperate with the site management to improve visitor experiences and maintain the Outstanding Universal Value of the World Heritage property?**

Medieval Town of Toru

There is **good cooperation** between those responsible for the World Heritage property and the tourism industry **to present the Outstanding Universal Value and increase appreciation**

**9.12 - How well is the information on the Outstanding Universal Value of the property presented and interpreted?**

The Outstanding Universal Value of the property **is adequately presented and interpreted**

**9.13 - At how many locations is the World Heritage emblem displayed at the property?**

In **many locations** and **easily visible** to visitors

**9.14 - How does visitor/tourism revenue (e.g. entry charges, permits) contribute to the management of the World Heritage property?**

**No fees** are collected

**9.15 - Are there locally driven sustainable tourism initiatives?**

Yes

If 'Yes', please specify

Events and ctions initiated by NGO's and cultural institutions.

**9.16 - Are the benefits of tourism shared with local communities?**

Yes

If 'Yes', please specify

Tourism provide communities with direct jobs such as tour guides or in the hospitality industry (hotels, bars and restaurants). The development of infrastructure benefit the local community and help economic development by allowing more trade and better flow of goods and services. Presenting the distinctive features of their lifestyle, history and culture, tourism create a sense of community pride and identity. Tourism provide financial support for World Heritage preservation, making a destination more authentic and desirable for visitors, and adding value to the local tourism business.

**9.17 - Comments, conclusions and/or recommendations related to visitation/tourism/public use of the World Heritage property**

-

10. Monitoring

**10.1 - Is there a monitoring programme at the property directed towards management needs and/or towards improving the understanding of the Outstanding Universal Value?**

There is **considerable monitoring** but it is not directed towards management needs and/or improving the understanding of Outstanding Universal Value

**10.2 - Is necessary information available in order to define key indicators for measuring the state of conservation and are they used in monitoring how the Outstanding Universal Value of the property is being maintained?**

Information on the values of the World Heritage property is **adequate** and **key indicators have been defined** but **monitoring of the status of indicators could be improved**

**10.3 - Are key indicators defined and in place for the following principal aspects of the property?**

	Extend of indicators	Not applicable	No indicators	Indicators have been defined but are not yet in use	Indicators are in place and in use since the last Periodic Reporting cycle
10.3.1	State of conservation				✗
10.3.2	Effectiveness of the management system				✗
10.3.3	Character of governance				✗
10.3.4	Appropriate synergy with other conservation designations				✗
10.3.5	Contribution to sustainable development				✗
10.3.6	Capacity development				✗

**10.4 - Please provide information on relevant key indicators adopted at the property**

-

**10.5 - Please rate the level of involvement in monitoring of the following groups:**

<b>World Heritage managers/coordinators and staff</b>	Good
<b>Local/municipal authorities</b>	Good
<b>Local communities</b>	Good
<b>Indigenous peoples</b>	Good
<b>Landowners</b>	Fair
<b>Women</b>	Good
<b>Researchers</b>	Good

Tourism industry	Good
Local businesses and industry	Good
NGOs	Good
Other specific groups	Not applicable
If you selected 'Other specific groups', please specify	-

**10.6 - Has the State Party implemented relevant recommendations arising from the World Heritage Committee?**

No relevant Committee recommendations to implement

**10.7 - Please provide comments relevant to the implementation of recommendations from the World Heritage Committee.**

-

**10.8 - Comments, conclusions and/or recommendations related to Monitoring**

-

**11. Identification of Priority Management Needs**

**11.1 - Identification of Priority Management Needs**

<b>5.3</b>	<b>Management System/Management Plan</b>	
5.3.5	Some use has been made of the Historic Urban Landscape Recommendation to develop policies and best practices for the protection of the property	✘
5.3.7	Some use has been made of the Policy Document on the Impacts of Climate Change on World Heritage Properties at the property	✘
5.3.9	Some use has been made of the Strategy for Reducing Risks from Disasters at World Heritage Properties at the property	✘
5.3.11	There is <b>coordination</b> between the range of administrative bodies involved in the management of the property, <b>but it could be improved</b>	✘
<b>6.1</b>	<b>Funding</b>	
6.1.3	The available <b>budget is inadequate</b> for basic management needs and presents a serious constraint to the capacity to manage the World Heritage property	✘
6.1.10	Some use has been made of the World Heritage Strategy for Capacity Development at the World Heritage property	✘
6.1.12	A <b>site-based</b> capacity building plan or programme is in place and partially implemented; some technical skills are being transferred to those managing the property locally, <b>but most technical work is carried out by external staff</b>	✘
<b>7</b>	<b>Scientific Studies and Research Projects</b>	
7.2	There is <b>considerable research</b> in the World Heritage property but it is <b>not directed towards management needs and/or improving understanding of Outstanding Universal Value</b>	✘
<b>8</b>	<b>Education, Information and Awareness Building</b>	
8.2	There is a <b>limited and ad hoc education</b> and awareness programme for children and/or youth	
<b>10</b>	<b>Monitoring</b>	
10.1	There is <b>considerable monitoring</b> at the World Heritage property but it is not directed towards management needs and/or improving understanding of Outstanding Universal Value	✘
10.2	Information on the values of the World Heritage <b>property is adequate and key indicators have been defined but monitoring of the status of indicators could be improved</b>	✘

Please select 0 more issues.

Please save this question to reflect changes

**12. Summary and Conclusions**

**12.1. Summary - Factors affecting the Property**

**12.1.1 - Summary - Factors affecting the Property**

<b>4.9</b>	<b>Other human activities</b>						
<b>4.9.2</b>	Deliberate destruction of heritage	Unique medieval architecture - traditional building techniques and technologies with the use of patterns, forms and colors common to the city and this region of the world.	Actions are taken immediately.	The activities of conservators and office of the historic city center.	One off or rare.	Management of the city. City conservator and office of the historic city center.	-

4.11	Sudden ecological or geological events						
4.11.6	Fire (wildfire)	Unique medieval architecture - traditional building techniques and technologies with the use of patterns, forms and colors common to the city and this region of the world.	Actions are taken immediately.	Fire brigade and alarm system.	One off or rare.	Management of the city.	-

Summary - Factors affecting the Property completed

## 12.2. Summary - Management Needs

### 12.2.1 - Summary - Management Needs

5.3	Management System/Management Plan				
		Actions	Timeframe	Lead agency (and others involved)	More info / comment
5.3.5	Some use has been made of the Historic Urban Landscape Recommendation to develop policies and best practices for the protection of the property	Documents based on the Historic Urban Landscape Recommendation are being prepared.	In progress.	Management of the city.	-
5.3.7	Some use has been made of the Policy Document on the Impacts of Climate Change on World Heritage Properties at the property	Documents based on the Policy Document on the Impacts of Climate Change on World Heritage Properties at the property are being prepared.	In progress.	Management of the city.	-
5.3.9	Some use has been made of the Strategy for Reducing Risks from Disasters at World Heritage Properties at the property	The manager of the site has own strategy for reducing risks from disasters property partly based on the Strategy for Reducing Risks from Disasters at World Heritage Properties at the property.	Constant.	Management of the city.	-
5.3.11	There is coordination between the range of administrative bodies involved in the management of the property, but it could be improved	Attempts are made to improve coordination between the range of administrative bodies involved in the management of the property.	In progress.	Management of the city.	-

6.1	Funding				
6.1.3	The available budget is inadequate for basic management needs and presents a serious constraint to the capacity to manage the World Heritage property	Searching for new ways of financing.	Constant.	Management of the city.	-



6.1.10	Some use has been made of the World Heritage Strategy for Capacity Development at the World Heritage property	The manager of the site still implement The World Heritage Strategy for Capacity Development at the World Heritage property.	Constant.	Management of the city.	-
6.1.12	A site-based capacity building plan or programme is in place and partially implemented; some technical skills are being transferred to those managing the property locally, <b>but most technical work is carried out by external staff</b>	The manager of the site is working on the improvement.	Constant.	Management of the city.	-

7	<b>Scientific Studies and Research Projects</b>				
---	---	--	--	--	--

7.2	There is <b>considerable research</b> in the World Heritage property but it is <b>not directed towards management needs and/or improving understanding of Outstanding Universal Value</b>	The manager works on improving understanding of Outstanding Universal Value.	Constant.	Management of the city.	-
-----	---	--	-----------	-------------------------	---

10	<b>Monitoring</b>				
----	-------------------	--	--	--	--

10.1	There is <b>considerable monitoring</b> at the World Heritage property but it is not directed towards management needs and/or improving understanding of Outstanding Universal Value	There is considerable monitoring at the World Heritage property and it is directed towards management needs and/or improving understanding of Outstanding Universal Value.	Constant.	Management of the city.	-
10.2	Information on the values of the World Heritage <b>property is adequate and key indicators have been defined but monitoring of the status of indicators could be improved</b>	The manager tries to improve monitoring of the status of indicators.	Constant.	Management of the city.	-

### 12.3. Conclusions on the State of Conservation of the Property

#### 12.3.1 - Following the analysis undertaken for this report, what is the current state of Authenticity of the World Heritage property?

The Authenticity of the World Heritage property **has been preserved**

#### 12.3.2 - Following the analysis undertaken for this report, what is the current state of Integrity of the World Heritage property?

The Integrity of the World Heritage property is **intact**

#### 12.3.3 - Following the analysis undertaken for this report, what is the current state of the World Heritage property's Outstanding Universal Value?

The World Heritage property's Outstanding Universal Value has been **maintained**.

#### 12.3.4 - What is the current state of the property's other values?

Other important cultural and/or natural values and the state of conservation of the World Heritage property are **intact**

#### 12.3.5 - Comments, conclusions and/or recommendations related to the state of conservation of the property.

-

### 13. Impact of World Heritage Status

#### 13.1 - Please rate the impacts of World Heritage status of the property in relation to the following areas

Conservation	Very positive
Research and monitoring	Very positive
Management effectiveness	Very positive
Quality of life for local communities and indigenous peoples	Very positive
Recognition	Very positive
Education	Very positive
Infrastructure development	Very positive
Funding for the property	Very positive
International cooperation	Very positive
Political support for conservation	Very positive
Legal/Policy framework	Very positive
Advocacy	Very positive
Institutional coordination	Very positive
Security	Very positive
Gender equality	Not applicable
Provision of ecosystem services/ benefits to local communities	Very positive
Social inclusion and equity, and improvement of opportunities for all, irrespective of age, sex, disability, ethnicity, origin, religion, or economic or other status	Very positive
Fostering inclusive local economic development and enhancing livelihood	Very positive
Contributing to conflict prevention, including respect for cultural diversity within and around heritage properties	Not applicable
Other	Not applicable
If 'Other', please specify	-

#### 13.2 - Comments, conclusions and/or recommendations related to World Heritage status and its impacts

-

### 14. Good Practice in the Implementation of the World Heritage Convention

#### 14.1 - Example of good practice in World Heritage protection, identification, conservation or management at the property level

-

#### 14.2 - Define which topics are covered by this example of best practice at the property level

Sustainable Development

Synergies
State of Conservation
Management
Governance
Capacity Building

## 15. Assessment of the Periodic Reporting Exercise

### 15.1. Relevance of Periodic Reporting

#### 15.1.1 - Has the Periodic Reporting process improved the understanding of the following?

Monitoring and reporting
--------------------------

#### 15.1.2 - Please rate the follow-up to conclusions and recommendations from previous Periodic Reporting exercise by the following entities

State Party	Not needed
Site Managers	Not needed
UNESCO World Heritage Centre	Not needed
Advisory Bodies (ICOMOS, IUCN, ICCROM)	Not needed

### 15.2. Use of Data

#### 15.2.1 - How do the authorities in charge of the property plan to use the data recorded from this cycle of Periodic Reporting?

Revision of priorities/strategies/policies for the protection, management and conservation of heritage
Update of management plans
Fundraising
Awareness raising

#### 15.2.2 - Comments on use of data from the Cycle of Periodic Reporting

-

### 15.3. Timing and resources

#### 15.3.1 - Entities involved in the filling out of this online questionnaire (tick as many boxes as applicable)

Governmental institutions responsible for cultural and natural heritage
Site Manager/Coordinator World Heritage property staff
-
-

#### 15.3.2 - Has a gender balanced contribution and participation been considered in the filling out of this questionnaire?

Gender balance is explicitly considered and effectively implemented in the process.

#### 15.3.3 - Were you given adequate time (i.e. roughly ten months) to gather necessary information and to fill in this questionnaire?

Yes

#### 15.3.4 - Please estimate the time (working hours) needed to complete this questionnaire

600 / 400 / 100 /
-------------------

#### 15.3.5 - Did you mobilise any additional resources to fill out this questionnaire?

	Additional resources	No	Yes
15.3.5.1	Human resources	<input checked="" type="checkbox"/>	<input type="checkbox"/>
15.3.5.2	Financial resources for organizing consultation meetings/ training	<input checked="" type="checkbox"/>	<input type="checkbox"/>

### 15.4. Format and content of the Periodic Report

#### 15.4.1 - How accessible was the information required to complete this questionnaire?

Not all required information was accessible.

#### 15.4.2 - Was the questionnaire easy to use and clear to understand?

		Very Difficult	Difficult	Easy	Very easy
15.4.2.1	Ease of use of questionnaire	<input type="checkbox"/>	<input checked="" type="checkbox"/>	<input type="checkbox"/>	<input type="checkbox"/>

### 15.4.3 - Please provide suggestions for improvement of the Periodic Reporting questionnaire

-

## 15.5. Training and Guidance

### 15.5.1 - Please rate the level of support in terms of training and guidance from the following entities in completing this questionnaire

UNESCO World Heritage Centre	Not applicable
UNESCO (other sectors/field offices)	Not applicable
UNESCO National Commission	Good
ICOMOS International	Not applicable
IUCN International	Not applicable
ICCROM international/regional	Not applicable
ICOMOS national/regional	Not applicable
IUCN national/regional	Not applicable

### 15.5.2 - Please rate the level of support for completing the Periodic Reporting questionnaire from the following entities

UNESCO World Heritage Centre	Not applicable
State Party Representative (national Focal Point)	Not applicable
UNESCO other sectors (e.g. field office)	Good
National Commission for UNESCO	Not applicable
ICOMOS International	Not applicable
ICCROM International/regional	Not applicable
ICOMOS national/regional	Not applicable
IUCN national/regional	Not applicable
IUCN International	Not applicable

### 15.5.3 - Were the online training resources prepared by the World Heritage Centre regarding Periodic Reporting adequate for you to complete this questionnaire?

Not applicable (i.e. I did not use these resources)

### 15.5.4 - If you found that the online training resources were not adequate, what changes would you like to see implemented?

-

## 15.6. Actions that will require formal consideration by the World Heritage Committee

### 15.6.1 - Summary of actions that will require formal consideration by the World Heritage Committee

No item were proposed for update

## 15.7. Comments, conclusions and/or recommendations related to the Assessment of the Periodic Reporting Exercise

### 15.7.1 - Comments, conclusions and/or recommendations related to the Assessment of the Periodic Reporting Exercise

-

### 15.7.2 - Thank you for having filled in all the questions. Please contact your National Focal Point for validation.