

# Villa Romana del Casale

## 1. World Heritage Property Data

### 1.1 - Name of World Heritage property

Villa Romana del Casale

### 1.2 - World Heritage property details

### 1.3 - Geographic information table

Name	Coordinates	Property (ha)	Buffer zone (ha)	Total (ha)	Inscription year
Villa Romana del Casale	37.366 / 14.334	8.92	10.37	19.29	1997
Total (ha)		8.92	10.37	19.29	

### 1.4 - Map(s)

Title	Date	Link to source
Villa Romana del Casale: Map showing the inscribed property and its buffer zone	2011	

### 1.5 - Web and Social Media data of the property (if applicable)

1. [Villa Romana del Casale](#)
2. [The Roofings of the Piazza Armerina's Roman Villa](#)
3. [Villa Romana del Casale \(in Italian\)](#)

## 2. Other Conventions/Programmes under which the World Heritage property is protected (if applicable)

### 2.1 - Records indicate that your World Heritage property (in whole or in part) is designated and/or protected under the Conventions/programmes shown in the prefilled table below. Please check and amend as necessary.

		The World Heritage property (in whole or in part) <u>is</u> designated and/or protected under this convention/programme	The World Heritage property (in whole or in part) <u>is not</u> designated and/or protected under this convention/programme
2.1.1	<b>International Register of Cultural Property under Special Protection</b> (1954 Hague Convention for the Protection of Cultural Property in the Event of Armed Conflict)		×
2.1.2	<b>List of Cultural Property under Enhanced Protection</b> (Second Protocol to the 1954 Hague Convention for the Protection of Cultural Property in the Event of Armed Conflict)		×
2.1.3	<b>The List of Wetlands of International Importance (The Ramsar List)</b> (Convention on Wetlands of International Importance (Ramsar Convention))		×
2.1.4	<b>World Network of Biosphere Reserves</b> Man and the Biosphere (MAB) Programme		×
2.1.5	<b>Global Geoparks Network</b> UNESCO Global Geoparks		×

### 2.2 - Please provide comments on 2.1 if necessary

### 2.3 - Do your national authorities intend to request the granting of Enhanced Protection (if relevant) under the Second Protocol to the 1954 Hague Convention for the Protection of Cultural Property in the Event of Armed Conflict for the World Heritage property in the next three years?

No

### 2.4 - Do your national authorities intend to designate whole or part of the World Heritage property for inclusion in the List of Wetlands of International Importance (The Ramsar List), if relevant, in the next three years?

Not applicable

### 2.5 - Do your national authorities intend to designate whole or part of the World Heritage property as a Man and Biosphere Reserve (if relevant) in the next three years?

Not applicable

### 2.6 - Do your national authorities intend to apply for whole or part of World Heritage property to be designated as a UNESCO Global

Geopark (if relevant) in the next three years?

Not applicable

2.7 - Please indicate the level of cooperation at property level between designations under different Conventions/Programmes

2.7.1	1954 Hague Convention for the Protection of Cultural Property in the Event of Armed Conflict	
2.7.1	There is <b>no contact</b> with the Focal Point(s) of this designation/programme.	✕
2.7.2	The World Heritage Site Manager <b>occasionally</b> communicates with the Focal Point(s) of this designation/programme.	
2.7.3	The World Heritage Site Manager <b>regularly</b> communicates with the Focal Point(s) of this designation/programme.	
2.7.4	The World Heritage Site Manager <b>also manages</b> this designation/programme.	
2.7.2	Second Protocol to the 1954 Hague Convention for the Protection of Cultural Property in the Event of Armed Conflict	
2.7.1	There is <b>no contact</b> with the Focal Point(s) of this designation/programme.	✕
2.7.2	The World Heritage Site Manager <b>occasionally</b> communicates with the Focal Point(s) of this designation/programme.	
2.7.3	The World Heritage Site Manager <b>regularly</b> communicates with the Focal Point(s) of this designation/programme.	
2.7.4	The World Heritage Site Manager <b>also manages</b> this designation/programme.	
2.7.3	Convention on Wetlands of International Importance (Ramsar Convention)	
2.7.1	There is <b>no contact</b> with the Focal Point(s) of this designation/programme.	✕
2.7.2	The World Heritage Site Manager <b>occasionally</b> communicates with the Focal Point(s) of this designation/programme.	
2.7.3	The World Heritage Site Manager <b>regularly</b> communicates with the Focal Point(s) of this designation/programme.	
2.7.4	The World Heritage Site Manager <b>also manages</b> this designation/programme.	
2.7.4	Man and the Biosphere (MAB) Programme	
2.7.1	There is <b>no contact</b> with the Focal Point(s) of this designation/programme.	✕
2.7.2	The World Heritage Site Manager <b>occasionally</b> communicates with the Focal Point(s) of this designation/programme.	
2.7.3	The World Heritage Site Manager <b>regularly</b> communicates with the Focal Point(s) of this designation/programme.	
2.7.4	The World Heritage Site Manager <b>also manages</b> this designation/programme.	
2.7.5	UNESCO Global Geoparks	
2.7.1	There is <b>no contact</b> with the Focal Point(s) of this designation/programme.	✕
2.7.2	The World Heritage Site Manager <b>occasionally</b> communicates with the Focal Point(s) of this designation/programme.	
2.7.3	The World Heritage Site Manager <b>regularly</b> communicates with the Focal Point(s) of this designation/programme.	
2.7.4	The World Heritage Site Manager <b>also manages</b> this designation/programme.	

2.8 - Please add any further comments on cooperation with the other designation(s)/programme(s)

2.9 - Are you aware of any elements associated with the World Heritage property that have been inscribed on the Representative List of the Intangible Cultural Heritage?

No

2.10 - Please list any elements associated with the World Heritage property inscribed under the Convention for the Safeguarding of the Intangible Cultural Heritage of which you are aware

2.11 - Are you aware of any documentary heritage listed under the Memory of the World Programme associated with the World Heritage property?

No

2.12 - Please list any documentary heritage associated with the World Heritage property listed under the Memory of the World Programme of which you aware.

3. Statement of Outstanding Universal Value

3.1 - Statement of Outstanding Universal Value for the property as adopted by the World Heritage Committee

3.2 - Please list the key attributes of Outstanding Universal Value of your property and give an assessment of their condition. As a guideline, it is suggested to focus on approximately five key attributes (no more than 15 overall).

	Brief identification of attribute	Preserved	Compromised	Seriously compromised	Lost
--	-----------------------------------	-----------	-------------	-----------------------	------

3.2.1	decorating mosaic floors	✕			
3.2.2	decoration marble floors	✕			
3.2.3	wall decorations frescoes	✕			
3.2.4	structure	✕			
3.2.5	atmosphere	✕			
3.2.6	witness Roman civilization.	✕			
3.2.7	testimony culture of the ancient Mediterranean	✕			
3.2.8					
3.2.9					
3.2.10					
3.2.11					
3.2.12					
3.2.13					
3.2.14					
3.2.15					

### 3.3 - Comments, conclusions and/or recommendations related to Statement of Outstanding Universal Value

## 4. Factors Affecting the Property

### 4.1. Buildings and Development

#### 4.1.1 - Housing

Previous answer Cycle 2 (29/07/2014):

- Not relevant

Relevant	✕ Not relevant
----------	----------------

#### 4.1.2 - Commercial development

Previous answer Cycle 2 (29/07/2014):

- Not relevant

Relevant	✕ Not relevant
----------	----------------

#### 4.1.3 - Industrial areas

Previous answer Cycle 2 (29/07/2014):

- Not relevant

Relevant	✕ Not relevant
----------	----------------

#### 4.1.4 - Major visitor accommodation and associated infrastructure

Previous answer Cycle 2 (29/07/2014):

- Not relevant

Relevant	✕ Not relevant
----------	----------------

#### 4.1.5 - Interpretative and visitation facilities

Previous answer Cycle 2 (29/07/2014):

- Not relevant

✕ Relevant	Not relevant
------------	--------------

	Impact		Origin		Trend of impact		
Impact	🔥 Current	🔨 Potential	📍 Inside	🌳 Outside	↘ Decreasing	→ Stable	↗ Increasing
🟢 Positive ✕	✕			✕			↗
🔴 Negative							

#### 4.1.6 - Please comment as necessary on how the factors selected as relevant in 4.1 are affecting the property either negatively or positively


Opening of the Museum of the Villa in Piazza Armerina attracting element of visitors who, with the occasion, can visit the city

### 4.2. Transportation Infrastructure

#### 4.2.1 - Ground transport infrastructure

Previous answer Cycle 2 (29/07/2014):

- Not relevant

✕ Relevant			Not relevant				
	Impact		Origin		Trend of impact		
Impact	 Current	 Potential	 Inside	 Outside	 Decreasing	 Stable	 Increasing
 Positive ✕	✕			✕			
 Negative							

#### 4.2.2 - Underground transport infrastructure

Previous answer Cycle 2 (29/07/2014):

- Not relevant

Relevant	✕ Not relevant
----------	----------------

#### 4.2.3 - Air transport infrastructure

Previous answer Cycle 2 (29/07/2014):

- Not relevant

Relevant	✕ Not relevant
----------	----------------

#### 4.2.4 - Marine transport infrastructure

Previous answer Cycle 2 (29/07/2014):

- Not relevant

Relevant	✕ Not relevant
----------	----------------

#### 4.2.5 - Effects arising from use of transportation infrastructure

Previous answer Cycle 2 (29/07/2014):

- Not relevant

Relevant	✕ Not relevant
----------	----------------

#### 4.2.6 - Please comment as necessary on how the factors selected as relevant in 4.2 are affecting the property either negatively or positively

The creation of parking for visitors, in a location close to the Villa, has improved reception service

### 4.3. Services Infrastructures

#### 4.3.1 - Water infrastructure

Previous answer Cycle 2 (29/07/2014):

- Not relevant

Relevant	✕ Not relevant
----------	----------------

#### 4.3.2 - Renewable energy facilities

Previous answer Cycle 2 (29/07/2014):

- Not relevant

Relevant	✕ Not relevant
----------	----------------

#### 4.3.3 - Non-renewable energy facilities

Previous answer Cycle 2 (29/07/2014):

- Not relevant

Relevant	✕ Not relevant
----------	----------------

#### 4.3.4 - Localised utilities

Previous answer Cycle 2 (29/07/2014):

- Not relevant

Relevant

✕ Not relevant

#### 4.3.5 - Major linear utilities

Previous answer Cycle 2 (29/07/2014):

- Not relevant

Relevant

✕ Not relevant

#### 4.3.6 - Please comment as necessary on how the factors selected as relevant in 4.3 are affecting the property either negatively or positively

#### 4.4. Pollution

##### 4.4.1 - Pollution of marine waters

Previous answer Cycle 2 (29/07/2014):

- Not relevant

Relevant

✕ Not relevant

##### 4.4.2 - Ground water pollution

Previous answer Cycle 2 (29/07/2014):

- Not relevant

Relevant

✕ Not relevant

##### 4.4.3 - Surface water pollution

Previous answer Cycle 2 (29/07/2014):

- Not relevant

Relevant

✕ Not relevant









##### 4.4.4 - Air pollution

Previous answer Cycle 2 (29/07/2014):

- Not relevant

✕ Relevant

Not relevant

	Impact		Origin		Trend of impact		
Impact	 Current	 Potential	 Inside	 Outside	 Decreasing	 Stable	 Increasing
 Positive							
 Negative ✕	✕		✕				

##### 4.4.5 - Solid waste

Previous answer Cycle 2 (29/07/2014):

- Not relevant

Relevant

✕ Not relevant

##### 4.4.6 - Input of excess energy

Previous answer Cycle 2 (29/07/2014):

- Not relevant

Relevant

✕ Not relevant

#### 4.4.7 - Please comment as necessary on how the factors selected as relevant in 4.4 are affecting the property either negatively or positively

#### 4.5. Biological resource use/modification

##### 4.5.1 - Fishing/collecting aquatic resources

Previous answer Cycle 2 (29/07/2014):

- Not relevant

Relevant

✕ Not relevant

##### 4.5.2 - Aquaculture

Previous answer Cycle 2 (29/07/2014):

- Not relevant

Relevant

✕ Not relevant

#### 4.5.3 - Land conversion

Previous answer Cycle 2 (29/07/2014):

- Not relevant

Relevant

✕ Not relevant

#### 4.5.4 - Livestock farming/Grazing of domesticated animals

Previous answer Cycle 2 (29/07/2014):

- Not relevant

Relevant

✕ Not relevant

#### 4.5.5 - Crop production

Previous answer Cycle 2 (29/07/2014):

- Not relevant

Relevant

✕ Not relevant

#### 4.5.6 - Commercial wild plant collection

Previous answer Cycle 2 (29/07/2014):

- Not relevant

Relevant

✕ Not relevant

#### 4.5.7 - Subsistence wild plant collection

Previous answer Cycle 2 (29/07/2014):

- Not relevant

Relevant

✕ Not relevant

#### 4.5.8 - Commercial hunting

Previous answer Cycle 2 (29/07/2014):

- Not relevant

Relevant

✕ Not relevant

#### 4.5.9 - Subsistence hunting

Previous answer Cycle 2 (29/07/2014):

- Not relevant

Relevant

✕ Not relevant

#### 4.5.10 - Forestry/Wood production

Previous answer Cycle 2 (29/07/2014):

- Not relevant

Relevant

✕ Not relevant

#### 4.5.11 - Please comment as necessary on how the factors selected as relevant in 4.5 are affecting the property either negatively or positively

#### 4.6. Physical resource extraction

##### 4.6.1 - Mining

Previous answer Cycle 2 (29/07/2014):

- Not relevant

Relevant

✕ Not relevant

##### 4.6.2 - Quarrying

Previous answer Cycle 2 (29/07/2014):

- Not relevant

Relevant

✕ Not relevant

##### 4.6.3 - Oil and gas

Previous answer Cycle 2 (29/07/2014):

- Not relevant

Relevant	<input checked="" type="checkbox"/> Not relevant
----------	--

#### 4.6.4 - Water (extraction)

Previous answer Cycle 2 (29/07/2014):

- Not relevant

Relevant	<input checked="" type="checkbox"/> Not relevant
----------	--

#### 4.6.5 - Please comment as necessary on how the factors selected as relevant in 4.6 are affecting the property either negatively or positively

#### 4.7. Local conditions affecting physical fabric

##### 4.7.1 - Wind

Previous answer Cycle 2 (29/07/2014):

- Relevant, Negative, Potential, Inside

<input checked="" type="checkbox"/> Relevant	Not relevant						
	Impact		Origin		Trend of impact		
Impact	 Current	 Potential	 Inside	 Outside	 Decreasing	 Stable	 Increasing
 Positive							
 Negative <input checked="" type="checkbox"/>		<input checked="" type="checkbox"/>	<input checked="" type="checkbox"/>				

##### 4.7.2 - Relative humidity

Previous answer Cycle 2 (29/07/2014):

- Relevant, Negative, Potential, Inside

<input checked="" type="checkbox"/> Relevant	Not relevant						
	Impact		Origin		Trend of impact		
Impact	 Current	 Potential	 Inside	 Outside	 Decreasing	 Stable	 Increasing
 Positive							
 Negative <input checked="" type="checkbox"/>	<input checked="" type="checkbox"/>		<input checked="" type="checkbox"/>				

##### 4.7.3 - Temperature

Previous answer Cycle 2 (29/07/2014):

- Not relevant

<input checked="" type="checkbox"/> Relevant	Not relevant						
	Impact		Origin		Trend of impact		
Impact	 Current	 Potential	 Inside	 Outside	 Decreasing	 Stable	 Increasing
 Positive							
 Negative <input checked="" type="checkbox"/>	<input checked="" type="checkbox"/>		<input checked="" type="checkbox"/>	<input checked="" type="checkbox"/>			

##### 4.7.4 - Radiation/Light

Previous answer Cycle 2 (29/07/2014):

- Not relevant













<input checked="" type="checkbox"/> Relevant	Not relevant						
	Impact		Origin		Trend of impact		
Impact	 Current	 Potential	 Inside	 Outside	 Decreasing	 Stable	 Increasing
 Positive							
 Negative <input checked="" type="checkbox"/>		<input checked="" type="checkbox"/>	<input checked="" type="checkbox"/>				

##### 4.7.5 - Dust

Previous answer Cycle 2 (29/07/2014):

- Relevant, Negative, Potential, Inside

<input checked="" type="checkbox"/> Relevant	Not relevant						
	Impact		Origin		Trend of impact		

Impact	 Current	 Potential	 Inside	 Outside	 Decreasing	 Stable	 Increasing
 Positive							
 Negative 							

#### 4.7.6 - Water (rain/water table)

Previous answer Cycle 2 (29/07/2014):

- Not relevant

 Relevant				Not relevant			
	Impact		Origin		Trend of impact		
Impact	 Current	 Potential	 Inside	 Outside	 Decreasing	 Stable	 Increasing
 Positive							
 Negative 							

#### 4.7.7 - Pests

Previous answer Cycle 2 (29/07/2014):

- Not relevant

 Relevant				Not relevant			
	Impact		Origin		Trend of impact		
Impact	 Current	 Potential	 Inside	 Outside	 Decreasing	 Stable	 Increasing
 Positive							
 Negative 							

#### 4.7.8 - Micro-organisms

Previous answer Cycle 2 (29/07/2014):

- Not relevant

 Relevant				Not relevant			
	Impact		Origin		Trend of impact		
Impact	 Current	 Potential	 Inside	 Outside	 Decreasing	 Stable	 Increasing
 Positive							
 Negative 							

#### 4.7.9 - Please comment as necessary on how the factors selected as relevant in 4.7 are affecting the property either negatively or positively

### 4.8. Social/Cultural uses of heritage

#### 4.8.1 - Ritual/Spiritual/Religious and associative uses

Previous answer Cycle 2 (29/07/2014):

- Not relevant

 Relevant				Not relevant			
	Impact		Origin		Trend of impact		
Impact	 Current	 Potential	 Inside	 Outside	 Decreasing	 Stable	 Increasing
 Positive							
 Negative 							

#### 4.8.2 - Society's valuing of heritage

Previous answer Cycle 2 (29/07/2014):

- Not relevant

 Relevant				Not relevant			
	Impact		Origin		Trend of impact		
Impact	 Current	 Potential	 Inside	 Outside	 Decreasing	 Stable	 Increasing
 Positive 							



☒ Negative

4.8.3 - Indigenous hunting, gathering and collecting

Previous answer Cycle 2 (29/07/2014):

- Not relevant

Relevant

☒ Not relevant

4.8.4 - Changes in traditional ways of life and knowledge system

Previous answer Cycle 2 (29/07/2014):

- Not relevant

Relevant

☒ Not relevant

4.8.5 - Identity, social cohesion, changes in local population and community

Previous answer Cycle 2 (29/07/2014):

- Not relevant

Relevant

☒ Not relevant

4.8.6 - Impacts of tourism/Visitation/Recreation

Previous answer Cycle 2 (29/07/2014):

- Relevant, Negative, Potential, Outside

☒ Relevant

Not relevant

	Impact		Origin		Trend of impact		
Impact	Current	Potential	Inside	Outside	Decreasing	Stable	Increasing
Positive							
Negative <input checked="" type="checkbox"/>	<input checked="" type="checkbox"/>		<input checked="" type="checkbox"/>	<input checked="" type="checkbox"/>			

4.8.7 - Please comment as necessary on how the factors selected as relevant in 4.8 are affecting the property either negatively or positively

4.9. Other human activities

4.9.1 - Illegal activities

Previous answer Cycle 2 (29/07/2014):

- Not relevant

Relevant

☒ Not relevant

4.9.2 - Deliberate destruction of heritage

Previous answer Cycle 2 (29/07/2014):

- Not relevant

Relevant

☒ Not relevant

4.9.3 - Military training

Previous answer Cycle 2 (29/07/2014):

- Not relevant

Relevant

☒ Not relevant

4.9.4 - War

Previous answer Cycle 2 (29/07/2014):

- Not relevant

Relevant

☒ Not relevant

4.9.5 - Terrorism

Previous answer Cycle 2 (29/07/2014):

- Not relevant

Relevant

☒ Not relevant

4.9.6 - Civil unrest

Previous answer Cycle 2 (29/07/2014):

- Not relevant

Relevant	✕ Not relevant
----------	----------------

**4.9.7 - Please comment as necessary on how the factors selected as relevant in 4.9 are affecting the property either negatively or positively**

#### 4.10. Climate change and severe weather events

##### 4.10.1 - Storms

Previous answer Cycle 2 (29/07/2014):

- Not relevant

✕ Relevant	Not relevant						
	Impact		Origin		Trend of impact		
Impact	🔥 Current	🔊 Potential	📍 Inside	🌐 Outside	↘ Decreasing	→ Stable	↗ Increasing
➕ Positive							
➖ Negative ✕		✕		✕	↘		

##### 4.10.2 - Flooding

Previous answer Cycle 2 (29/07/2014):

- Not relevant

✕ Relevant	Not relevant						
	Impact		Origin		Trend of impact		
Impact	🔥 Current	🔊 Potential	📍 Inside	🌐 Outside	↘ Decreasing	→ Stable	↗ Increasing
➕ Positive							
➖ Negative ✕		✕	✕	✕	↘		

##### 4.10.3 - Drought

Previous answer Cycle 2 (29/07/2014):

- Not relevant

Relevant	✕ Not relevant
----------	----------------

##### 4.10.4 - Desertification

Previous answer Cycle 2 (29/07/2014):

- Not relevant

Relevant	✕ Not relevant
----------	----------------

##### 4.10.5 - Changes to oceanic waters

Previous answer Cycle 2 (29/07/2014):

- Not relevant

Relevant	✕ Not relevant
----------	----------------

##### 4.10.6 - Temperature change

Previous answer Cycle 2 (29/07/2014):

- Not relevant

✕ Relevant	Not relevant						
	Impact		Origin		Trend of impact		
Impact	🔥 Current	🔊 Potential	📍 Inside	🌐 Outside	↘ Decreasing	→ Stable	↗ Increasing
➕ Positive							
➖ Negative ✕		✕	✕	✕			↗

##### 4.10.7 - Other climate change impacts

Previous answer Cycle 2 (29/07/2014):

- Not relevant

Relevant	✕ Not relevant
----------	----------------

#### 4.10.8 - Please comment as necessary on how the factors selected as relevant in 4.10 are affecting the property either negatively or positively

#### 4.11. Sudden ecological or geological events

##### 4.11.1 - Volcanic eruption

Previous answer Cycle 2 (29/07/2014):

- Not relevant

Relevant	✕ Not relevant
----------	----------------

##### 4.11.2 - Earthquake

Previous answer Cycle 2 (29/07/2014):

- Not relevant

✕ Relevant	Not relevant						
	Impact		Origin		Trend of impact		
Impact	Current	Potential	Inside	Outside	Decreasing	Stable	Increasing
Positive							
Negative ✕		✕		✕			

##### 4.11.3 - Tsunami/Tidal wave

Previous answer Cycle 2 (29/07/2014):

- Not relevant

Relevant	✕ Not relevant
----------	----------------

##### 4.11.4 - Avalanche/Landslide

Previous answer Cycle 2 (29/07/2014):

- Not relevant

✕ Relevant	Not relevant						
	Impact		Origin		Trend of impact		
Impact	Current	Potential	Inside	Outside	Decreasing	Stable	Increasing
Positive							
Negative ✕		✕		✕			

##### 4.11.5 - Erosion and siltation/Deposition

Previous answer Cycle 2 (29/07/2014):

- Not relevant

Relevant	✕ Not relevant
----------	----------------

##### 4.11.6 - Fire (wildfire)

Previous answer Cycle 2 (29/07/2014):

- Not relevant

✕ Relevant	Not relevant						
	Impact		Origin		Trend of impact		
Impact	Current	Potential	Inside	Outside	Decreasing	Stable	Increasing
Positive							
Negative ✕		✕		✕			

#### 4.11.7 - Please comment as necessary on how the factors selected as relevant in 4.11 are affecting the property either negatively or positively

#### 4.12. Invasive/alien species or hyper-abundant species

##### 4.12.1 - Translocated species

Previous answer Cycle 2 (29/07/2014):

- Not relevant






Relevant	✕ Not relevant
----------	----------------

#### 4.12.2 - Invasive/Alien terrestrial species

Previous answer Cycle 2 (29/07/2014):

- Not relevant

✕ Relevant	Not relevant
------------	--------------

	Impact		Origin		Trend of impact		
Impact	 Current	 Potential	 Inside	 Outside	 Decreasing	 Stable	 Increasing
 Positive							
 Negative ✕		✕	✕	✕		→	

#### 4.12.3 - Invasive/Alien freshwater species

Previous answer Cycle 2 (29/07/2014):

- Not relevant

Relevant	✕ Not relevant
----------	----------------

#### 4.12.4 - Invasive/Alien marine species

Previous answer Cycle 2 (29/07/2014):

- Not relevant

Relevant	✕ Not relevant
----------	----------------

#### 4.12.5 - Hyper-abundant species

Previous answer Cycle 2 (29/07/2014):

- Not relevant

Relevant	✕ Not relevant
----------	----------------

#### 4.12.6 - Modified genetic material

Previous answer Cycle 2 (29/07/2014):

- Not relevant








Relevant	✕ Not relevant
----------	----------------

#### 4.12.7 - Please comment as necessary on how the factors selected as relevant in 4.12 are affecting the property either negatively or positively

### 4.13. Management and institutional factors






#### 4.13.1 - Management system/Management plan

✕ Relevant	Not relevant
------------	--------------

	Impact		Origin		Trend of impact		
Impact	 Current	 Potential	 Inside	 Outside	 Decreasing	 Stable	 Increasing
 Positive ✕	✕		✕			→	
 Negative							

#### 4.13.2 - Legal framework







✕ Relevant	Not relevant
------------	--------------

	Impact		Origin		Trend of impact		
Impact	 Current	 Potential	 Inside	 Outside	 Decreasing	 Stable	 Increasing
 Positive ✕	✕		✕			→	
 Negative							

#### 4.13.3 - Governance

✕ Relevant	Not relevant
------------	--------------

	Impact		Origin		Trend of impact		
Impact	 Current	 Potential	 Inside	 Outside	 Decreasing	 Stable	 Increasing

 Positive 							
 Negative							

#### 4.13.4 - Management activities

Previous answer Cycle 2 (29/07/2014):

- Not relevant

 Relevant				Not relevant			
	Impact		Origin		Trend of impact		
Impact	 Current	 Potential	 Inside	 Outside	 Decreasing	 Stable	 Increasing
 Positive 							
 Negative							

#### 4.13.5 - Financial resources

 Relevant				Not relevant			
	Impact		Origin		Trend of impact		
Impact	 Current	 Potential	 Inside	 Outside	 Decreasing	 Stable	 Increasing
 Positive 							
 Negative							

#### 4.13.6 - Human resources

 Relevant				Not relevant			
	Impact		Origin		Trend of impact		
Impact	 Current	 Potential	 Inside	 Outside	 Decreasing	 Stable	 Increasing
 Positive							
 Negative 							

#### 4.13.7 - Low impact research/monitoring activities

Previous answer Cycle 2 (29/07/2014):

- Not relevant

 Relevant				Not relevant			
	Impact		Origin		Trend of impact		
Impact	 Current	 Potential	 Inside	 Outside	 Decreasing	 Stable	 Increasing
 Positive 							
 Negative							

#### 4.13.8 - High impact research/monitoring activities

Previous answer Cycle 2 (29/07/2014):

- Not relevant

Relevant	 Not relevant
----------	--


#### 4.13.9 - Please comment as necessary on how the factors selected as relevant in 4.13 are affecting the property either negatively or positively

#### 4.14. Other factor(s)
















































#### 4.14.1 - Other factor(s)

#### 4.15. Factors Summary Table

#### 4.15.1 - Factors Summary Table

Name	Impact	Origin	Trend
4.1 Buildings and Development			
4.1.5 Interpretative and visitation facilities			



4.2 Transportation Infrastructure						
4.2.1 Ground transport infrastructure						
4.4 Pollution						
4.4.4 Air pollution						
4.7 Local conditions affecting physical fabric						
4.7.1 Wind						
4.7.2 Relative humidity						
4.7.3 Temperature						
4.7.4 Radiation/Light						
4.7.5 Dust						
4.7.6 Water (rain/water table)						
4.7.7 Pests						
4.7.8 Micro-organisms						
4.8 Social/Cultural uses of heritage						
4.8.1 Ritual/Spiritual/Religious and associative uses						
4.8.2 Society's valuing of heritage						
4.8.6 Impacts of tourism/Visitation/Recreation						
4.10 Climate change and severe weather events						
4.10.1 Storms						
4.10.2 Flooding						
4.10.6 Temperature change						
4.11 Sudden ecological or geological events						
4.11.2 Earthquake						
4.11.4 Avalanche/Landslide						

						
4.11.6 Fire (wildfire)						
						
4.12 Invasive/alien species or hyper-abundant species						
4.12.2 Invasive/Alien terrestrial species						
						
4.13 Management and institutional factors						
4.13.1 Management system/Management plan						
4.13.2 Legal framework						
4.13.3 Governance						
4.13.4 Management activities						
4.13.5 Financial resources						
4.13.6 Human resources						
						
4.13.7 Low impact research/monitoring activities						
<b>Legend</b>  Current  Potential  Negative  Positive  Inside  Outside						

## 4.16. Assessment of current and potential positive and negative factors

### 4.16.1 - Assessment of current and potential negative and positive factors

#### 4.1 Buildings and Development

Name	Impact			Origin		Trend
4.1.5 Interpretative and visitation facilities						

Spatial scale - Area affected by the factor	
	Restricted
	Localised
	Extensive
✕	Widespread
Temporal scale - Occurrence of the impact	
	One off or rare
	Intermittent or sporadic
	Frequent
✕	On-going
Impact - Impact on the attributes	
	Insignificant

	Minor
✕	Significant
	Major
<b>Management response - Capacity of management to respond</b>	
	High capacity
✕	Medium capacity
	Low capacity
	No capacity and / or resources
<b>Trend - Development over the last 6 years</b>	
	Decreasing
✕	Static
	Increasing




## 4.2 Transportation Infrastructure

Name	Impact	Origin	Trend
4.2.1 Ground transport infrastructure	<div> <div>+</div> <div>📢</div> </div>	<div> <div>🔄</div> </div>	<div> <div>➡</div> </div>

<b>Spatial scale - Area affected by the factor</b>	
	Restricted
	Localised
	Extensive
✕	Widespread
<b>Temporal scale - Occurrence of the impact</b>	
	One off or rare
	Intermittent or sporadic
	Frequent
✕	On-going
<b>Impact - Impact on the attributes</b>	
	Insignificant
	Minor
✕	Significant
	Major
<b>Management response - Capacity of management to respond</b>	
	High capacity
✕	Medium capacity
	Low capacity
	No capacity and / or resources
<b>Trend - Development over the last 6 years</b>	
	Decreasing
✕	Static
	Increasing



## 4.4 Pollution

Name	Impact	Origin	Trend
4.4.4 Air pollution			
			

### Spatial scale - Area affected by the factor

	Restricted
	Localised
	Extensive
<input checked="" type="checkbox"/>	Widespread

### Temporal scale - Occurrence of the impact

	One off or rare
	Intermittent or sporadic
<input checked="" type="checkbox"/>	Frequent
	On-going

### Impact - Impact on the attributes

	Insignificant
	Minor
<input checked="" type="checkbox"/>	Significant
	Major




### Management response - Capacity of management to respond

	High capacity
<input checked="" type="checkbox"/>	Medium capacity
	Low capacity
	No capacity and / or resources

### Trend - Development over the last 6 years

	Decreasing
<input checked="" type="checkbox"/>	Static
	Increasing

## 4.7 Local conditions affecting physical fabric

Name	Impact	Origin	Trend
4.7.1 Wind			
			





### Spatial scale - Area affected by the factor

	Restricted
	Localised
	Extensive
<input checked="" type="checkbox"/>	Widespread

### Temporal scale - Occurrence of the impact






	One off or rare
--	-----------------

✕	Intermittent or sporadic
	Frequent
	On-going
Impact - Impact on the attributes	
	Insignificant
✕	Minor
	Significant
	Major
Management response - Capacity of management to respond	
	High capacity
✕	Medium capacity
	Low capacity
	No capacity and / or resources
Trend - Developement over the last 6 years	
	Decreasing
✕	Static
	Increasing

Name	Impact			Origin		Trend
4.7.2 Relative humidity						
						

Spatial scale - Area affected by the factor	
	Restricted
	Localised
✕	Extensive
	Widespread
Temporal scale - Occurence of the impact	
	One off or rare
	Intermittent or sporadic
✕	Frequent
	On-going
Impact - Impact on the attributes	
	Insignificant
	Minor
✕	Significant
	Major
Management response - Capacity of management to respond	
	High capacity
✕	Medium capacity
	Low capacity
	No capacity and / or resources
Trend - Developement over the last 6 years	

	Decreasing
✕	Static
	Increasing

Name	Impact	Origin	Trend
4.7.3 Temperature			
	 	 	




Spatial scale - Area affected by the factor	
	Restricted
	Localised
✕	Extensive
	Widespread

Temporal scale - Occurrence of the impact	
	One off or rare
	Intermittent or sporadic
✕	Frequent
	On-going

Impact - Impact on the attributes	
	Insignificant
	Minor
✕	Significant
	Major

Management response - Capacity of management to respond	
	High capacity
✕	Medium capacity
	Low capacity
	No capacity and / or resources




Trend - Development over the last 6 years	
	Decreasing
✕	Static
	Increasing

Name	Impact	Origin	Trend
4.7.4 Radiation/Light			
	 		

Spatial scale - Area affected by the factor	
	Restricted
	Localised
	Extensive
✕	Widespread






Temporal scale - Occurrence of the impact	
	One off or rare

✕	Intermittent or sporadic
	Frequent
	On-going
Impact - Impact on the attributes	
	Insignificant
	Minor
✕	Significant
	Major
Management response - Capacity of management to respond	
	High capacity
✕	Medium capacity
	Low capacity
	No capacity and / or resources
Trend - Developement over the last 6 years	
	Decreasing
✕	Static
	Increasing

Name	Impact			Origin		Trend
4.7.5 Dust						
						

Spatial scale - Area affected by the factor	
	Restricted
	Localised
	Extensive
✕	Widespread
Temporal scale - Occurence of the impact	
	One off or rare
	Intermittent or sporadic
✕	Frequent
	On-going
Impact - Impact on the attributes	
	Insignificant
	Minor
✕	Significant
	Major
Management response - Capacity of management to respond	
	High capacity
✕	Medium capacity
	Low capacity
	No capacity and / or resources
Trend - Developement over the last 6 years	

	Decreasing
✕	Static
	Increasing

Name	Impact	Origin	Trend
4.7.6 Water (rain/water table)			
	 	 	

#### Spatial scale - Area affected by the factor

	Restricted
	Localised
	Extensive
✕	Widespread

#### Temporal scale - Occurrence of the impact

	One off or rare
✕	Intermittent or sporadic
	Frequent
	On-going

#### Impact - Impact on the attributes




	Insignificant
	Minor
✕	Significant
	Major

#### Management response - Capacity of management to respond

	High capacity
✕	Medium capacity
	Low capacity
	No capacity and / or resources

#### Trend - Development over the last 6 years

	Decreasing
✕	Static
	Increasing

Name	Impact	Origin	Trend
4.7.7 Pests			
	 		





#### Spatial scale - Area affected by the factor

	Restricted
	Localised
✕	Extensive
	Widespread

#### Temporal scale - Occurrence of the impact

	One off or rare
--	-----------------

✕	Intermittent or sporadic
	Frequent
	On-going
<b>Impact - Impact on the attributes</b>	
	Insignificant
✕	Minor
	Significant
	Major
<b>Management response - Capacity of management to respond</b>	
	High capacity
✕	Medium capacity
	Low capacity
	No capacity and / or resources
<b>Trend - Development over the last 6 years</b>	
	Decreasing
✕	Static
	Increasing

Name	Impact			Origin		Trend
4.7.8 Micro-organisms						
						

<b>Spatial scale - Area affected by the factor</b>	
	Restricted
✕	Localised
	Extensive
	Widespread
<b>Temporal scale - Occurrence of the impact</b>	
	One off or rare
✕	Intermittent or sporadic
	Frequent
	On-going
<b>Impact - Impact on the attributes</b>	
	Insignificant
✕	Minor
	Significant
	Major
<b>Management response - Capacity of management to respond</b>	
	High capacity
✕	Medium capacity
	Low capacity
	No capacity and / or resources
<b>Trend - Development over the last 6 years</b>	

	Decreasing
✕	Static
	Increasing

#### 4.8 Social/Cultural uses of heritage

Name	Impact	Origin	Trend
4.8.1 Ritual/Spiritual/Religious and associative uses			
	⊖	📢	🔄

##### Spatial scale - Area affected by the factor

✕	Restricted
	Localised
	Extensive
	Widespread

##### Temporal scale - Occurrence of the impact

✕	One off or rare
	Intermittent or sporadic
	Frequent
	On-going

##### Impact - Impact on the attributes

	Insignificant
✕	Minor
	Significant
	Major

##### Management response - Capacity of management to respond

	High capacity
✕	Medium capacity
	Low capacity
	No capacity and / or resources

##### Trend - Development over the last 6 years

	Decreasing
✕	Static
	Increasing





Name	Impact	Origin	Trend
4.8.2 Society's valuing of heritage	⊕	📢	➡

##### Spatial scale - Area affected by the factor

	Restricted
	Localised
	Extensive
✕	Widespread

##### Temporal scale - Occurrence of the impact

	One off or rare
	Intermittent or sporadic
✕	Frequent
	On-going
Impact - Impact on the attributes	
	Insignificant
	Minor
✕	Significant
	Major
Management response - Capacity of management to respond	
	High capacity
✕	Medium capacity
	Low capacity
	No capacity and / or resources
Trend - Development over the last 6 years	
	Decreasing
✕	Static
	Increasing





Name	Impact			Origin		Trend
4.8.6 Impacts of tourism/Visitation/Recreation						
						

Spatial scale - Area affected by the factor	
	Restricted
	Localised
	Extensive
✕	Widespread
Temporal scale - Occurrence of the impact	
	One off or rare
	Intermittent or sporadic
✕	Frequent
	On-going
Impact - Impact on the attributes	
	Insignificant
	Minor
✕	Significant
	Major
Management response - Capacity of management to respond	
	High capacity
✕	Medium capacity
	Low capacity
	No capacity and / or resources



Trend - Development over the last 6 years	
	Decreasing
	Static
✕	Increasing

#### 4.10 Climate change and severe weather events

Name	Impact			Origin		Trend
4.10.1 Storms						
						




Spatial scale - Area affected by the factor	
	Restricted
	Localised
	Extensive
✕	Widespread

Temporal scale - Occurrence of the impact	
✕	One off or rare
	Intermittent or sporadic
	Frequent
	On-going

Impact - Impact on the attributes	
	Insignificant
	Minor
✕	Significant
	Major






Management response - Capacity of management to respond	
	High capacity
✕	Medium capacity
	Low capacity
	No capacity and / or resources

Trend - Development over the last 6 years	
	Decreasing
✕	Static
	Increasing

Name	Impact			Origin		Trend
4.10.2 Flooding						
						

Spatial scale - Area affected by the factor	
	Restricted
	Localised
✕	Extensive
	Widespread




Temporal scale - Occurrence of the impact	
	One off or rare
✕	Intermittent or sporadic
	Frequent
	On-going
Impact - Impact on the attributes	
	Insignificant
	Minor
✕	Significant
	Major
Management response - Capacity of management to respond	
	High capacity
✕	Medium capacity
	Low capacity
	No capacity and / or resources
Trend - Development over the last 6 years	
✕	Decreasing
	Static
	Increasing

Name	Impact			Origin		Trend
4.10.6 Temperature change						
						





Spatial scale - Area affected by the factor	
	Restricted
	Localised
	Extensive
✕	Widespread
Temporal scale - Occurrence of the impact	
	One off or rare
✕	Intermittent or sporadic
	Frequent
	On-going
Impact - Impact on the attributes	
	Insignificant
	Minor
✕	Significant
	Major
Management response - Capacity of management to respond	
	High capacity
✕	Medium capacity
	Low capacity

	No capacity and / or resources
<b>Trend - Development over the last 6 years</b>	
	Decreasing
✕	Static
	Increasing

#### 4.11 Sudden ecological or geological events

Name	Impact	Origin	Trend
4.11.2 Earthquake			
			 

<b>Spatial scale - Area affected by the factor</b>	
	Restricted
	Localised
	Extensive
✕	Widespread
<b>Temporal scale - Occurrence of the impact</b>	
✕	One off or rare
	Intermittent or sporadic
	Frequent
	On-going
<b>Impact - Impact on the attributes</b>	
	Insignificant
	Minor
✕	Significant
	Major
<b>Management response - Capacity of management to respond</b>	
	High capacity
✕	Medium capacity
	Low capacity
	No capacity and / or resources
<b>Trend - Development over the last 6 years</b>	
	Decreasing
✕	Static
	Increasing

Name	Impact	Origin	Trend
4.11.4 Avalanche/Landslide			
			 

<b>Spatial scale - Area affected by the factor</b>	
	Restricted
✕	Localised
	Extensive





	Widespread
<b>Temporal scale - Occurrence of the impact</b>	
✕	One off or rare
	Intermittent or sporadic
	Frequent
	On-going
<b>Impact - Impact on the attributes</b>	
	Insignificant
	Minor
✕	Significant
	Major
<b>Management response - Capacity of management to respond</b>	
	High capacity
✕	Medium capacity
	Low capacity
	No capacity and / or resources
<b>Trend - Development over the last 6 years</b>	
✕	Decreasing
	Static
	Increasing

Name	Impact	Origin	Trend
4.11.6 Fire (wildfire)			
	<div> <div></div> <div></div> <div></div> </div>		
	<div> <div></div> <div></div> <div></div> </div>		

<b>Spatial scale - Area affected by the factor</b>	
	Restricted
	Localised
	Extensive
✕	Widespread
<b>Temporal scale - Occurrence of the impact</b>	
✕	One off or rare
	Intermittent or sporadic
	Frequent
	On-going
<b>Impact - Impact on the attributes</b>	
	Insignificant
	Minor
✕	Significant
	Major
<b>Management response - Capacity of management to respond</b>	
	High capacity
✕	Medium capacity

	Low capacity
	No capacity and / or resources
<b>Trend - Development over the last 6 years</b>	
	Decreasing
✕	Static
	Increasing

#### 4.12 Invasive/alien species or hyper-abundant species

Name	Impact	Origin	Trend
4.12.2 Invasive/Alien terrestrial species			
			  

<b>Spatial scale - Area affected by the factor</b>	
✕	Restricted
	Localised
	Extensive
	Widespread





<b>Temporal scale - Occurrence of the impact</b>	
✕	One off or rare
	Intermittent or sporadic
	Frequent
	On-going

<b>Impact - Impact on the attributes</b>	
	Insignificant
✕	Minor
	Significant
	Major

<b>Management response - Capacity of management to respond</b>	
	High capacity
✕	Medium capacity
	Low capacity
	No capacity and / or resources





<b>Trend - Development over the last 6 years</b>	
	Decreasing
✕	Static
	Increasing

#### 4.13 Management and institutional factors

Name	Impact	Origin	Trend
4.13.1 Management system/Management plan	 		

<b>Spatial scale - Area affected by the factor</b>	
--	--

	Restricted
	Localised
	Extensive
✕	Widespread
Temporal scale - Occurence of the impact	
	One off or rare
	Intermittent or sporadic
	Frequent
✕	On-going
Impact - Impact on the attributes	
	Insignificant
	Minor
✕	Significant
	Major
Management response - Capacity of management to respond	
	High capacity
✕	Medium capacity
	Low capacity
	No capacity and / or resources
Trend - Development over the last 6 years	
	Decreasing
✕	Static
	Increasing

Name	Impact			Origin		Trend
4.13.2 Legal framework						

Spatial scale - Area affected by the factor	
	Restricted
	Localised
	Extensive
✕	Widespread
Temporal scale - Occurence of the impact	
	One off or rare
	Intermittent or sporadic
	Frequent
✕	On-going
Impact - Impact on the attributes	
	Insignificant
	Minor
✕	Significant
	Major

Management response - Capacity of management to respond	
	High capacity
✕	Medium capacity
	Low capacity
	No capacity and / or resources
Trend - Development over the last 6 years	
	Decreasing
✕	Static
	Increasing

Name	Impact	Origin	Trend
4.13.3 Governance	<div>+</div> <div>🚩</div> <div></div>	<div>🌐</div> <div></div> <div></div>	<div>➡</div>

Spatial scale - Area affected by the factor	
	Restricted
	Localised
	Extensive
✕	Widespread

Temporal scale - Occurrence of the impact	
	One off or rare
	Intermittent or sporadic
	Frequent
✕	On-going





Impact - Impact on the attributes	
	Insignificant
	Minor
✕	Significant
	Major

Management response - Capacity of management to respond	
	High capacity
✕	Medium capacity
	Low capacity
	No capacity and / or resources
Trend - Development over the last 6 years	
	Decreasing
✕	Static
	Increasing

Name	Impact	Origin	Trend
4.13.4 Management activities	<div>+</div> <div>🚩</div> <div></div>	<div>🌐</div> <div></div> <div></div>	<div>➡</div>

Spatial scale - Area affected by the factor	
---	--




	Restricted
	Localised
	Extensive
✕	Widespread
Temporal scale - Occurence of the impact	
	One off or rare
	Intermittent or sporadic
	Frequent
✕	On-going
Impact - Impact on the attributes	
	Insignificant
	Minor
✕	Significant
	Major
Management response - Capacity of management to respond	
	High capacity
✕	Medium capacity
	Low capacity
	No capacity and / or resources
Trend - Development over the last 6 years	
	Decreasing
✕	Static
	Increasing

Name	Impact			Origin		Trend
4.13.5 Financial resources						

Spatial scale - Area affected by the factor	
	Restricted
	Localised
	Extensive
✕	Widespread
Temporal scale - Occurence of the impact	
	One off or rare
	Intermittent or sporadic
	Frequent
✕	On-going
Impact - Impact on the attributes	
	Insignificant
	Minor
✕	Significant
	Major



Management response - Capacity of management to respond	
	High capacity
✕	Medium capacity
	Low capacity
	No capacity and / or resources
Trend - Development over the last 6 years	
	Decreasing
	Static
✕	Increasing





Name	Impact	Origin	Trend
4.13.6 Human resources			
	  		

Spatial scale - Area affected by the factor	
	Restricted
	Localised
	Extensive
✕	Widespread

Temporal scale - Occurrence of the impact	
	One off or rare
	Intermittent or sporadic
	Frequent
✕	On-going

Impact - Impact on the attributes	
	Insignificant
	Minor
✕	Significant
	Major

Management response - Capacity of management to respond	
	High capacity
✕	Medium capacity
	Low capacity
	No capacity and / or resources
Trend - Development over the last 6 years	
✕	Decreasing
	Static
	Increasing

Name	Impact	Origin	Trend
4.13.7 Low impact research/monitoring activities	 		

Spatial scale - Area affected by the factor	
---	--

	Restricted
✕	Localised
	Extensive
	Widespread
<b>Temporal scale - Occurrence of the impact</b>	
	One off or rare
✕	Intermittent or sporadic
	Frequent
	On-going
<b>Impact - Impact on the attributes</b>	
	Insignificant
	Minor
✕	Significant
	Major
<b>Management response - Capacity of management to respond</b>	
	High capacity
✕	Medium capacity
	Low capacity
	No capacity and / or resources
<b>Trend - Development over the last 6 years</b>	
	Decreasing
✕	Static
	Increasing

#### 4.17. Serial inscriptions (national or transnational)

**4.17.1 - If your property is a serial inscription (national or transnational) please identify which components of the property are impacted by each factor**

#### 4.18. Prediction of the state of conservation at next cycle of Periodic Reporting.

**4.18.1 - Please predict what the state of conservation of each attribute will be approximately 6 years from now (at the time of the next cycle of Periodic Reporting)**

	Attribute	Preserved	Compromised	Seriously compromised	Lost
4.18.1.1	witness Roman civilization.	✕			
4.18.1.2	testimony culture of the ancient Mediterranean	✕			
4.18.1.3	decorating mosaic floors	✕			
4.18.1.4	decoration marble floors and wall decorations frescoes	✕			
4.18.1.5	large area of mosaics in situ	✕			

#### 5. Protection and Management of the Property

##### 5.1. Boundaries and Buffer Zones

**5.1.1 - Are the boundaries of the World Heritage property adequate to maintain the property's Outstanding Universal Value?**

The boundaries are **adequate to maintain** the property's Outstanding Universal Value

**5.1.2 - Are the boundaries of the World Heritage property known and recognised?**

The boundaries are **known by both** the management authority and local communities/landowners

**5.1.3 - Are the buffer zone(s) of the World Heritage property adequate to maintain the property's Outstanding Universal Value?**

The buffer zones are **adequate** to maintain the property's Outstanding Universal Value

#### 5.1.4 - Are the boundaries of the buffer zones known and recognised?

The buffer zones of the World Heritage property **are known and recognised by both** the management authority and local communities/landowners

#### 5.1.5 - Comments, conclusions and/or recommendations related to boundaries and buffer zones of the World Heritage property

### 5.2. Protective Measures

#### 5.2.1 - Protective designation (legal, regulatory, contractual, planning, institutional and/or traditional).

The villa is state-owned, in part by the Sicilian Regional Authority in part by the Municipality of Piazza Armerina; it is protected under the provisions of the basic Italian antiquities protection statute, Legislative Decree 22 January 2004, n° 42 "Cultural Heritage and Landscape Code", (ex Law n. 1089 of 1 June 1939) . In particular, the Villa comes under archaeological and landscaping restrictions; this requires any intervention on the defined protected site or monument to be authorized by the Soprintendenza for cultural heritage of Enna. The protected area (which is the one proposed for inscription on the World Heritage List extends, on the South, South-West, to an unexcavated area where the more recent archaeological excavations were performed to as it was supposed to be the site of the Villa's pars rustica.

The Master Development and Town Planning Scheme of the Municipality of Piazza Armerina indicates the Villa's area as Zone A – archaeological area, where any action may be performed by the Soprintendenza for cultural heritage of Enna.

Also the non-mandatory provisions of the Province's Territorial Plan indicate the Villa is as an area of outstanding cultural and archaeological interest and include it in all tourist itineraries

Source: Periodic Reporting Cycle 1 (2001-2006)

#### 5.2.2 - Please list any legislation and other measures (regulatory -including spatial planning- contractual, institutional or traditional) not included in 5.2.1 and indicate the category

#### 5.2.3 - Is the legal framework (i.e. legislation and/or regulation including spatial planning) adequate for maintaining the Outstanding Universal Value including conditions of Integrity and/or Authenticity of the property?

The **legal framework** for maintaining of the Outstanding Universal Value including conditions of Authenticity and/or Integrity of the World Heritage property provides an **adequate basis for effective management and protection**

#### 5.2.4 - Is the legal framework (i.e. legislation and/or regulation) adequate in the buffer zone for maintaining the Outstanding Universal Value including conditions of Integrity and/or Authenticity of the property?

The **legal framework** in the buffer zone for the maintenance of the Outstanding Universal Value including conditions of Authenticity and/or Integrity of the World Heritage property provides an **adequate basis for effective management and protection**

#### 5.2.5 - Is the legal framework (i.e. legislation and/or regulation) in the broader setting of the World Heritage property adequate for maintaining the Outstanding Universal Value including conditions of Integrity and/or Authenticity of the property?

The **legal framework** for the broader setting of the World Heritage property provides an **adequate basis for** effective management and protection of the property, contributing to the maintenance of its Outstanding Universal Value including conditions of Authenticity and/or Integrity

#### 5.2.6 - Can the legal framework (i.e. legislation and/or regulation) be enforced?

There is **acceptable capacity/resources** to enforce legislation and/or regulation in the World Heritage property but some deficiencies of enforcement remain

#### 5.2.7 - Please provide a short summary of how the legislation, including spatial planning and other regulation, works in practice

#### 5.2.8 - Comments, conclusions and/or recommendations about the information related to the measures taken to protect the World Heritage property

### 5.3. Management System/Management Plan

#### 5.3.1 - Please check the box which most closely match the character of the governance and management system of the property

Public management system joint regional/local

If 'Other', please specify

#### 5.3.2 - Management System: Please indicate which of the various management tools listed below are used to help protect the property.

A statutory Management Plan or zoning plan for the property.

Agreed 'Memorandums of Understanding' between different managing institutions, groups or others, including documents agreed with local communities for management

A management plan

An annual work plan or business plan

A visitor/visitation management plan

An environmental management framework

#### 5.3.3 - Please give a brief description of the management system currently in place at your property

The UNESCO site is entrusted to the management of the Villa del Casale Archaeological Park. Entity with decision-making and economic autonomy, pertaining to the Department of Cultural Heritage of the Sicilian Region

#### 5.3.4 - Management Documents

#### Comment

### 5.3.5 - Has any use been made of the 2011 Recommendation on the Historic Urban Landscape in developing policies and best practices for the protection of this property?

The 2011 Recommendation on the Historic Urban Landscape is **not relevant** to this property

### 5.3.6 - If the Historic Urban Landscape Recommendation has been used at this property, please describe briefly what has been done.

### 5.3.7 - Has any use been made of the Policy Document on the Impacts of Climate Change on World Heritage Properties at the property?

**Some use** has been made of the World Heritage Policy for Climate Change

### 5.3.8 - If the Climate Change policy has been used, please briefly describe what has been done along with any research on the impacts of Climate Change on the property:

case study: "Safeguarding of the Villa Romana del Casale UNESCO site from severe weather events: the case study of Apollo medicane occurred in October 2021".  
17th Plinius Conference on Mediterranean Risks that will take place on 18-21 October 2022, Roma, Italy

### 5.3.9 - Has any use been made of the Strategy for Reducing Risks from Disasters at World Heritage Properties at the property ?

**Some use** has been made of the Strategy for Reducing Risks from Disasters at World Heritage Properties

### 5.3.10 - If the Strategy for Reducing Risks from Disasters at World Heritage Properties has been used, please briefly describe what has been done

case study: "Safeguarding of the Villa Romana del Casale UNESCO site from severe weather events: the case study of Apollo medicane occurred in October 2021".  
17th Plinius Conference on Mediterranean Risks that will take place on 18-21 October 2022, Roma, Italy

### 5.3.11 - Rate the coordination between the various levels of administration (i.e. national/federal; regional/provincial/state; local/municipal etc.) involved in the management of the World Heritage property

There is **coordination** between the range of administrative bodies involved in the management of the property, **but it could be improved**

### 5.3.12 - Is the management system/plan adequate to maintain the property's Outstanding Universal Value?

The management system/plan is **fully adequate** to maintain the property's Outstanding Universal Value

### 5.3.13 - Is the management system being implemented?

The management system is being **fully implemented and monitored**

### 5.3.14 - Is there an annual work/action plan and is it being implemented?

An annual work/action plan **exists and many of its activities are being implemented**

### 5.3.15 - Does the management system include formal mechanisms and procedures that ensure participation and contribution of the following groups, living within or near the World Heritage property and/or buffer zone in management decisions that maintain the Outstanding Universal Value of the property?

		Not applicable	No mechanisms for participation	Some participation	Direct participation	Transformative participation in all relevant decision processes
5.3.15.1	Local communities			✗		
5.3.15.2	Local authorities					✗
5.3.15.3	Landowners in the property and the buffer zone		✗			
5.3.15.4	Indigenous peoples	✗				
5.3.15.5	Women	✗				
5.3.15.6	Other specific groups	✗				
	If you selected, 'Other specific groups' please specify					

### 5.3.16 - Please rate the cooperation/relationship between the World Heritage property managers/coordinators/staff and the following groups

		Not applicable	Non-existent	Poor	Fair	Good
5.3.16.1	Local communities				✗	
5.3.16.2	Local/Municipal authorities					✗
5.3.16.3	Indigenous peoples	✗				
5.3.16.4	Landowners	✗				
5.3.16.5	Women	✗				
5.3.16.6	Youth/Children	✗				

5.3.16.7	Researchers				×	
5.3.16.8	Local Visitors/Tourists					×
5.3.16.9	National/International tourists					×
5.3.16.10	Tourism Industry				×	
5.3.16.11	Local businesses and industries	×				
5.3.16.12	NGOs	×				
5.3.16.13	Other specific groups	×				
	If you selected 'Other specific groups', please specify					

**5.3.17 - Please rate the extent to which the management system of your property contributes towards achieving the objectives of the World Heritage Committee's Policy for the Integration of a Sustainable Development Perspective into the Processes of the *World Heritage Convention***

		Not applicable	No contribution	Limited	Significant	Full achievement
5.3.17.1	The management system of the property contributes to gender equality	×				
5.3.17.2	The management system of the property provides ecosystem services/benefits to the local community (e.g. fresh air, water, food, medicinal plants)	×				
5.3.17.3	The management system of the property contributes to social inclusion and equity, improving opportunities for all, irrespective of age, sex, disability, ethnicity, origin, religion or economic or other status					×
5.3.17.4	The management system of the property integrates a human rights-based approach	×				
5.3.17.5	The management system of the property contributes to fostering inclusive local economic development, and to enhancing livelihood			×		
5.3.17.6	The management system of the property contributes to conflict prevention, including respect for cultural diversity within and around the World Heritage property	×				

**5.3.18 - Please provide further details on the ratings of the management system given in the table above**

**5.3.19 - Comments, conclusions and/or recommendations related to the management system/plan**

**6. Financial and Human Resources**

**6.1. Funding**

**6.1.1 - If your funding sources do not exactly fit those shown, put the relevant amounts against the funding type that most closely represents your situation, and use the comment box below to provide more details.**

		Project costs	Running costs
6.1.1.1	Multilateral funding (GEF, World Bank, etc.)	0 %	0 %
6.1.1.2	Bilateral international funding	0 %	0 %
6.1.1.3	World Heritage Fund (International Assistance)	0 %	0 %
6.1.1.4	Contribution from other conventions and programmes	0 %	0 %
6.1.1.5	International donations (NGOs, foundations, etc.)	0 %	0 %
6.1.1.6	Governmental (national/federal)	0 %	0 %
6.1.1.7	Governmental (regional/provincial/state)	80 %	50 %
6.1.1.8	Governmental (local/municipal)	0 %	0 %
6.1.1.9	In-country donations (NGOs, foundations, etc.)	0 %	0 %
6.1.1.10	Individual visitor charges (e.g. entry, toilets, parking, camping fees, etc.)	20 %	50 %
6.1.1.11	Commercial activities (e.g. merchandising and catering, filming permit, concessions, etc.)	0 %	0 %
6.1.1.12	Other	0 %	0 %
		Total 100 %	Total 100 %

### 6.1.2 - Please comment here on any other aspects of funding sources not covered in the table above

From 2018 to 2020 the revenue from the sale of tickets flowed into the coffers of the General Budget of the Sicilian Region, not used in particular for the UNESCO Site. The Central Administration provided for the payment of staff salaries and storage needs on request. From 2021 the site of the Villa del Casale has an independent accounting and management to provide for the needs of the Villa Central administration pays staff salaries.

### 6.1.3 - Is the current budget sufficient to manage the World Heritage property effectively?

The available **budget is adequate** for effective management of the World Heritage property

### 6.1.4 - Are the existing sources of funding secure and likely to remain so?

The existing sources of funding are **secure over both the medium- and long-term**

### 6.1.5 - Comments, conclusion, and/or recommendations related to finance and infrastructure

### 6.1.6 - Estimate the distribution of men and women involved in the management, conservation, interpretation of the World Heritage properties and the extent to which they are drawn from local communities.

		From local communities %	From elsewhere %
6.1.6.1	Men	40 %	0 %
6.1.6.2	Women	60 %	0 %
		Total 100 %	Total 0 %

### 6.1.7 - Are available human resources adequate to manage the World Heritage property?

Human resources are **inadequate** for management needs

### 6.1.8 - Considering the management needs of the World Heritage property, please rate the availability of professionals in the following disciplines

Conservation	Poor
Environmental sustainability	Not available
Community participation and inclusion	Not available
Risk preparedness	Poor
Capacity development and education	Not available
Administration	Poor
Research and monitoring	Not available
Awareness raising and public information/communication	Poor
Marketing and promotion	Poor
Interpretation	Not available
Visitor management/tourism	Poor
Enforcement (custodians, police)	Poor

### 6.1.9 - Please rate the availability of training opportunities for the management of the World Heritage property in the following disciplines

Conservation	Good
Environmental sustainability	Fair
Community participation and inclusion	Fair
Risk preparedness	Fair
Capacity development and education	Fair
Administration	Fair
Research and monitoring	Fair
Awareness raising and public information/communication	Fair
Marketing and promotion	Fair
Interpretation	Fair
Visitor management/tourism	Fair
Enforcement (custodians, police)	Good

#### 6.1.10 - Has any use been made of the World Heritage Strategy for Capacity Building at the property?

No use has been made of the World Heritage Strategy for Capacity Building

#### 6.1.11 - If the World Heritage Strategy for Capacity Building has been used, please briefly describe what has been done.

#### 6.1.12 - Are there site-specific capacity building plans or programmes that develop local expertise and that contribute to the transfer of skills for the conservation and management of the World Heritage property?

A site-based capacity building plan or programme is in place and partially implemented; some technical skills are being transferred to those managing the property locally, but most technical work is carried out by external staff

#### 6.1.13 - Comments, conclusions and/or recommendations related to human resources, expertise and training

### 7. Scientific Studies and Research Projects

#### 7.1 - Is there adequate knowledge (scientific or traditional) about the values and attributes of the World Heritage property to support planning, management and decision-making to ensure that Outstanding Universal Value is maintained?

Knowledge about the values and attributes of the World Heritage property is adequate

#### 7.2 - Is there a planned programme of research at the property which is directed towards management needs and/or improving understanding of Outstanding Universal Value?

There is a small amount of research, but it is not planned

#### 7.3 - Are results from research programmes publicly available and disseminated?

Research results are shared widely with active outreach to local communities and national and international audiences

#### 7.4 - Comments, conclusions and/or recommendations related to scientific studies and research projects

### 8. Education, Information and Awareness Building

#### 8.1 - Please rate the awareness and understanding of the existence and justification for inscription of the World Heritage property amongst the following groups

Local communities	Good
Local/municipal authorities	Good
Indigenous peoples	Not applicable
Landowners	Good
Women	Not applicable
Youth/children	Good
Researchers	Good
Local visitors	Good
National/international tourists	Good
Tourism industry	Good
Local businesses and industries	Not applicable
NGOs	Not applicable
Other specific groups	Not applicable
If you selected 'Other specific groups', please describe	

#### 8.2 - Does the property have a heritage education programme(s) for children and/or youth, that can contribute to a better understanding of heritage, promote diversity and foster intercultural dialogue?

There is a planned and effective education and awareness programme for children and youth that contributes to the protection of the World Heritage property

#### 8.3 - Who are the target audiences for education and awareness programmes at your property?

Local communities
Local/municipal authorities
Indigenous peoples
Youth/children
Researchers
Local Visitors
National/international tourists

#### 8.4 - Please rate the adequacy of the following visitor facilities and services at the World Heritage property for education, information, interpretation and awareness building

Visitor centre	Not provided but needed
Site museum	Good
Information booths	Poor
Guided tours	Good
Trails/routes	Good
Printed information materials	Fair
Online (website, social media, etc.)	Good
Transportation facilities	Fair
Other	Not needed
If 'Other' is selected, please specify	

#### 8.5 - Comments, conclusions and/or recommendations related to education, information and awareness building

### 9. Visitor Management

#### 9.1 - Please provide estimated annual visitor numbers (including national and international visitors) since the last Periodic Report

228.000 / 102.000 / 79.000 / 320.000 / 352.000 /

#### 9.2 - What information sources are used to collect visitor statistics?

Entry tickets and registries

#### 9.3 - What is the average length stay of a visitor to the World Heritage property?

One day (no overnight stay)

#### 9.4 - Please provide the source of information

#### 9.5 - What is the approximate average daily visitor expenditure? (Please provide an estimated monetary figure in USD)

0,00 / 30,00 / 25,00 / 10,00 / 0,00 / 15,00 /

#### 9.6 - Please provide the source of information

#### 9.7 - Does the management system/plan for the World Heritage property include a strategy with an action plan to manage visitors, tourism activity and its derived economic, socio-cultural and environmental impacts?

There is a **strategy** to manage visitors, tourism activity and its derived impacts on the World Heritage property but there are **some deficiencies in implementation**

#### 9.8 - Please provide any comments relating to the answer provided above in question 9.7

#### 9.9 - Is visitor use effectively managed to maintain the Outstanding Universal Value of the property?

Visitor use of the World Heritage property is managed but **improvements could be made**

#### 9.10 - Is the effectiveness of tourism management regularly monitored?

No

If a different system, please specify

#### 9.11 - How does the tourism industry cooperate with the site management to improve visitor experiences and maintain the Outstanding Universal Value of the World Heritage property?

There is **limited cooperation** between those responsible for the World Heritage property and the tourism industry to **present the Outstanding Universal Value and increase appreciation**

#### 9.12 - How well is the information on the Outstanding Universal Value of the property presented and interpreted?

The Outstanding Universal Value of the property is **adequately presented and interpreted**

#### 9.13 - At how many locations is the World Heritage emblem displayed at the property?

In **many locations** and **easily visible** to visitors

#### 9.14 - How does visitor/tourism revenue (e.g. entry charges, permits) contribute to the management of the World Heritage property?

**Fees are collected** and make a **substantial contribution** to the management of the World Heritage property

#### 9.15 - Are there locally driven sustainable tourism initiatives?

No



If 'Yes', please specify

**9.16 - Are the benefits of tourism shared with local communities?**

No

If 'Yes', please specify

**9.17 - Comments, conclusions and/or recommendations related to visitation/tourism/public use of the World Heritage property**

Visitors are attracted mainly by the UNESCO Site which is about 6 km from the city of Piazza Armerina. Visitors spend the day visiting the UNESCO Site but rarely stop to visit the city.

**10. Monitoring**

**10.1 - Is there a monitoring programme at the property directed towards management needs and/or towards improving the understanding of the Outstanding Universal Value?**

There is a **small amount of monitoring**, but it is not planned

**10.2 - Is necessary information available in order to define key indicators for measuring the state of conservation and are they used in monitoring how the Outstanding Universal Value of the property is being maintained?**

Information on the values of the World Heritage property is **adequate** and **key indicators have been defined** but **monitoring of the status of indicators could be improved**

**10.3 - Are key indicators defined and in place for the following principal aspects of the property?**

	Extend of indicators	Not applicable	No indicators	Indicators have been defined but are not yet in use	Indicators are in place and in use since the last Periodic Reporting cycle
10.3.1	State of conservation				×
10.3.2	Effectiveness of the management system			×	
10.3.3	Character of governance	×			
10.3.4	Appropriate synergy with other conservation designations	×			
10.3.5	Contribution to sustainable development		×		
10.3.6	Capacity development		×		

**10.4 - Please provide information on relevant key indicators adopted at the property**

**10.5 - Please rate the level of involvement in monitoring of the following groups:**

World Heritage managers/coordinators and staff	Good
Local/municipal authorities	Fair
Local communities	Fair
Indigenous peoples	Not applicable
Landowners	Not applicable
Women	Not applicable
Researchers	Fair
Tourism industry	Fair
Local businesses and industry	Fair
NGOs	Not applicable
Other specific groups	Not applicable
If you selected 'Other specific groups', please specify	

**10.6 - Has the State Party implemented relevant recommendations arising from the World Heritage Committee?**

Implementation is underway

**10.7 - Please provide comments relevant to the implementation of recommendations from the World Heritage Committee.**

**10.8 - Comments, conclusions and/or recommendations related to Monitoring**

**11. Identification of Priority Management Needs**

**11.1 - Identification of Priority Management Needs**

5.2	Protective Measures
-----	---------------------

5.2.6	There is <b>acceptable capacity/resources</b> to enforce legislation and/or regulation in the World Heritage property but some deficiencies of enforcement remain	
<b>5.3</b>	<b>Management System/Management Plan</b>	
5.3.7	<b>Some use</b> has been made of the Policy Document on the Impacts of Climate Change on World Heritage Properties at the property	✕
5.3.9	<b>Some use</b> has been made of the Strategy for Reducing Risks from Disasters at World Heritage Properties at the property	✕
5.3.11	There is <b>coordination</b> between the range of administrative bodies involved in the management of the property, <b>but it could be improved</b>	✕
5.3.17	<b>In a limited manner</b> , the management system of the World Heritage property does <b>contribute to fostering inclusive local economic development, and to enhancing livelihood</b>	✕
<b>6.1</b>	<b>Funding</b>	
6.1.7	Human resources <b>are inadequate</b> for the management needs of the World Heritage property	✕
6.1.10	<b>No use</b> has been made of the World Heritage Strategy for Capacity Development at the World Heritage property	
6.1.12	<b>A site-based</b> capacity building plan or programme is in place and partially implemented; some technical skills are being transferred to those managing the property locally, <b>but most technical work is carried out by external staff</b>	✕
<b>7</b>	<b>Scientific Studies and Research Projects</b>	
7.2	There is a <b>small amount of research</b> in the World Heritage property <b>but it is not planned</b>	
<b>9</b>	<b>Visitor Management</b>	
9.7	There is <b>a strategy</b> to manage visitors, tourism activity and its derived impacts on the World Heritage property but there are <b>some deficiencies in implementation</b>	✕
9.9	Visitor use of the World Heritage property is managed but <b>improvements could be made</b>	
9.11	There is <b>limited cooperation</b> between those responsible for the World Heritage property and the tourism industry <b>to present the Outstanding Universal Value and increase appreciation</b>	✕
<b>10</b>	<b>Monitoring</b>	
10.1	There is a <b>small amount of monitoring</b> at the World Heritage property, but it is not planned	✕
10.2	Information on the values of the World Heritage <b>property is adequate and key indicators have been defined but monitoring of the status of indicators could be improved</b>	✕
Please select 0 more issues.		
<input checked="" type="checkbox"/> Please save this question to reflect changes		

## 12. Summary and Conclusions

### 12.1. Summary - Factors affecting the Property

#### 12.1.1 - Summary - Factors affecting the Property

<b>4.4</b>	<b>Pollution</b>						
4.4.4	Air pollution	Wall paintings and floor mosaics	Periodic but insufficient cleaning	Monitoring of the state of conservation for dust pollution	monthly	Archaeological Park of the Villa	none
<b>4.7</b>	<b>Local conditions affecting physical fabric</b>						
4.7.4	Radiation/Light	Wall paintings and floor mosaics	Ensure a shady state.	periodic inspection	monthly	Archaeological Park of the Villa	none
4.7.5	Dust	Wall paintings and floor mosaics	Periodic but insufficient cleaning	periodic inspection	monthly	Archaeological Park of the Villa	none
4.7.6	Water (rain/water table)	floor mosaics	Cleaning of the drains	periodic inspection	monthly	Archaeological Park of the Villa	none
<b>4.8</b>	<b>Social/Cultural uses of heritage</b>						
4.8.6	Impacts of tourism/Visitation/Recreation	Proper understanding of the exceptional value, due to the high number of visitors and consequent environmental confusion	Propose separate times of visit. Scheduling tour bookings for groups	periodic checks	monthly	Archaeological Park of the Villa	none
<b>4.10</b>	<b>Climate change and severe weather events</b>						

4.10.1	Storms	Wall paintings and floor mosaics	Cleaning of the drains	Through weather forecasts	three-month	Archaeological Park of the Villa	none
4.10.6	Temperature change	Wall paintings and floor mosaics	ensuring the internal climate balance with suitable devices	periodic checks	three-month	Archaeological Park of the Villa	none
4.11	<b>Sudden ecological or geological events</b>						
4.11.2	Earthquake	Wall paintings and floor mosaics	The Site has been covered with earthquake-proof structures	does not apply.	does not apply.	Archaeological Park of the Villa	none
4.11.6	Fire (wildfire)	Wall paintings and floor mosaics	Cleaning of the wooded areas adjacent to the Villa	Control in collaboration with the Forestry Corps	summery period	Archaeological Park of the Villa	none
4.13	<b>Management and institutional factors</b>						
4.13.6	Human resources	Wall paintings and floor mosaics	Request of adequate personnel to the Central Administration of the Region	does not apply.	does not apply.	Department of Cultural Heritage of the Sicilian Region	none

Summary - Factors affecting the Property **completed**

## 12.2. Summary - Management Needs

### 12.2.1 - Summary - Management Needs

5.3	Management System/Management Plan				
		Actions	Timeframe	Lead agency (and others involved)	More info / comment
5.3.7	Some use has been made of the Policy Document on the Impacts of Climate Change on World Heritage Properties at the property	specific studies	one year	Archaeological Park of the Villa; ARPA Environmental Protection Agency of the Sicilian Region; CRPR Centre for the Design and Restoration of the Sicilian Region; ENEA National Agency for New Technologies and Energy; University departments	0
5.3.9	Some use has been made of the Strategy for Reducing Risks from Disasters at World Heritage Properties at the property	specific studies	one year	Archaeological Park of the Villa; ARPA Environmental Protection Agency of the Sicilian Region; CRPR Centre for the Design and Restoration of the Sicilian Region; ENEA National Agency for New Technologies and Energy; University departments	0
5.3.11	There is coordination between the range of administrative bodies involved in the management of the property, but it could be improved	Organising comparison tables	one year	Archaeological Park of the Villa; Department of Cultural Heritage of the Sicilian Region; municipality of Piazza Armerina	0
5.3.17	• In a limited manner, the management system of the World Heritage property does contribute to fostering inclusive local economic development, and to enhancing livelihood	The local economy is not based on World Heritage, this economy is limited to the services of tourist guides and souvenir sales.	Within two years with a program of interactive activities between Villa del Casale and City	Municipality	The time of visit to the Villa does not allow you to have more time to stay in the city and therefore the territory, as a whole, does not enjoy special benefits
6.1	Funding				

6.1.7	Human resources <b>are inadequate</b> for the management needs of the World Heritage property	Request of adequate personnel to the Central Administration of the Region	one year	Archaeological Park of the Villa; Department of Cultural Heritage of the Sicilian Region	0
6.1.12	<b>A site-based</b> capacity building plan or programme is in place and partially implemented; some technical skills are being transferred to those managing the property locally, <b>but most technical work is carried out by external staff</b>	Request of adequate personnel to the Central Administration of the Region	one year	Archaeological Park of the Villa; Department of Cultural Heritage of the Sicilian Region	0

9	<b>Visitor Management</b>				
9.7	There is a <b>strategy</b> to manage visitors, tourism activity and its derived impacts on the World Heritage property but there are <b>some deficiencies in implementation</b>	Organizing comparison tables	one year	Archaeological Park of the Villa; Department of Cultural Heritage of the Sicilian Region; municipality of Piazza Armerina; Department of Tourism of the Sicilian Region	0
9.11	There is <b>limited cooperation</b> between those responsible for the World Heritage property and the tourism industry <b>to present the Outstanding Universal Value and increase appreciation</b>	Organizing comparison tables	one year	Archaeological Park of the Villa; municipality of Piazza Armerina; Department of Tourism of the Sicilian Region	0

10	<b>Monitoring</b>				
10.1	There is a <b>small amount of monitoring</b> at the World Heritage property, but it is not planned	Organize a constant and diversified monitoring action for themes	two years	Archaeological Park of the Villa	0
10.2	Information on the values of the World Heritage <b>property is adequate and key indicators have been defined but monitoring of the status of indicators could be improved</b>	Organizing comparison tables	six months	Archaeological Park of the Villa	0

### 12.3. Conclusions on the State of Conservation of the Property

#### 12.3.1 - Following the analysis undertaken for this report, what is the current state of Authenticity of the World Heritage property?

The Authenticity of the World Heritage property **has been preserved**

#### 12.3.2 - Following the analysis undertaken for this report, what is the current state of Integrity of the World Heritage property?

The Integrity of the World Heritage property is **intact**

#### 12.3.3 - Following the analysis undertaken for this report, what is the current state of the World Heritage property's Outstanding Universal Value?

The World Heritage property's Outstanding Universal Value has been **maintained**.

#### 12.3.4 - What is the current state of the property's other values?

Other important cultural and/or natural values and the state of conservation of the World Heritage property are **intact**

#### 12.3.5 - Comments, conclusions and/or recommendations related to the state of conservation of the property.

### 13. Impact of World Heritage Status

#### 13.1 - Please rate the impacts of World Heritage status of the property in relation to the following areas

Conservation	Very positive
Research and monitoring	Positive
Management effectiveness	Positive
Quality of life for local communities and indigenous peoples	Positive
Recognition	Very positive
Education	Very positive
Infrastructure development	No impact
Funding for the property	Positive
International cooperation	No impact
Political support for conservation	Positive
Legal/Policy framework	Positive
Advocacy	Not applicable
Institutional coordination	Positive
Security	Positive
Gender equality	Not applicable
Provision of ecosystem services/ benefits to local communities	Positive
Social inclusion and equity, and improvement of opportunities for all, irrespective of age, sex, disability, ethnicity, origin, religion, or economic or other status	Positive
Fostering inclusive local economic development and enhancing livelihood	Positive
Contributing to conflict prevention, including respect for cultural diversity within and around heritage properties	Not applicable
Other	Not applicable
If 'Other', please specify	

#### 13.2 - Comments, conclusions and/or recommendations related to World Heritage status and its impacts

### 14. Good Practice in the Implementation of the World Heritage Convention

#### 14.1 - Example of good practice in World Heritage protection, identification, conservation or management at the property level

#### 14.2 - Define which topics are covered by this example of best practice at the property level

### 15. Assessment of the Periodic Reporting Exercise

#### 15.1. Relevance of Periodic Reporting

### 15.1.1 - Has the Periodic Reporting process improved the understanding of the following?

Management effectiveness to maintain the Outstanding Universal Value

Monitoring and reporting

### 15.1.2 - Please rate the follow-up to conclusions and recommendations from previous Periodic Reporting exercise by the following entities

State Party	Fair
Site Managers	Good
UNESCO World Heritage Centre	No follow-up
Advisory Bodies (ICOMOS, IUCN, ICCROM)	No follow-up

### 15.2. Use of Data

#### 15.2.1 - How do the authorities in charge of the property plan to use the data recorded from this cycle of Periodic Reporting?

Revision of priorities/strategies/policies for the protection, management and conservation of heritage

Awareness raising

#### 15.2.2 - Comments on use of data from the Cycle of Periodic Reporting

### 15.3. Timing and resources

#### 15.3.1 - Entities involved in the filling out of this online questionnaire (tick as many boxes as applicable)

Site Manager/Coordinator World Heritage property staff

Responsible persons for local designated sites under other international conventions/ programmes

#### 15.3.2 - Has a gender balanced contribution and participation been considered in the filling out of this questionnaire?

Gender balance has **not been explicitly** considered or implemented in the process.

#### 15.3.3 - Were you given adequate time (i.e. roughly ten months) to gather necessary information and to fill in this questionnaire?

Yes

#### 15.3.4 - Please estimate the time (working hours) needed to complete this questionnaire

20 / 48 / 24 /

#### 15.3.5 - Did you mobilise any additional resources to fill out this questionnaire?

	Additional resources	No	Yes
15.3.5.1	Human resources		×
15.3.5.2	Financial resources for organizing consultation meetings/ training	×	

### 15.4. Format and content of the Periodic Report

#### 15.4.1 - How accessible was the information required to complete this questionnaire?

**Most** required information was accessible.

#### 15.4.2 - Was the questionnaire easy to use and clear to understand?

		Very Difficult	Difficult	Easy	Very easy
15.4.2.1	Ease of use of questionnaire			×	
15.4.2.2	Clarity of questions		×		

#### 15.4.3 - Please provide suggestions for improvement of the Periodic Reporting questionnaire

Formulate clearer questions with the use of a "user guide" dedicated to each section, with detailed explanation of the required information. The published media are general and not specific.

### 15.5. Training and Guidance

#### 15.5.1 - Please rate the level of support in terms of training and guidance from the following entities in completing this questionnaire

UNESCO World Heritage Centre	Fair
UNESCO (other sectors/field offices)	Not applicable
UNESCO National Commission	No support
ICOMOS International	No support

IUCN International	No support
ICCROM international/regional	No support
ICOMOS national/regional	No support
IUCN national/regional	No support

**15.5.2 - Please rate the level of support for completing the Periodic Reporting questionnaire from the following entities**

UNESCO World Heritage Centre	Poor
State Party Representative (national Focal Point)	Good
UNESCO other sectors (e.g. field office)	No support
National Commission for UNESCO	No support
ICOMOS International	No support
ICCROM International/regional	No support
ICOMOS national/regional	No support
IUCN national/regional	No support
IUCN International	No support

**15.5.3 - Were the online training resources prepared by the World Heritage Centre regarding Periodic Reporting adequate for you to complete this questionnaire?**

No

**15.5.4 - If you found that the online training resources were not adequate, what changes would you like to see implemented?**

Formulate clearer questions with the use of a "user guide" dedicated to each section, with detailed explanation of the required information. The published media are general and not specific.

**15.6. Actions that will require formal consideration by the World Heritage Committee**

**15.6.1 - Summary of actions that will require formal consideration by the World Heritage Committee**

No item were proposed for update

**15.7. Comments, conclusions and/or recommendations related to the Assessment of the Periodic Reporting Exercise**

**15.7.1 - Comments, conclusions and/or recommendations related to the Assessment of the Periodic Reporting Exercise**

For the improved designation of the UNESCO Site: The Roman Villa must be identified with the correct geographical toponym. The Casale, alone, does not explain any location because it could be any farmhouse (Casale) in any part of Italy. The correct diction of the location is: Casale di Piazza Armerina; therefore, the UNESCO Site must be classified with its complete correct diction: Villa romana del Casale di Piazza Armerina

**15.7.2 - Thank you for having filled in all the questions. Please contact your National Focal Point for validation.**