

Luther Memorials in Eisleben and Wittenberg

1. World Heritage Property Data

1.1 - Name of World Heritage property

Luther Memorials in Eisleben and Wittenberg

1.2 - World Heritage property details







1.3 - Geographic information table

Name	Coordinates	Property (ha)	Buffer zone (ha)	Total (ha)	Inscription year
	0 / 0	?	?	?	
	0 / 0	?	?	?	
Luther's birthplace	51.527 / 11.55	0.08	0.56	0.64	1996
The house in which Luther died	51.528 / 11.545	0.12	1.37	1.49	1996
Luther Hall	51.865 / 12.653	0.16	5.57	5.73	1996
Melanchthon's house	51.865 / 12.651	0.12	?	0.12	1996
The Town Church	51.867 / 12.645	0.19	0.94	1.13	1996
The Castle Church	51.866 / 12.638	0.16	4.58	4.74	1996
Total (ha)		0.83	13.02	13.85	

Comment

"The house in which Luther died" is now called "Luther's Death House". "Luther Hall" is now called "Luther House Wittenberg", "Melanchthon's House" is called "Melanchthon House Wittenberg", "The Town Church" is called "The Town Church Wittenberg" "The Castle Church" is called "The Castle Church Wittenberg"

1.4 - Map(s)

Title	Date	Link to source
Luther Memorials in Eisleben and Wittenberg - Map showing Luther's birthplace and its buffer zone	1995	
Luther Memorials in Eisleben and Wittenberg - Map showing the house in which Luther died and its buffer zone	1995	
Luther Memorials in Eisleben and Wittenberg - Map showing the Luther Hall and Melanchthon's house and their buffer zone	1995	
Luther Memorials in Eisleben and Wittenberg - Map showing the Town Church and its buffer zone	1995	
Luther Memorials in Eisleben and Wittenberg - Map showing the Castle Church and its buffer zone	1995	
Luther Memorials in Eisleben and Wittenberg - Map of inscribed property	2016	

1.5 - Web and Social Media data of the property (if applicable)

1. [Luthergedenkstätten in Eisleben und Wittenberg \(Deutsche UNESCO- Kommission\)\(german only\)](#)
2. [UNESCO Commission of Germany](#)
3. [Stiftung Luthergedenkstätten in Sachsen-Anhalt \(in German\)](#)

2. Other Conventions/Programmes under which the World Heritage property is protected (if applicable)

2.1 - Records indicate that your World Heritage property (in whole or in part) is designated and/or protected under the Conventions/programmes shown in the prefilled table below. Please check and amend as necessary.

		The World Heritage property (in whole or in part) is designated and/or protected under this convention/programme	The World Heritage property (in whole or in part) is not designated and/or protected under this convention/programme
2.1.1	International Register of Cultural Property under Special Protection (1954 Hague Convention for the Protection of Cultural Property in the Event of Armed Conflict)		×
2.1.2	List of Cultural Property under Enhanced Protection (Second Protocol to the 1954 Hague Convention for the Protection of Cultural Property in the Event of Armed Conflict)		×
2.1.3	The List of Wetlands of International Importance (The Ramsar List) (Convention on Wetlands of International Importance (Ramsar Convention))		×
2.1.4	World Network of Biosphere Reserves Man and the Biosphere (MAB) Programme		×
2.1.5	Global Geoparks Network UNESCO Global Geoparks		×

2.2 - Please provide comments on 2.1 if necessary

2.3 - Do your national authorities intend to request the granting of Enhanced Protection (if relevant) under the Second Protocol to the 1954 Hague Convention for the Protection of Cultural Property in the Event of Armed Conflict for the World Heritage property in the next three years?

No

2.4 - Do your national authorities intend to designate whole or part of the World Heritage property for inclusion in the List of Wetlands of International Importance (The Ramsar List), if relevant, in the next three years?

No

2.5 - Do your national authorities intend to designate whole or part of the World Heritage property as a Man and Biosphere Reserve (if relevant) in the next three years?

No

2.6 - Do your national authorities intend to apply for whole or part of World Heritage property to be designated as a UNESCO Global Geopark (if relevant) in the next three years?

No

2.7 - Please indicate the level of cooperation at property level between designations under different Conventions/Programmes

2.7.1	1954 Hague Convention for the Protection of Cultural Property in the Event of Armed Conflict	
2.7.1	There is no contact with the Focal Point(s) of this designation/programme.	✕
2.7.2	The World Heritage Site Manager occasionally communicates with the Focal Point(s) of this designation/programme.	
2.7.3	The World Heritage Site Manager regularly communicates with the Focal Point(s) of this designation/programme.	
2.7.4	The World Heritage Site Manager also manages this designation/programme.	
2.7.2	Second Protocol to the 1954 Hague Convention for the Protection of Cultural Property in the Event of Armed Conflict	
2.7.1	There is no contact with the Focal Point(s) of this designation/programme.	✕
2.7.2	The World Heritage Site Manager occasionally communicates with the Focal Point(s) of this designation/programme.	
2.7.3	The World Heritage Site Manager regularly communicates with the Focal Point(s) of this designation/programme.	
2.7.4	The World Heritage Site Manager also manages this designation/programme.	
2.7.3	Convention on Wetlands of International Importance (Ramsar Convention)	
2.7.1	There is no contact with the Focal Point(s) of this designation/programme.	✕
2.7.2	The World Heritage Site Manager occasionally communicates with the Focal Point(s) of this designation/programme.	
2.7.3	The World Heritage Site Manager regularly communicates with the Focal Point(s) of this designation/programme.	
2.7.4	The World Heritage Site Manager also manages this designation/programme.	
2.7.4	Man and the Biosphere (MAB) Programme	
2.7.1	There is no contact with the Focal Point(s) of this designation/programme.	
2.7.2	The World Heritage Site Manager occasionally communicates with the Focal Point(s) of this designation/programme.	
2.7.3	The World Heritage Site Manager regularly communicates with the Focal Point(s) of this designation/programme.	✕
2.7.4	The World Heritage Site Manager also manages this designation/programme.	
2.7.5	UNESCO Global Geoparks	
2.7.1	There is no contact with the Focal Point(s) of this designation/programme.	
2.7.2	The World Heritage Site Manager occasionally communicates with the Focal Point(s) of this designation/programme.	✕
2.7.3	The World Heritage Site Manager regularly communicates with the Focal Point(s) of this designation/programme.	
2.7.4	The World Heritage Site Manager also manages this designation/programme.	

2.8 - Please add any further comments on cooperation with the other designation(s)/programme(s)

2.9 - Are you aware of any elements associated with the World Heritage property that have been inscribed on the Representative List of the Intangible Cultural Heritage?

No

2.10 - Please list any elements associated with the World Heritage property inscribed under the Convention for the Safeguarding of the Intangible Cultural Heritage of which you are aware

2.11 - Are you aware of any documentary heritage listed under the Memory of the World Programme associated with the World Heritage property?

Yes

2.12 - Please list any documentary heritage associated with the World Heritage property listed under the Memory of the World Programme of which you are aware.

Since 2015 the "documents representing the beginning an the early development of the reformation initiated by Martin Luther" are part of the Memory of the World list. Part of those documents are shown in the museums which are situated in the World heritage site Luther Memorials.

3. Statement of Outstanding Universal Value

3.1 - Statement of Outstanding Universal Value for the property as adopted by the World Heritage Committee

Statement of Outstanding Universal Value

Brief synthesis

The Luther Memorials in Eisleben and Wittenberg, located in the State of Saxony-Anhalt in the centre of Germany, are associated with the lives of Martin Luther and his fellow-reformer Philipp Melanchthon. They include Melanchthon's house in Wittenberg, the houses in Eisleben where Luther was born (1483) and died (1546), his room in Wittenberg, the local church, and the castle church where, Luther posted his famous '95 Theses' on 31 October 1517, launching the Reformation and a new era in the religious and political history of the Western world.

As authentic settings of decisive events in the Reformation and the life of Martin Luther, the memorials in Eisleben and Wittenberg have an outstanding significance for the political, cultural, and spiritual life of the Western world that extends far beyond German borders.

Criterion (iv): The Luther Memorials in Wittenberg and Eisleben are artistic monuments of high quality, with their furnishings conveying a vivid picture of a historic era of world and ecclesiastical importance.

Criterion (vi): The Luther Memorials in Wittenberg and Eisleben are of Outstanding Universal Value bearing unique testimony to the Protestant Reformation, one of the most significant events in the religious and political history of the world, and constitute exceptional examples of 19th-century historicism.

Integrity

The Luther Memorials in Wittenberg and Eisleben include all elements necessary to express the Outstanding Universal Value of a faith movement of world importance. The component parts of the serial property are of adequate size to ensure the features and processes of this historic period convey the significance of the property.

Authenticity

The close association of these inscribed buildings with the Lutheran Church and their role as memorials to the Reformation has meant that they have been the object of a variety of restoration and reconstruction projects over more than four centuries. Some of these have resulted in the embellishment of the buildings for the greater glory of the Reformation and its figures, while other projects consciously sought to return the buildings to the state they were in when the great Reformers were alive. In terms of strict modern conservation practices, some of the past interventions may be considered to have had an adverse effect on the historical authenticity of the buildings. However, it might also be argued that those activities carried out in the 19th and early 20th centuries have a historical value of their own, and the spiritual meaning of this group of buildings must be taken into account. While most of the past interventions would not be practiced today, these actions were carried out for religious motivations rather than the buildings' historical preservation. However, it is now certain that recent interventions have been – and those in the future shall be – conducted entirely in accordance with the accepted principles and methods of modern conservation.

Protection and management requirements

All the buildings included in this serial property are protected as single monuments under the legislation of State of Saxony-Anhalt, which requires that any work that may affect their status or condition be authorised by the competent provincial authority. Both Eisleben and Wittenberg have management systems and town centre plans that make special provision for the protection of the Luther Memorials and their buffer zones.

The two houses in Eisleben are owned by the Municipality and are in use as museums. Luther Hall and Melanchthon's House in Wittenberg are owned by State of Saxony-Anhalt and managed by the Municipality of Wittenberg as museums. The Town Church in Wittenberg is owned and managed by the Evangelical town church parish, which uses it for religious services. The Castle Church is owned by the Evangelical church of the union in Berlin and used by the Evangelical seminary of Wittenberg and the Evangelical castle church parish.

Comment

The two houses in Eisleben as well as the Luther house and the Melanchthon house in Wittenberg are owned now by the Foundation of Luther heritage sites in Sachsen-Anhalt (LutherMuseen) which was founded in 1997. The Foundation also manages the four houses as museums.

3.2 - Please list the key attributes of Outstanding Universal Value of your property and give an assessment of their condition. As a guideline, it is suggested to focus on approximately five key attributes (no more than 15 overall).

	Brief identification of attribute	Preserved	Compromised	Seriously compromised	Lost
3.2.1	six separate monuments: Luther's Birth Place and Luther's Death House, respectively in Eisleben; Luther House, Melanchthon House, Town Church and Castle Church in Wittenberg	✕			
3.2.2	artistic monuments of high quality with their furnishings	✕			
3.2.3	authentic settings of decisive events in the Reformation or in the life of Martin Luther	✕			
3.2.4	19th-century German Historicism	✕			
3.2.5	memorials to the Reformation	✕			
3.2.6					
3.2.7					
3.2.8					
3.2.9					
3.2.10					
3.2.11					
3.2.12					
3.2.13					
3.2.14					
3.2.15					

3.3 - Comments, conclusions and/or recommendations related to Statement of Outstanding Universal Value

4. Factors Affecting the Property

4.1. Buildings and Development

4.1.1 - Housing

Previous answer Cycle 2 (16/07/2013):

- Not relevant

Relevant

✕ Not relevant

4.1.2 - Commercial development

Previous answer Cycle 2 (16/07/2013):

- Not relevant

Relevant	<input checked="" type="checkbox"/> Not relevant
----------	--

4.1.3 - Industrial areas

Previous answer Cycle 2 (16/07/2013):

- Not relevant

Relevant	<input checked="" type="checkbox"/> Not relevant
----------	--

4.1.4 - Major visitor accommodation and associated infrastructure

Previous answer Cycle 2 (16/07/2013):

- Not relevant

Relevant	<input checked="" type="checkbox"/> Not relevant
----------	--

4.1.5 - Interpretative and visitation facilities

Previous answer Cycle 2 (16/07/2013):

- Relevant, Positive, Current, Inside

<input checked="" type="checkbox"/> Relevant	<input type="checkbox"/> Not relevant						
	Impact		Origin		Trend of impact		
Impact	 Current	 Potential	 Inside	 Outside	 Decreasing	 Stable	 Increasing
 Positive <input checked="" type="checkbox"/>	<input checked="" type="checkbox"/>		<input checked="" type="checkbox"/>	<input checked="" type="checkbox"/>			
 Negative							

4.1.6 - Please comment as necessary on how the factors selected as relevant in 4.1 are affecting the property either negatively or positively

4.2. Transportation Infrastructure

4.2.1 - Ground transport infrastructure

Previous answer Cycle 2 (16/07/2013):

- Not relevant

<input checked="" type="checkbox"/> Relevant	<input type="checkbox"/> Not relevant						
	Impact		Origin		Trend of impact		
Impact	 Current	 Potential	 Inside	 Outside	 Decreasing	 Stable	 Increasing
 Positive <input checked="" type="checkbox"/>	<input checked="" type="checkbox"/>			<input checked="" type="checkbox"/>			
 Negative							

4.2.2 - Underground transport infrastructure

Previous answer Cycle 2 (16/07/2013):

- Not relevant

Relevant	<input checked="" type="checkbox"/> Not relevant
----------	--

4.2.3 - Air transport infrastructure

Previous answer Cycle 2 (16/07/2013):

- Not relevant

Relevant	<input checked="" type="checkbox"/> Not relevant
----------	--

4.2.4 - Marine transport infrastructure

Previous answer Cycle 2 (16/07/2013):

- Not relevant

Relevant	<input checked="" type="checkbox"/> Not relevant
----------	--

4.2.5 - Effects arising from use of transportation infrastructure

Previous answer Cycle 2 (16/07/2013):

- Not relevant

Relevant	<input checked="" type="checkbox"/> Not relevant
----------	--

4.2.6 - Please comment as necessary on how the factors selected as relevant in 4.2 are affecting the property either negatively or positively

4.3. Services Infrastructures

4.3.1 - Water infrastructure

Previous answer Cycle 2 (16/07/2013):

- Not relevant

Relevant	<input checked="" type="checkbox"/> Not relevant
----------	--

4.3.2 - Renewable energy facilities

Previous answer Cycle 2 (16/07/2013):

- Not relevant

Relevant

✕ Not relevant

4.3.3 - Non-renewable energy facilities

Previous answer Cycle 2 (16/07/2013):

- Not relevant

Relevant

✕ Not relevant

4.3.4 - Localised utilities

Previous answer Cycle 2 (16/07/2013):

- Not relevant

Relevant

✕ Not relevant

4.3.5 - Major linear utilities

Previous answer Cycle 2 (16/07/2013):

- Not relevant

Relevant

✕ Not relevant

4.3.6 - Please comment as necessary on how the factors selected as relevant in 4.3 are affecting the property either negatively or positively

4.4. Pollution

4.4.1 - Pollution of marine waters

Previous answer Cycle 2 (16/07/2013):

- Not relevant

Relevant

✕ Not relevant

4.4.2 - Ground water pollution

Previous answer Cycle 2 (16/07/2013):

- Not relevant

Relevant

✕ Not relevant

4.4.3 - Surface water pollution

Previous answer Cycle 2 (16/07/2013):

- Not relevant

Relevant

✕ Not relevant

4.4.4 - Air pollution

Previous answer Cycle 2 (16/07/2013):

- Not relevant

Relevant

✕ Not relevant

4.4.5 - Solid waste

Previous answer Cycle 2 (16/07/2013):

- Not relevant

Relevant

✕ Not relevant

4.4.6 - Input of excess energy

Previous answer Cycle 2 (16/07/2013):

- Not relevant

Relevant

✕ Not relevant

4.4.7 - Please comment as necessary on how the factors selected as relevant in 4.4 are affecting the property either negatively or positively

4.5. Biological resource use/modification

4.5.1 - Fishing/collecting aquatic resources

Previous answer Cycle 2 (16/07/2013):

- Not relevant

Relevant

✕ Not relevant

4.5.2 - Aquaculture

Previous answer Cycle 2 (16/07/2013):

- Not relevant

Relevant

✕ Not relevant

4.5.3 - Land conversion

Previous answer Cycle 2 (16/07/2013):

- Not relevant

Relevant

✕ Not relevant

4.5.4 - Livestock farming/Grazing of domesticated animals

Previous answer Cycle 2 (16/07/2013):

- Not relevant

Relevant

✕ Not relevant

4.5.5 - Crop production

Previous answer Cycle 2 (16/07/2013):

- Not relevant

Relevant

✕ Not relevant

4.5.6 - Commercial wild plant collection

Previous answer Cycle 2 (16/07/2013):

- Not relevant

Relevant

✕ Not relevant

4.5.7 - Subsistence wild plant collection

Previous answer Cycle 2 (16/07/2013):

- Not relevant

Relevant

✕ Not relevant

4.5.8 - Commercial hunting

Previous answer Cycle 2 (16/07/2013):

- Not relevant

Relevant

✕ Not relevant

4.5.9 - Subsistence hunting

Previous answer Cycle 2 (16/07/2013):

- Not relevant

Relevant

✕ Not relevant

4.5.10 - Forestry/Wood production

Previous answer Cycle 2 (16/07/2013):

- Not relevant

Relevant

✕ Not relevant

4.5.11 - Please comment as necessary on how the factors selected as relevant in 4.5 are affecting the property either negatively or positively

4.6. Physical resource extraction

4.6.1 - Mining

Previous answer Cycle 2 (16/07/2013):

- Not relevant

Relevant

✕ Not relevant

4.6.2 - Quarrying

Previous answer Cycle 2 (16/07/2013):

- Not relevant

Relevant

✕ Not relevant

4.6.3 - Oil and gas

Previous answer Cycle 2 (16/07/2013):

- Not relevant

Relevant

✕ Not relevant

4.6.4 - Water (extraction)

Previous answer Cycle 2 (16/07/2013):

- Not relevant

Relevant

✕ Not relevant

4.6.5 - Please comment as necessary on how the factors selected as relevant in 4.6 are affecting the property either negatively or positively

4.7. Local conditions affecting physical fabric

4.7.1 - Wind

Previous answer Cycle 2 (16/07/2013):

- Not relevant

Relevant	✕ Not relevant
----------	----------------

4.7.2 - Relative humidity

Previous answer Cycle 2 (16/07/2013):

- Not relevant

Relevant	✕ Not relevant
----------	----------------

4.7.3 - Temperature

Previous answer Cycle 2 (16/07/2013):

- Not relevant

Relevant	✕ Not relevant
----------	----------------

4.7.4 - Radiation/Light

Previous answer Cycle 2 (16/07/2013):

- Not relevant

Relevant	✕ Not relevant
----------	----------------

4.7.5 - Dust

Previous answer Cycle 2 (16/07/2013):

- Not relevant

Relevant	✕ Not relevant
----------	----------------

4.7.6 - Water (rain/water table)

Previous answer Cycle 2 (16/07/2013):

- Not relevant

Relevant	✕ Not relevant
----------	----------------

4.7.7 - Pests

Previous answer Cycle 2 (16/07/2013):

- Not relevant

Relevant	✕ Not relevant
----------	----------------

4.7.8 - Micro-organisms

Previous answer Cycle 2 (16/07/2013):

- Not relevant

Relevant	✕ Not relevant
----------	----------------

4.7.9 - Please comment as necessary on how the factors selected as relevant in 4.7 are affecting the property either negatively or positively

The rising temperatures due to climate change also increase the aridity which could harm the wooden interior.

4.8. Social/Cultural uses of heritage

4.8.1 - Ritual/Spiritual/Religious and associative uses

Previous answer Cycle 2 (16/07/2013):

- Not relevant

✕ Relevant	Not relevant
------------	--------------

	Impact		Origin		Trend of impact		
Impact	Current	Potential	Inside	Outside	Decreasing	Stable	Increasing
Positive ✕	✕	✕				→	
Negative							

4.8.2 - Society's valuing of heritage

Previous answer Cycle 2 (16/07/2013):

- Not relevant

Relevant	✕ Not relevant
----------	----------------

4.8.3 - Indigenous hunting, gathering and collecting

Previous answer Cycle 2 (16/07/2013):

- Not relevant

Relevant	✕ Not relevant
----------	----------------

4.8.4 - Changes in traditional ways of life and knowledge system

Previous answer Cycle 2 (16/07/2013):

- Not relevant

Relevant

✕ Not relevant

4.8.5 - Identity, social cohesion, changes in local population and community

Previous answer Cycle 2 (16/07/2013):

- Relevant, Negative, Potential, Outside

Relevant

✕ Not relevant

4.8.6 - Impacts of tourism/Visitation/Recreation

Previous answer Cycle 2 (16/07/2013):

- Relevant, Positive, Potential, Outside

✕ Relevant

Not relevant

	Impact		Origin		Trend of impact		
Impact	🔴 Current	🟡 Potential	🟢 Inside	🟢 Outside	📉 Decreasing	➡ Stable	📈 Increasing
🟢 Positive ✕	✕			✕		➡	
🔴 Negative							

4.8.7 - Please comment as necessary on how the factors selected as relevant in 4.8 are affecting the property either negatively or positively

4.9. Other human activities

4.9.1 - Illegal activities

Previous answer Cycle 2 (16/07/2013):

- Not relevant

Relevant

✕ Not relevant

4.9.2 - Deliberate destruction of heritage

Previous answer Cycle 2 (16/07/2013):

- Not relevant

✕ Relevant

Not relevant

	Impact		Origin		Trend of impact		
Impact	🔴 Current	🟡 Potential	🟢 Inside	🟢 Outside	📉 Decreasing	➡ Stable	📈 Increasing
🟢 Positive							
🔴 Negative ✕		✕		✕			📈

4.9.3 - Military training

Previous answer Cycle 2 (16/07/2013):

- Not relevant

Relevant

✕ Not relevant

4.9.4 - War

Previous answer Cycle 2 (16/07/2013):

- Not relevant

Relevant

✕ Not relevant

4.9.5 - Terrorism

Previous answer Cycle 2 (16/07/2013):

- Not relevant

Relevant

✕ Not relevant

4.9.6 - Civil unrest

Previous answer Cycle 2 (16/07/2013):

- Not relevant

Relevant

✕ Not relevant

4.9.7 - Please comment as necessary on how the factors selected as relevant in 4.9 are affecting the property either negatively or positively

Currently climate change activists have been targeting museums and important cultural sites. Some of their activities involve glueing themselves to historic objects or buildings.

4.10. Climate change and severe weather events











4.10.1 - Storms

Previous answer Cycle 2 (16/07/2013):

- Not relevant

✕ Relevant

Not relevant

	Impact		Origin		Trend of impact		
Impact	 Current	 Potential	 Inside	 Outside	 Decreasing	 Stable	 Increasing
 Positive							
 Negative ✕		✕		✕			

4.10.2 - Flooding

Previous answer Cycle 2 (16/07/2013):

- Not relevant

Relevant	✕ Not relevant
----------	----------------

4.10.3 - Drought

Previous answer Cycle 2 (16/07/2013):

- Not relevant

Relevant	✕ Not relevant
----------	----------------

4.10.4 - Desertification

Previous answer Cycle 2 (16/07/2013):

- Not relevant

Relevant	✕ Not relevant
----------	----------------

4.10.5 - Changes to oceanic waters

Previous answer Cycle 2 (16/07/2013):

- Not relevant

Relevant	✕ Not relevant
----------	----------------

4.10.6 - Temperature change

Previous answer Cycle 2 (16/07/2013):

- Not relevant

Relevant	✕ Not relevant
----------	----------------

4.10.7 - Other climate change impacts

Previous answer Cycle 2 (16/07/2013):

- Not relevant

Relevant	✕ Not relevant
----------	----------------

4.10.8 - Please comment as necessary on how the factors selected as relevant in 4.10 are affecting the property either negatively or positively

Within the last 20 years there has been an increasing number of severe weather events (storms, tornadoes and Elbe floods), some of them doing damage on buildings surrounding the world heritage sites.

4.11. Sudden ecological or geological events

4.11.1 - Volcanic eruption

Previous answer Cycle 2 (16/07/2013):

- Not relevant

Relevant	✕ Not relevant
----------	----------------

4.11.2 - Earthquake

Previous answer Cycle 2 (16/07/2013):

- Not relevant

Relevant	✕ Not relevant
----------	----------------

4.11.3 - Tsunami/Tidal wave

Previous answer Cycle 2 (16/07/2013):

- Not relevant

Relevant	✕ Not relevant
----------	----------------

4.11.4 - Avalanche/Landslide

Previous answer Cycle 2 (16/07/2013):

- Not relevant

Relevant	✕ Not relevant
----------	----------------

4.11.5 - Erosion and siltation/Deposition

Previous answer Cycle 2 (16/07/2013):

- Not relevant

Relevant	✕ Not relevant
----------	----------------

4.11.6 - Fire (wildfire)

Previous answer Cycle 2 (16/07/2013):

- Not relevant

Relevant	✕ Not relevant
----------	----------------

4.11.7 - Please comment as necessary on how the factors selected as relevant in 4.11 are affecting the property either negatively or positively

4.12. Invasive/alien species or hyper-abundant species

4.12.1 - Translocated species

Previous answer Cycle 2 (16/07/2013):

- Not relevant

Relevant	<input checked="" type="checkbox"/> Not relevant
----------	--

4.12.2 - Invasive/Alien terrestrial species

Previous answer Cycle 2 (16/07/2013):

- Not relevant

Relevant	<input checked="" type="checkbox"/> Not relevant
----------	--

4.12.3 - Invasive/Alien freshwater species

Previous answer Cycle 2 (16/07/2013):

- Not relevant

Relevant	<input checked="" type="checkbox"/> Not relevant
----------	--

4.12.4 - Invasive/Alien marine species

Previous answer Cycle 2 (16/07/2013):

- Not relevant

Relevant	<input checked="" type="checkbox"/> Not relevant
----------	--

4.12.5 - Hyper-abundant species

Previous answer Cycle 2 (16/07/2013):

- Not relevant

Relevant	<input checked="" type="checkbox"/> Not relevant
----------	--

4.12.6 - Modified genetic material

Previous answer Cycle 2 (16/07/2013):

- Not relevant

Relevant	<input checked="" type="checkbox"/> Not relevant
----------	--

4.12.7 - Please comment as necessary on how the factors selected as relevant in 4.12 are affecting the property either negatively or positively











4.13. Management and institutional factors

4.13.1 - Management system/Management plan

Relevant	<input checked="" type="checkbox"/> Not relevant
----------	--











4.13.2 - Legal framework

<input checked="" type="checkbox"/> Relevant	<input type="checkbox"/> Not relevant
--	---------------------------------------

	Impact		Origin		Trend of impact		
Impact	 Current	 Potential	 Inside	 Outside	 Decreasing	 Stable	 Increasing
 Positive <input checked="" type="checkbox"/>	<input checked="" type="checkbox"/>		<input checked="" type="checkbox"/>	<input checked="" type="checkbox"/>			
 Negative							

4.13.3 - Governance

<input checked="" type="checkbox"/> Relevant	<input type="checkbox"/> Not relevant
--	---------------------------------------








	Impact		Origin		Trend of impact		
Impact	 Current	 Potential	 Inside	 Outside	 Decreasing	 Stable	 Increasing
 Positive <input checked="" type="checkbox"/>	<input checked="" type="checkbox"/>		<input checked="" type="checkbox"/>	<input checked="" type="checkbox"/>			
 Negative							

4.13.4 - Management activities

Previous answer Cycle 2 (16/07/2013):











- Relevant, Positive, Current, Inside

<input checked="" type="checkbox"/> Relevant	<input type="checkbox"/> Not relevant
--	---------------------------------------

	Impact		Origin		Trend of impact		
Impact	 Current	 Potential	 Inside	 Outside	 Decreasing	 Stable	 Increasing
 Positive <input checked="" type="checkbox"/>	<input checked="" type="checkbox"/>		<input checked="" type="checkbox"/>				
 Negative							

4.13.5 - Financial resources

<input checked="" type="checkbox"/> Relevant	<input type="checkbox"/> Not relevant
--	---------------------------------------

	Impact		Origin		Trend of impact		
Impact	 Current	 Potential	 Inside	 Outside	 Decreasing	 Stable	 Increasing
 Positive ✕	✕			✕			
 Negative							

4.13.6 - Human resources

✕ Relevant				Not relevant			
	Impact		Origin		Trend of impact		
Impact	 Current	 Potential	 Inside	 Outside	 Decreasing	 Stable	 Increasing
 Positive ✕	✕		✕	✕			
 Negative							

4.13.7 - Low impact research/monitoring activities

Previous answer Cycle 2 (16/07/2013):

- Relevant, Positive, Current, Inside

✕ Relevant				Not relevant			
	Impact		Origin		Trend of impact		
Impact	 Current	 Potential	 Inside	 Outside	 Decreasing	 Stable	 Increasing
 Positive ✕	✕		✕				
 Negative							

4.13.8 - High impact research/monitoring activities

Previous answer Cycle 2 (16/07/2013):

- Relevant, Positive, Current, Inside

✕ Relevant				Not relevant			
	Impact		Origin		Trend of impact		
Impact	 Current	 Potential	 Inside	 Outside	 Decreasing	 Stable	 Increasing
 Positive ✕	✕		✕				
 Negative							

4.13.9 - Please comment as necessary on how the factors selected as relevant in 4.13 are affecting the property either negatively or positively





regarding question 4.13.8: There are ongoing archeological excavations which help us understand more of the historic building fabric.

4.14. Other factor(s)

4.14.1 - Other factor(s)

4.15. Factors Summary Table

4.15.1 - Factors Summary Table

Name	Impact		Origin		Trend
4.1 Buildings and Development					
4.1.5 Interpretative and visitation facilities					
					
4.2 Transportation Infrastructure					
4.2.1 Ground transport infrastructure					
					
4.8 Social/Cultural uses of heritage					
4.8.1 Ritual/Spiritual/Religious and associative uses					
					
4.8.6 Impacts of tourism/Visitation/Recreation					
					
4.9 Other human activities					
4.9.2 Deliberate destruction of heritage					
					
4.10 Climate change and severe weather events					
4.10.1 Storms					
					
4.13 Management and institutional factors					
4.13.2 Legal framework					
					
4.13.3 Governance					
					

4.13.4 Management activities						
4.13.5 Financial resources						
4.13.6 Human resources						
4.13.7 Low impact research/monitoring activities						
4.13.8 High impact research/monitoring activities						
Legend	Current	Potential	Negative	Positive	Inside	Outside

4.16. Assessment of current and potential positive and negative factors

4.16.1 - Assessment of current and potential negative and positive factors

4.1 Buildings and Development

Name	Impact	Origin	Trend
4.1.5 Interpretative and visitation facilities			

Spatial scale - Area affected by the factor	
<input type="checkbox"/>	Restricted
<input type="checkbox"/>	Localised
<input type="checkbox"/>	Extensive
<input checked="" type="checkbox"/>	Widespread
Temporal scale - Occurrence of the impact	
<input type="checkbox"/>	One off or rare
<input type="checkbox"/>	Intermittent or sporadic
<input type="checkbox"/>	Frequent
<input checked="" type="checkbox"/>	On-going
Impact - Impact on the attributes	
<input type="checkbox"/>	Insignificant
<input type="checkbox"/>	Minor
<input checked="" type="checkbox"/>	Significant
<input type="checkbox"/>	Major
Management response - Capacity of management to respond	
<input type="checkbox"/>	High capacity
<input checked="" type="checkbox"/>	Medium capacity
<input type="checkbox"/>	Low capacity
<input type="checkbox"/>	No capacity and / or resources
Trend - Development over the last 6 years	
<input type="checkbox"/>	Decreasing
<input checked="" type="checkbox"/>	Static
<input type="checkbox"/>	Increasing

4.2 Transportation Infrastructure

Name	Impact	Origin	Trend
4.2.1 Ground transport infrastructure			

Spatial scale - Area affected by the factor	
<input type="checkbox"/>	Restricted
<input type="checkbox"/>	Localised
<input type="checkbox"/>	Extensive

<input checked="" type="checkbox"/>	Widespread
Temporal scale - Occurrence of the impact	
<input type="checkbox"/>	One off or rare
<input type="checkbox"/>	Intermittent or sporadic
<input type="checkbox"/>	Frequent
<input checked="" type="checkbox"/>	On-going
Impact - Impact on the attributes	
<input type="checkbox"/>	Insignificant
<input checked="" type="checkbox"/>	Minor
<input type="checkbox"/>	Significant
<input type="checkbox"/>	Major
Management response - Capacity of management to respond	
<input type="checkbox"/>	High capacity
<input type="checkbox"/>	Medium capacity
<input checked="" type="checkbox"/>	Low capacity
<input type="checkbox"/>	No capacity and / or resources
Trend - Development over the last 6 years	
<input type="checkbox"/>	Decreasing
<input checked="" type="checkbox"/>	Static
<input type="checkbox"/>	Increasing

4.8 Social/Cultural uses of heritage




Name	Impact			Origin		Trend
4.8.1 Ritual/Spiritual/Religious and associative uses						

Spatial scale - Area affected by the factor	
<input type="checkbox"/>	Restricted
<input type="checkbox"/>	Localised
<input checked="" type="checkbox"/>	Extensive
<input type="checkbox"/>	Widespread
Temporal scale - Occurrence of the impact	
<input type="checkbox"/>	One off or rare
<input type="checkbox"/>	Intermittent or sporadic
<input checked="" type="checkbox"/>	Frequent
<input type="checkbox"/>	On-going
Impact - Impact on the attributes	
<input type="checkbox"/>	Insignificant
<input type="checkbox"/>	Minor
<input checked="" type="checkbox"/>	Significant
<input type="checkbox"/>	Major
Management response - Capacity of management to respond	
<input type="checkbox"/>	High capacity
<input checked="" type="checkbox"/>	Medium capacity
<input type="checkbox"/>	Low capacity
<input type="checkbox"/>	No capacity and / or resources
Trend - Development over the last 6 years	
<input type="checkbox"/>	Decreasing
<input checked="" type="checkbox"/>	Static
<input type="checkbox"/>	Increasing

Name	Impact			Origin		Trend
4.8.6 Impacts of tourism/Visitation/Recreation						

Spatial scale - Area affected by the factor	
<input type="checkbox"/>	Restricted
<input type="checkbox"/>	Localised
<input type="checkbox"/>	Extensive
<input checked="" type="checkbox"/>	Widespread
Temporal scale - Occurrence of the impact	
<input type="checkbox"/>	One off or rare
<input type="checkbox"/>	Intermittent or sporadic
<input type="checkbox"/>	Frequent
<input checked="" type="checkbox"/>	On-going
Impact - Impact on the attributes	
<input type="checkbox"/>	Insignificant
<input type="checkbox"/>	Minor
<input checked="" type="checkbox"/>	Significant
<input type="checkbox"/>	Major
Management response - Capacity of management to respond	
<input type="checkbox"/>	High capacity
<input checked="" type="checkbox"/>	Medium capacity
<input type="checkbox"/>	Low capacity
<input type="checkbox"/>	No capacity and / or resources
Trend - Development over the last 6 years	
<input type="checkbox"/>	Decreasing
<input checked="" type="checkbox"/>	Static
<input type="checkbox"/>	Increasing

4.9 Other human activities

Name	Impact			Origin		Trend
4.9.2 Deliberate destruction of heritage	<input type="checkbox"/>	<input type="checkbox"/>	<input type="checkbox"/>	<input type="checkbox"/>	<input type="checkbox"/>	<input type="checkbox"/>
		<input type="checkbox"/>		<input type="checkbox"/>		

Spatial scale - Area affected by the factor	
<input type="checkbox"/>	Restricted
<input checked="" type="checkbox"/>	Localised
<input type="checkbox"/>	Extensive
<input type="checkbox"/>	Widespread
Temporal scale - Occurrence of the impact	
<input checked="" type="checkbox"/>	One off or rare
<input type="checkbox"/>	Intermittent or sporadic
<input type="checkbox"/>	Frequent
<input type="checkbox"/>	On-going
Impact - Impact on the attributes	
<input type="checkbox"/>	Insignificant
<input checked="" type="checkbox"/>	Minor
<input type="checkbox"/>	Significant
<input type="checkbox"/>	Major
Management response - Capacity of management to respond	
<input type="checkbox"/>	High capacity
<input checked="" type="checkbox"/>	Medium capacity
<input type="checkbox"/>	Low capacity
<input type="checkbox"/>	No capacity and / or resources
Trend - Development over the last 6 years	
<input type="checkbox"/>	Decreasing
<input type="checkbox"/>	Static
<input checked="" type="checkbox"/>	Increasing




4.10 Climate change and severe weather events

Name		Impact			Origin		Trend
4.10.1 Storms							
Spatial scale - Area affected by the factor							
	Restricted						
<input checked="" type="checkbox"/>	Localised						
	Extensive						
	Widespread						
Temporal scale - Occurrence of the impact							
<input checked="" type="checkbox"/>	One off or rare						
	Intermittent or sporadic						
	Frequent						
	On-going						
Impact - Impact on the attributes							
	Insignificant						
<input checked="" type="checkbox"/>	Minor						
	Significant						
	Major						
Management response - Capacity of management to respond							
<input checked="" type="checkbox"/>	High capacity						
	Medium capacity						
	Low capacity						
	No capacity and / or resources						
Trend - Development over the last 6 years							
	Decreasing						
	Static						
<input checked="" type="checkbox"/>	Increasing						

4.13 Management and institutional factors

Name		Impact			Origin		Trend
4.13.2 Legal framework							
Spatial scale - Area affected by the factor							
	Restricted						
	Localised						
	Extensive						
<input checked="" type="checkbox"/>	Widespread						
Temporal scale - Occurrence of the impact							
	One off or rare						
	Intermittent or sporadic						
	Frequent						
<input checked="" type="checkbox"/>	On-going						
Impact - Impact on the attributes							
	Insignificant						
<input checked="" type="checkbox"/>	Minor						
	Significant						
	Major						
Management response - Capacity of management to respond							
	High capacity						
	Medium capacity						

<input checked="" type="checkbox"/>	Low capacity
<input type="checkbox"/>	No capacity and / or resources
Trend - Development over the last 6 years	
<input type="checkbox"/>	Decreasing
<input checked="" type="checkbox"/>	Static
<input type="checkbox"/>	Increasing

Name	Impact	Origin	Trend
4.13.3 Governance	 	 	





Spatial scale - Area affected by the factor	
<input type="checkbox"/>	Restricted
<input type="checkbox"/>	Localised
<input checked="" type="checkbox"/>	Extensive
<input type="checkbox"/>	Widespread

Temporal scale - Occurrence of the impact	
<input type="checkbox"/>	One off or rare
<input type="checkbox"/>	Intermittent or sporadic
<input type="checkbox"/>	Frequent
<input checked="" type="checkbox"/>	On-going

Impact - Impact on the attributes	
<input type="checkbox"/>	Insignificant
<input type="checkbox"/>	Minor
<input checked="" type="checkbox"/>	Significant
<input type="checkbox"/>	Major

Management response - Capacity of management to respond	
<input type="checkbox"/>	High capacity
<input checked="" type="checkbox"/>	Medium capacity
<input type="checkbox"/>	Low capacity
<input type="checkbox"/>	No capacity and / or resources

Trend - Development over the last 6 years	
<input type="checkbox"/>	Decreasing
<input checked="" type="checkbox"/>	Static
<input type="checkbox"/>	Increasing

Name	Impact	Origin	Trend
4.13.4 Management activities	 		

Spatial scale - Area affected by the factor	
<input type="checkbox"/>	Restricted
<input type="checkbox"/>	Localised
<input type="checkbox"/>	Extensive
<input checked="" type="checkbox"/>	Widespread

Temporal scale - Occurrence of the impact	
<input type="checkbox"/>	One off or rare
<input type="checkbox"/>	Intermittent or sporadic
<input type="checkbox"/>	Frequent
<input checked="" type="checkbox"/>	On-going

Impact - Impact on the attributes	
<input type="checkbox"/>	Insignificant
<input type="checkbox"/>	Minor
<input checked="" type="checkbox"/>	Significant
<input type="checkbox"/>	Major

Management response - Capacity of management to respond	
--	--

	High capacity
✕	Medium capacity
	Low capacity
	No capacity and / or resources
Trend - Development over the last 6 years	
	Decreasing
✕	Static
	Increasing




Name	Impact			Origin	Trend
4.13.5 Financial resources					

Spatial scale - Area affected by the factor	
	Restricted
	Localised
✕	Extensive
	Widespread
Temporal scale - Occurrence of the impact	
	One off or rare
✕	Intermittent or sporadic
	Frequent
	On-going
Impact - Impact on the attributes	
	Insignificant
	Minor
✕	Significant
	Major
Management response - Capacity of management to respond	
	High capacity
✕	Medium capacity
	Low capacity
	No capacity and / or resources
Trend - Development over the last 6 years	
	Decreasing
✕	Static
	Increasing




Name	Impact			Origin	Trend
4.13.6 Human resources					

Spatial scale - Area affected by the factor	
	Restricted
	Localised
✕	Extensive
	Widespread
Temporal scale - Occurrence of the impact	
	One off or rare
	Intermittent or sporadic
	Frequent
✕	On-going
Impact - Impact on the attributes	
	Insignificant
	Minor
✕	Significant

	Major
Management response - Capacity of management to respond	
✕	High capacity
	Medium capacity
	Low capacity
	No capacity and / or resources
Trend - Development over the last 6 years	
	Decreasing
	Static
✕	Increasing

Name	Impact	Origin	Trend
4.13.7 Low impact research/monitoring activities	 		

Spatial scale - Area affected by the factor	
	Restricted
	Localised
✕	Extensive
	Widespread
Temporal scale - Occurrence of the impact	
	One off or rare
	Intermittent or sporadic
✕	Frequent
	On-going
Impact - Impact on the attributes	
✕	Insignificant
	Minor
	Significant
	Major
Management response - Capacity of management to respond	
	High capacity
✕	Medium capacity
	Low capacity
	No capacity and / or resources
Trend - Development over the last 6 years	
	Decreasing
✕	Static
	Increasing

Name	Impact	Origin	Trend
4.13.8 High impact research/monitoring activities	 		

Spatial scale - Area affected by the factor	
	Restricted
✕	Localised
	Extensive
	Widespread
Temporal scale - Occurrence of the impact	
	One off or rare
✕	Intermittent or sporadic
	Frequent
	On-going
Impact - Impact on the attributes	
	Insignificant

	Minor
✗	Significant
	Major
Management response - Capacity of management to respond	
	High capacity
✗	Medium capacity
	Low capacity
	No capacity and / or resources
Trend - Development over the last 6 years	
	Decreasing
✗	Static
	Increasing

4.17. Serial inscriptions (national or transnational)

4.17.1 - If your property is a serial inscription (national or transnational) please identify which components of the property are impacted by each factor

4.18. Prediction of the state of conservation at next cycle of Periodic Reporting.

4.18.1 - Please predict what the state of conservation of each attribute will be approximately 6 years from now (at the time of the next cycle of Periodic Reporting)

	Attribute	Preserved	Compromised	Seriously compromised	Lost
4.18.1.1	Luther's Birth Place and Luther's Death House, respectively in Eisleben; Luther House, Melanchthon House, Town Church and Castle Church in Wittenberg.	✗			
4.18.1.2	artistic monuments of high quality with their furnishings	✗			
4.18.1.3	authentic settings of decisive events in the Reformation or in the life of Martin Luther	✗			
4.18.1.4	19th-century German Historicism	✗			
4.18.1.5	memorials to the Reformation	✗			

5. Protection and Management of the Property

5.1. Boundaries and Buffer Zones

5.1.1 - Are the boundaries of the World Heritage property adequate to maintain the property's Outstanding Universal Value?

The boundaries are **adequate to maintain** the property's Outstanding Universal Value

5.1.2 - Are the boundaries of the World Heritage property known and recognised?

The boundaries are **known by both** the management authority and local communities/landowners

5.1.3 - Are the buffer zone(s) of the World Heritage property adequate to maintain the property's Outstanding Universal Value?

The buffer zones are **adequate** to maintain the property's Outstanding Universal Value

5.1.4 - Are the boundaries of the buffer zones known and recognised?

The buffer zones of the World Heritage property are **known and recognised by both** the management authority and local communities/landowners

5.1.5 - Comments, conclusions and/or recommendations related to boundaries and buffer zones of the World Heritage property

5.2. Protective Measures

5.2.1 - Protective designation (legal, regulatory, contractual, planning, institutional and/or traditional).

Comment

5.2.2 - Please list any legislation and other measures (regulatory -including spatial planning- contractual, institutional or traditional) not included in 5.2.1 and indicate the category

1991 (last renewed in 2006) / monument protection law saxony-anhalt (Denkmalschutzgesetz) including several administrative regulations / state legislation / https://lwva.sachsen-anhalt.de/fileadmin/Bibliothek/Politik_und_Verwaltung/LVWA/LVwA/Dokumente/3_wirtschaft_kultur_verbrschutz_bau/304_denkmal/Referat502/DenkmschG_i.d.F.v._20.12.2005_A4_-_aktualisiert.pdf

5.2.3 - Is the legal framework (i.e. legislation and/or regulation including spatial planning) adequate for maintaining the Outstanding Universal Value including conditions of Integrity and/or Authenticity of the property?

The **legal framework** for maintaining of the Outstanding Universal Value including conditions of Authenticity and/or Integrity of the World Heritage property provides an **adequate basis for effective management and protection**

5.2.4 - Is the legal framework (i.e. legislation and/or regulation) adequate in the buffer zone for maintaining the Outstanding Universal Value including conditions of Integrity and/or Authenticity of the property?

The **legal framework** in the buffer zone for the maintenance of the Outstanding Universal Value including conditions of Authenticity and/or Integrity of the World Heritage property provides an **adequate basis for effective management and protection**

5.2.5 - Is the legal framework (i.e. legislation and/or regulation) in the broader setting of the World Heritage property adequate for maintaining the Outstanding Universal Value including conditions of Integrity and/or Authenticity of the property?

The **legal framework** for the broader setting of the World Heritage property provides an **adequate basis for effective management and protection** of the property, contributing to the maintenance of its Outstanding Universal Value including conditions of Authenticity and/or Integrity

5.2.6 - Can the legal framework (i.e. legislation and/or regulation) be enforced?

There is **adequate capacity/resources** to enforce legislation and/or regulation in the World Heritage property

5.2.7 - Please provide a short summary of how the legislation, including spatial planning and other regulation, works in practice

5.2.8 - Comments, conclusions and/or recommendations about the information related to the measures taken to protect the World Heritage property

5.3. Management System/Management Plan

5.3.1 - Please check the box which most closely match the character of the governance and management system of the property

Other

If 'Other', please specify

public management system joint regional and part church ownership

5.3.2 - Management System: Please indicate which of the various management tools listed below are used to help protect the property.

Other forms of statutory or non-statutory plans (e.g. strategic plans)
An integrated management plan combining World Heritage and any other designations
An annual work plan or business plan
A visitor/visitation management plan

5.3.3 - Please give a brief description of the management system currently in place at your property

5.3.4 - Management Documents

5.3.5 - Has any use been made of the 2011 Recommendation on the Historic Urban Landscape in developing policies and best practices for the protection of this property?

No use has been made of the 2011 Recommendation on the Historic Urban Landscape

5.3.6 - If the Historic Urban Landscape Recommendation has been used at this property, please describe briefly what has been done.

5.3.7 - Has any use been made of the Policy Document on the Impacts of Climate Change on World Heritage Properties at the property?

No use has been made of the World Heritage Policy for Climate Change

5.3.8 - If the Climate Change policy has been used, please briefly describe what has been done along with any research on the impacts of Climate Change on the property:

5.3.9 - Has any use been made of the Strategy for Reducing Risks from Disasters at World Heritage Properties at the property ?

No use has been made of the Strategy for Reducing Risks from Disasters at World Heritage Properties

5.3.10 - If the Strategy for Reducing Risks from Disasters at World Heritage Properties has been used, please briefly describe what has been done

5.3.11 - Rate the coordination between the various levels of administration (i.e. national/federal; regional/provincial/state; local/municipal etc.) involved in the management of the World Heritage property

There is adequate coordination between all bodies/levels involved in the management of the property

5.3.12 - Is the management system/plan adequate to maintain the property's Outstanding Universal Value?

The management system/plan is fully adequate to maintain the property's Outstanding Universal Value

5.3.13 - Is the management system being implemented?

The management system is being fully implemented and monitored

5.3.14 - Is there an annual work/action plan and is it being implemented?

An annual work/action plan exists and all of its activities are being implemented and monitored

5.3.15 - Does the management system include formal mechanisms and procedures that ensure participation and contribution of the following groups, living within or near the World Heritage property and/or buffer zone in management decisions that maintain the Outstanding Universal Value of the property?

		Not applicable	No mechanisms for participation	Some participation	Direct participation	Transformative participation in all relevant decision processes
5.3.15.1	Local communities	✗				
5.3.15.2	Local authorities					✗
5.3.15.3	Landowners in the property and the buffer zone	✗				
5.3.15.4	Indigenous peoples	✗				
5.3.15.5	Women	✗				
5.3.15.6	Other specific groups	✗				
	If you selected, 'Other specific groups' please specify					

5.3.16 - Please rate the cooperation/relationship between the World Heritage property managers/coordinators/staff and the following groups

		Not applicable	Non-existent	Poor	Fair	Good
5.3.16.1	Local communities					✗
5.3.16.2	Local/Municipal authorities					✗
5.3.16.3	Indigenous peoples	✗				
5.3.16.4	Landowners					✗
5.3.16.5	Women					✗
5.3.16.6	Youth/Children					✗

5.3.16.7	Researchers					×
5.3.16.8	Local Visitors/Tourists					×
5.3.16.9	National/International tourists					×
5.3.16.10	Tourism Industry					×
5.3.16.11	Local businesses and industries					×
5.3.16.12	NGOs					×
5.3.16.13	Other specific groups	×				
	If you selected 'Other specific groups', please specify					

5.3.17 - Please rate the extent to which the management system of your property contributes towards achieving the objectives of the World Heritage Committee's Policy for the Integration of a Sustainable Development Perspective into the Processes of the *World Heritage Convention*

		Not applicable	No contribution	Limited	Significant	Full achievement
5.3.17.1	The management system of the property contributes to gender equality					×
5.3.17.2	The management system of the property provides ecosystem services/benefits to the local community (e.g. fresh air, water, food, medicinal plants)	×				
5.3.17.3	The management system of the property contributes to social inclusion and equity, improving opportunities for all, irrespective of age, sex, disability, ethnicity, origin, religion or economic or other status				×	
5.3.17.4	The management system of the property integrates a human rights-based approach					×
5.3.17.5	The management system of the property contributes to fostering inclusive local economic development, and to enhancing livelihood					×
5.3.17.6	The management system of the property contributes to conflict prevention, including respect for cultural diversity within and around the World Heritage property	×				

5.3.18 - Please provide further details on the ratings of the management system given in the table above

5.3.19 - Comments, conclusions and/or recommendations related to the management system/plan

6. Financial and Human Resources

6.1. Funding

6.1.1 - If your funding sources do not exactly fit those shown, put the relevant amounts against the funding type that most closely represents your situation, and use the comment box below to provide more details.

		Project costs	Running costs
6.1.1.1	Multilateral funding (GEF, World Bank, etc.)	0 %	0 %
6.1.1.2	Bilateral international funding	0 %	0 %
6.1.1.3	World Heritage Fund (International Assistance)	0 %	0 %
6.1.1.4	Contribution from other conventions and programmes	0 %	0 %
6.1.1.5	International donations (NGOs, foundations, etc.)	0 %	0 %
6.1.1.6	Governmental (national/federal)	49 %	12 %
6.1.1.7	Governmental (regional/provincial/state)	32 %	30 %
6.1.1.8	Governmental (local/municipal)	1 %	3 %
6.1.1.9	In-country donations (NGOs, foundations, etc.)	17 %	1 %
6.1.1.10	Individual visitor charges (e.g. entry, toilets, parking, camping fees, etc.)	1 %	9 %
6.1.1.11	Commercial activities (e.g. merchandising and catering, filming permit, concessions, etc.)	0 %	0 %
6.1.1.12	Other	0 %	45 %
		Total 100 %	Total 100 %

6.1.2 - Please comment here on any other aspects of funding sources not covered in the table above

6.1.1.12 other = the running costs of the 2 churches (town church and castle church Wittenberg) are financed by the protestant church as owner of the buildings.

6.1.3 - Is the current budget sufficient to manage the World Heritage property effectively?

The available **budget is adequate** for effective management of the World Heritage property

6.1.4 - Are the existing sources of funding secure and likely to remain so?

The existing sources of funding are **secure over both the medium- and long-term**

6.1.5 - Comments, conclusion, and/or recommendations related to finance and infrastructure

6.1.6 - Estimate the distribution of men and women involved in the management, conservation, interpretation of the World Heritage properties and the extent to which they are drawn from local communities.

		From local communities %	From elsewhere %
6.1.6.1	Men	25 %	40 %
6.1.6.2	Women	75 %	60 %
		Total 100 %	Total 100 %

6.1.7 - Are available human resources adequate to manage the World Heritage property?

Human resources are **adequate** for management needs

6.1.8 - Considering the management needs of the World Heritage property, please rate the availability of professionals in the following disciplines

Conservation	Good
Environmental sustainability	Good
Community participation and inclusion	Good
Risk preparedness	Good
Capacity development and education	Good
Administration	Good
Research and monitoring	Good
Awareness raising and public information/communication	Good
Marketing and promotion	Good
Interpretation	Good
Visitor management/tourism	Good
Enforcement (custodians, police)	Good

6.1.9 - Please rate the availability of training opportunities for the management of the World Heritage property in the following disciplines

Conservation	Good
Environmental sustainability	Good
Community participation and inclusion	Good
Risk preparedness	Good
Capacity development and education	Good
Administration	Good
Research and monitoring	Good
Awareness raising and public information/communication	Good
Marketing and promotion	Good
Interpretation	Good
Visitor management/tourism	Good
Enforcement (custodians, police)	Good

6.1.10 - Has any use been made of the World Heritage Strategy for Capacity Building at the property?

No use has been made of the World Heritage Strategy for Capacity Building

6.1.11 - If the World Heritage Strategy for Capacity Building has been used, please briefly describe what has been done.

6.1.12 - Are there site-specific capacity building plans or programmes that develop local expertise and that contribute to the transfer of skills for the conservation and management of the World Heritage property?

A **site-based** capacity building plan or programme is in place and partially implemented; some technical skills are being transferred to those managing the property locally, **but most technical work is carried out by external staff**

6.1.13 - Comments, conclusions and/or recommendations related to human resources, expertise and training

Referring to question 6.1.12: a training program is not installed yet but is being planned.

7. Scientific Studies and Research Projects

7.1 - Is there adequate knowledge (scientific or traditional) about the values and attributes of the World Heritage property to support planning, management and decision-making to ensure that Outstanding Universal Value is maintained?

Knowledge about the values and attributes of the World Heritage property is **adequate**

7.2 - Is there a planned programme of research at the property which is directed towards management needs and/or improving understanding of Outstanding Universal Value?

There is a **comprehensive, integrated programme** of research, which is relevant to management needs and/or improving understanding of Outstanding Universal Value

7.3 - Are results from research programmes publicly available and disseminated?

Research results **are shared with local communities and some national agencies**

7.4 - Comments, conclusions and/or recommendations related to scientific studies and research projects

8. Education, Information and Awareness Building

8.1 - Please rate the awareness and understanding of the existence and justification for inscription of the World Heritage property amongst the following groups

Local communities	Good
Local/municipal authorities	Good
Indigenous peoples	Not applicable
Landowners	Good
Women	Good

Youth/children	Good
Researchers	Good
Local visitors	Good
National/international tourists	Good
Tourism industry	Good
Local businesses and industries	Good
NGOs	Good
Other specific groups	Not applicable
If you selected 'Other specific groups', please describe	

8.2 - Does the property have a heritage education programme(s) for children and/or youth, that can contribute to a better understanding of heritage, promote diversity and foster intercultural dialogue?

There is a **planned and effective education and awareness programme** for children and youth that contributes to the protection of the World Heritage property

8.3 - Who are the target audiences for education and awareness programmes at your property?

Local communities
Local/municipal authorities
Youth/children
Researchers
Local Visitors
National/international tourists
Tourism industry

8.4 - Please rate the adequacy of the following visitor facilities and services at the World Heritage property for education, information, interpretation and awareness building

Visitor centre	Good
Site museum	Good
Information booths	Not needed
Guided tours	Good
Trails/routes	Good
Printed information materials	Good
Online (website, social media, etc.)	Good
Transportation facilities	Good
Other	Not needed
If 'Other' is selected, please specify	

8.5 - Comments, conclusions and/or recommendations related to education, information and awareness building

9. Visitor Management

9.1 - Please provide estimated annual visitor numbers (including national and international visitors) since the last Periodic Report

222.188 / 124.331 / 136.694 / 277.817 / 145.949 /

9.2 - What information sources are used to collect visitor statistics?

Entry tickets and registries
Visitor surveys

9.3 - What is the average length stay of a visitor to the World Heritage property?

One to three hours

9.4 - Please provide the source of information

please note the numbers of 2018 (five years ago) only include the visitors of the sites' museums. The churches started to count their visitors in 2019 (four years ago). Those numbers do not included visitors to workshops services, religious concerts etc.; two and three years ago include times of the corona pandemic.

9.5 - What is the approximate average daily visitor expenditure? (Please provide an estimated monetary figure in USD)

0 / 0 / 0 / 9 / 0 / 2 /

9.6 - Please provide the source of information

9.7 - Does the management system/plan for the World Heritage property include a strategy with an action plan to manage visitors, tourism activity and its derived economic, socio-cultural and environmental impacts?

There is a planned and **effective strategy** to manage visitors, tourism activity and its derived impacts on the World Heritage property

9.8 - Please provide any comments relating to the answer provided above in question 9.7

9.9 - Is visitor use effectively managed to maintain the Outstanding Universal Value of the property?

Visitor use of the World Heritage property is **effectively managed and does not impact its Outstanding Universal Value**

9.10 - Is the effectiveness of tourism management regularly monitored?

No

If a different system, please specify

9.11 - How does the tourism industry cooperate with the site management to improve visitor experiences and maintain the Outstanding Universal Value of the World Heritage property?

There is **good cooperation** between those responsible for the World Heritage property and the tourism industry **to present the Outstanding Universal Value and increase appreciation**

9.12 - How well is the information on the Outstanding Universal Value of the property presented and interpreted?

The Outstanding Universal Value of the property **is adequately presented and interpreted**

9.13 - At how many locations is the World Heritage emblem displayed at the property?

In **many locations** and **easily visible** to visitors

9.14 - How does visitor/tourism revenue (e.g. entry charges, permits) contribute to the management of the World Heritage property?

Fees are collected, and make **some contribution** to the management of the World Heritage property

9.15 - Are there locally driven sustainable tourism initiatives?

Not applicable

If 'Yes', please specify

9.16 - Are the benefits of tourism shared with local communities?

Yes

If 'Yes', please specify

9.17 - Comments, conclusions and/or recommendations related to visitation/tourism/public use of the World Heritage property

10. Monitoring

10.1 - Is there a monitoring programme at the property directed towards management needs and/or towards improving the understanding of the Outstanding Universal Value?

There is **considerable monitoring** but it is not directed towards management needs and/or improving the understanding of Outstanding Universal Value

10.2 - Is necessary information available in order to define key indicators for measuring the state of conservation and are they used in monitoring how the Outstanding Universal Value of the property is being maintained?

Information on the values of the World Heritage property is **adequate** and **key indicators have been defined** for measuring the state of conservation and **are being used in monitoring** of how the Outstanding Universal value of the property is being maintained

10.3 - Are key indicators defined and in place for the following principal aspects of the property?

	Extend of indicators	Not applicable	No indicators	Indicators have been defined but are not yet in use	Indicators are in place and in use since the last Periodic Reporting cycle
10.3.1	State of conservation				×
10.3.2	Effectiveness of the management system				×
10.3.3	Character of governance				×
10.3.4	Appropriate synergy with other conservation designations				×
10.3.5	Contribution to sustainable development				×
10.3.6	Capacity development				×

10.4 - Please provide information on relevant key indicators adopted at the property

10.5 - Please rate the level of involvement in monitoring of the following groups:

World Heritage managers/coordinators and staff	Good
Local/municipal authorities	Good
Local communities	Good
Indigenous peoples	Not applicable
Landowners	Good
Women	Good
Researchers	Good
Tourism industry	Not applicable
Local businesses and industry	Not applicable
NGOs	Not applicable
Other specific groups	Not applicable
If you selected 'Other specific groups', please specify	

10.6 - Has the State Party implemented relevant recommendations arising from the World Heritage Committee?


No relevant Committee recommendations to implement

10.7 - Please provide comments relevant to the implementation of recommendations from the World Heritage Committee.

10.8 - Comments, conclusions and/or recommendations related to Monitoring

11. Identification of Priority Management Needs

11.1 - Identification of Priority Management Needs

5.3	Management System/Management Plan	
5.3.5	No use has been made of the Historic Urban Landscape Recommendation to develop policies and best practices for the protection of the property	✕
5.3.7	No use has been made of the Policy Document on the Impacts of Climate Change on World Heritage Properties at the property	✕
5.3.9	No use has been made of the Strategy for Reducing Risks from Disasters at World Heritage Properties at the property	✕
6.1	Funding	
6.1.10	No use has been made of the World Heritage Strategy for Capacity Development at the World Heritage property	✕
6.1.12	A site-based capacity building plan or programme is in place and partially implemented; some technical skills are being transferred to those managing the property locally, but most technical work is carried out by external staff	✕
10	Monitoring	
10.1	There is considerable monitoring at the World Heritage property but it is not directed towards management needs and/or improving understanding of Outstanding Universal Value	✕
Please select 0 more issues.		
 Please save this question to reflect changes		

12. Summary and Conclusions

12.1. Summary - Factors affecting the Property

12.1.1 - Summary - Factors affecting the Property

4.9	Other human activities						
4.9.2	Deliberate destruction of heritage	(iv), (vi), attributes affected 3.2.1-3.2.5 (all attributes)	We are cooperating with police authorities and other professionals to enhance our security level on a regular basis. Also security measures are part of all our restoration works.	Regular security checks-ups with local police authorities	ongoing	Foundation of Luther Heritage sites, Police authorities	none
4.10	Climate change and severe weather events						
4.10.1	Storms	(iv), (vi), attributes affected 3.2.1-3.2.5 (all attributes)	We established a Network of partners for quick support after severe weather events.	not relevant	ongoing	Foundation of Luther Heritage sites	none

Summary - Factors affecting the Property **completed**

12.2. Summary - Management Needs

12.2.1 - Summary - Management Needs

5.3	Management System/Management Plan				
		Actions	Timeframe	Lead agency (and others involved)	More info / comment
5.3.5	No use has been made of the Historic Urban Landscape Recommendation to develop policies and best practices for the protection of the property	We are planning to adjust our Management Plan in which the Historic Urban Landscape Recommendation of the UNESCO will be integrated.	2023-2026	Foundation of Luther Heritage Sites	Accompanying the ongoing restoration of the Lutherhouse in Wittenberg (2023-2025) we will adjust our management plan using this process to adjust all parts of it.
5.3.7	No use has been made of the Policy Document on the Impacts of Climate Change on World Heritage Properties at the property	We are planning to adjust our Management Plan in which the Policy Document on the Impacts of Climate Change on World Heritage Properties will be integrated.	2023-2026	Foundation of Luther Heritage Sites	Accompanying the ongoing restoration of the Lutherhouse in Wittenberg (2023-2025) we will adjust our management plan using this process to adjust all parts of it.
5.3.9	No use has been made of the Strategy for Reducing Risks from Disasters at World Heritage Properties at the property	We are planning to adjust our Management Plan in which the Strategy for Reducing Risk from Disasters at World Heritage Properties will be integrated.	2023-2026	Foundation of Luther Heritage Sites	Accompanying the ongoing restoration of the Lutherhouse in Wittenberg (2023-2025) we will adjust our management plan using this process to adjust all parts of it.
6.1	Funding				
6.1.10	No use has been made of the World Heritage Strategy for Capacity Development at the World Heritage property	We are planning to adjust our Management Plan in which the World Heritage Strategy for Capacity Development at the World Heritage property will be integrated.	2023-2026	Foundation of Luther Heritage Sites	Accompanying the ongoing restoration of the Lutherhouse in Wittenberg (2023-2025) we will adjust our management plan using this process to adjust all parts of it.

6.1.12	A site-based capacity building plan or programme is in place and partially implemented; some technical skills are being transferred to those managing the property locally, but most technical work is carried out by external staff	In 2023 we will be increasing our staff considerably and therefore more technical work will be carried out by our own employees. The management plan will be adjusted accordingly.	2023-2026	Foundation of Luther Heritage Sites	Accompanying the ongoing restoration of the Lutherhouse in Wittenberg (2023-2025) we will adjust our management plan using this process to adjust all parts of it.
10	Monitoring				
10.1	There is considerable monitoring at the World Heritage property but it is not directed towards management needs and/or improving understanding of Outstanding Universal Value	We plan to integrate our monitoring in our management plan which is currently adjusted (see above).	2023-2026	Foundation of Luther Heritage sites	none

Summary - Management Needs completed

12.3. Conclusions on the State of Conservation of the Property

12.3.1 - Following the analysis undertaken for this report, what is the current state of Authenticity of the World Heritage property?

The Authenticity of the World Heritage property **has been preserved**

12.3.2 - Following the analysis undertaken for this report, what is the current state of Integrity of the World Heritage property?

The Integrity of the World Heritage property is **intact**

12.3.3 - Following the analysis undertaken for this report, what is the current state of the World Heritage property's Outstanding Universal Value?

The World Heritage property's Outstanding Universal Value has been **maintained**.

12.3.4 - What is the current state of the property's other values?

Other important cultural and/or natural values and the state of conservation of the World Heritage property are **intact**

12.3.5 - Comments, conclusions and/or recommendations related to the state of conservation of the property.

13. Impact of World Heritage Status

13.1 - Please rate the impacts of World Heritage status of the property in relation to the following areas

Conservation	Very positive
Research and monitoring	Very positive
Management effectiveness	Not applicable
Quality of life for local communities and indigenous peoples	Not applicable
Recognition	Very positive
Education	Very positive
Infrastructure development	Very positive
Funding for the property	Very positive
International cooperation	Not applicable
Political support for conservation	Very positive
Legal/Policy framework	Very positive
Advocacy	Very positive
Institutional coordination	Very positive
Security	Not applicable
Gender equality	Not applicable
Provision of ecosystem services/ benefits to local communities	Not applicable
Social inclusion and equity, and improvement of opportunities for all, irrespective of age, sex, disability, ethnicity, origin, religion, or economic or other status	Not applicable
Fostering inclusive local economic development and enhancing livelihood	Not applicable
Contributing to conflict prevention, including respect for cultural diversity within and around heritage properties	Not applicable
Other	Not applicable
If 'Other', please specify	

13.2 - Comments, conclusions and/or recommendations related to World Heritage status and its impacts

14. Good Practice in the Implementation of the World Heritage Convention

14.1 - Example of good practice in World Heritage protection, identification, conservation or management at the property level

14.2 - Define which topics are covered by this example of best practice at the property level

15. Assessment of the Periodic Reporting Exercise

15.1. Relevance of Periodic Reporting

15.1.1 - Has the Periodic Reporting process improved the understanding of the following?

The concept of Outstanding Universal Value
The property's Outstanding Universal Value

15.1.2 - Please rate the follow-up to conclusions and recommendations from previous Periodic Reporting exercise by the following entities

State Party	Not needed
Site Managers	Not needed
UNESCO World Heritage Centre	Not needed
Advisory Bodies (ICOMOS, IUCN, ICCROM)	Not needed

15.2. Use of Data

15.2.1 - How do the authorities in charge of the property plan to use the data recorded from this cycle of Periodic Reporting?

Revision of priorities/strategies/policies for the protection, management and conservation of heritage
Advocacy

15.2.2 - Comments on use of data from the Cycle of Periodic Reporting

15.3. Timing and resources

15.3.1 - Entities involved in the filling out of this online questionnaire (tick as many boxes as applicable)

Governmental institutions responsible for cultural and natural heritage
Site Manager/Coordinator World Heritage property staff
Staff from other World Heritage properties
UNESCO National Commission

15.3.2 - Has a gender balanced contribution and participation been considered in the filling out of this questionnaire?

Gender balance has **not been explicitly** considered or implemented in the process.

15.3.3 - Were you given adequate time (i.e. roughly ten months) to gather necessary information and to fill in this questionnaire?

Yes

15.3.4 - Please estimate the time (working hours) needed to complete this questionnaire

40 / 60 / 40 /

15.3.5 - Did you mobilise any additional resources to fill out this questionnaire?

	Additional resources	No	Yes
15.3.5.1	Human resources		✗
15.3.5.2	Financial resources for organizing consultation meetings/ training	✗	

15.4. Format and content of the Periodic Report

15.4.1 - How accessible was the information required to complete this questionnaire?

All required information was accessible.

15.4.2 - Was the questionnaire easy to use and clear to understand?

		Very Difficult	Difficult	Easy	Very easy
15.4.2.1	Ease of use of questionnaire	✗			
15.4.2.2	Clarity of questions	✗			

15.4.3 - Please provide suggestions for improvement of the Periodic Reporting questionnaire

Being able to fill out the questionnaire online has been a great improvement. However, in some cases the prefilled answers you were supposed to validate were not shown. Often it was very difficult to understand the question. Sometimes there were no adequate answers available. Also sometimes the set of possible answers do not differentiate enough, e.g. questions in section 6.

15.5. Training and Guidance

15.5.1 - Please rate the level of support in terms of training and guidance from the following entities in completing this questionnaire

UNESCO World Heritage Centre	Good
UNESCO (other sectors/field offices)	Not applicable
UNESCO National Commission	Not applicable
ICOMOS International	Not applicable

IUCN International	Not applicable
ICCROM international/regional	Not applicable
ICOMOS national/regional	Not applicable
IUCN national/regional	Not applicable

15.5.2 - Please rate the level of support for completing the Periodic Reporting questionnaire from the following entities

UNESCO World Heritage Centre	Good
State Party Representative (national Focal Point)	Good
UNESCO other sectors (e.g. field office)	Not applicable
National Commission for UNESCO	Not applicable
ICOMOS International	Not applicable
ICCROM International/regional	Not applicable
ICOMOS national/regional	Not applicable
IUCN national/regional	Not applicable
IUCN International	Not applicable

15.5.3 - Were the online training resources prepared by the World Heritage Centre regarding Periodic Reporting adequate for you to complete this questionnaire?

Not applicable (i.e. I did not use these resources)

15.5.4 - If you found that the online training resources were not adequate, what changes would you like to see implemented?

15.6. Actions that will require formal consideration by the World Heritage Committee

15.6.1 - Summary of actions that will require formal consideration by the World Heritage Committee

• Geographic information table

Reason for update: "The house in which Luther died" is now called "Luther's Death House". "Luther Hall" is now called "Luther House Wittenberg", "Melanchthon's House" is called "Melanchthon House Wittenberg", "The Town Church" is called "The Town Church Wittenberg" "The Castle Church" is called "The Castle Church Wittenberg"

• Statement of Outstanding Universal Value for the property as adopted by the World Heritage Committee

Reason for update: The two houses in Eisleben as well as the Luther house and the Melanchthon house in Wittenberg are owned now by the Foundation of Luther heritage sites in Sachsen-Anhalt (LutherMuseen) which was founded in 1997. The Foundation also manages the four houses as museums.

Changes to these items will need to go through the proper processes.

15.7. Comments, conclusions and/or recommendations related to the Assessment of the Periodic Reporting Exercise

15.7.1 - Comments, conclusions and/or recommendations related to the Assessment of the Periodic Reporting Exercise

15.7.2 - Thank you for having filled in all the questions. Please contact your National Focal Point for validation.