

Jesuit Missions of the Chiquitos

1. World Heritage Property Data

1.1 - Name of World Heritage property

Jesuit Missions of the Chiquitos

1.2 - World Heritage property details

1.3 - Geographic information table

Name	Coordinates	Property (ha)	Buffer zone (ha)	Total (ha)	Inscription year
Mission of San Francisco Javier	-16.274 / -62.505	?	0	0	1990
Mission of Concepción	-16.135 / -62.023	?	0	0	1990
Mission of Santa Ana	-16.584 / -60.688	?	0	0	1990
Mission of San Miguel	-16.698 / -60.969	?	0	0	1990
Mission of San Rafael	-16.787 / -60.675	?	0	0	1990
Mission of San José	-17.846 / -60.742	?	0	0	1990
Total (ha)			0		

1.4 - Map(s)

1.5 - Web and Social Media data of the property (if applicable)

2. Other Conventions/Programmes under which the World Heritage property is protected (if applicable)

2.1 - Records indicate that your World Heritage property (in whole or in part) is designated and/or protected under the Conventions/programmes shown in the prefilled table below. Please check and amend as necessary.

		The World Heritage property (in whole or in part) <u>is</u> designated and/or protected under this convention/programme	The World Heritage property (in whole or in part) <u>is not</u> designated and/or protected under this convention/programme
2.1.1	International Register of Cultural Property under Special Protection (1954 Hague Convention for the Protection of Cultural Property in the Event of Armed Conflict)		×
2.1.2	List of Cultural Property under Enhanced Protection (Second Protocol to the 1954 Hague Convention for the Protection of Cultural Property in the Event of Armed Conflict)		×
2.1.3	The List of Wetlands of International Importance (The Ramsar List) (Convention on Wetlands of International Importance (Ramsar Convention))		×
2.1.4	World Network of Biosphere Reserves Man and the Biosphere (MAB) Programme		×
2.1.5	Global Geoparks Network UNESCO Global Geoparks		×

2.2 - Please provide comments on 2.1 if necessary

dado los últimos eventos ocasionados por el cambio climático, especialmente heladas, sequias y finalmente los incendios forestales sucedidos en la region chiquitana es prioritario consolidar normativas favorables al cuidado y preservación del patrimonio cultural.

2.3 - Do your national authorities intend to request the granting of Enhanced Protection (if relevant) under the Second Protocol to the 1954 Hague Convention for the Protection of Cultural Property in the Event of Armed Conflict for the World Heritage property in the next three years?

Yes

2.4 - Do your national authorities intend to designate whole or part of the World Heritage property for inclusion in the List of Wetlands of International Importance (The Ramsar List), if relevant, in the next three years?

Yes

2.5 - Do your national authorities intend to designate whole or part of the World Heritage property as a Man and Biosphere Reserve (if

relevant) in the next three years?

Yes

2.6 - Do your national authorities intend to apply for whole or part of World Heritage property to be designated as a UNESCO Global Geopark (if relevant) in the next three years?

Not applicable

2.7 - Please indicate the level of cooperation at property level between designations under different Conventions/Programmes

2.7.1	1954 Hague Convention for the Protection of Cultural Property in the Event of Armed Conflict	
2.7.1	There is no contact with the Focal Point(s) of this designation/programme.	✕
2.7.2	The World Heritage Site Manager occasionally communicates with the Focal Point(s) of this designation/programme.	
2.7.3	The World Heritage Site Manager regularly communicates with the Focal Point(s) of this designation/programme.	
2.7.4	The World Heritage Site Manager also manages this designation/programme.	
2.7.2	Second Protocol to the 1954 Hague Convention for the Protection of Cultural Property in the Event of Armed Conflict	
2.7.1	There is no contact with the Focal Point(s) of this designation/programme.	✕
2.7.2	The World Heritage Site Manager occasionally communicates with the Focal Point(s) of this designation/programme.	
2.7.3	The World Heritage Site Manager regularly communicates with the Focal Point(s) of this designation/programme.	
2.7.4	The World Heritage Site Manager also manages this designation/programme.	
2.7.3	Convention on Wetlands of International Importance (Ramsar Convention)	
2.7.1	There is no contact with the Focal Point(s) of this designation/programme.	✕
2.7.2	The World Heritage Site Manager occasionally communicates with the Focal Point(s) of this designation/programme.	
2.7.3	The World Heritage Site Manager regularly communicates with the Focal Point(s) of this designation/programme.	
2.7.4	The World Heritage Site Manager also manages this designation/programme.	
2.7.4	Man and the Biosphere (MAB) Programme	
2.7.1	There is no contact with the Focal Point(s) of this designation/programme.	✕
2.7.2	The World Heritage Site Manager occasionally communicates with the Focal Point(s) of this designation/programme.	
2.7.3	The World Heritage Site Manager regularly communicates with the Focal Point(s) of this designation/programme.	
2.7.4	The World Heritage Site Manager also manages this designation/programme.	
2.7.5	UNESCO Global Geoparks	
2.7.1	There is no contact with the Focal Point(s) of this designation/programme.	✕
2.7.2	The World Heritage Site Manager occasionally communicates with the Focal Point(s) of this designation/programme.	
2.7.3	The World Heritage Site Manager regularly communicates with the Focal Point(s) of this designation/programme.	
2.7.4	The World Heritage Site Manager also manages this designation/programme.	

2.8 - Please add any further comments on cooperation with the other designation(s)/programme(s)

Es importante la articulación de todos los niveles de gobierno en nuestro país para gestionar de manera conjunta los patrimonios de la humanidad.

2.9 - Are you aware of any elements associated with the World Heritage property that have been inscribed on the Representative List of the Intangible Cultural Heritage?

No

2.10 - Please list any elements associated with the World Heritage property inscribed under the Convention for the Safeguarding of the Intangible Cultural Heritage of which you are aware

Cuatro pueblos indígenas originarios residentes en toda la región, particularmente el pueblo chiquitano.

2.11 - Are you aware of any documentary heritage listed under the Memory of the World Programme associated with the World Heritage property?

No

2.12 - Please list any documentary heritage associated with the World Heritage property listed under the Memory of the World Programme of which you are aware.

Historia oral de las 36 nacionalidades y pueblos existentes en el Estado Plurinacional de Bolivia

3. Statement of Outstanding Universal Value

3.1 - Statement of Outstanding Universal Value for the property as adopted by the World Heritage Committee

Statement of Outstanding Universal Value

Brief Synthesis

Between 1691 and 1760, a series of remarkable *reducciones de indios* (mission settlements of Christianized Indians) largely inspired by the “ideal cities” envisioned by 16th-century humanist philosophers was founded by the Society of Jesus in the Chiquitos territory of eastern Bolivia. Here on the semi-arid frontier of Spanish South America now known as Chiquitania the Jesuits and their indigenous charges blended European architecture with local traditions. The six historic missions that remain intact – San Francisco Javier, Concepción, Santa Ana, San Miguel, San Rafael and San José – today make up a living yet vulnerable heritage in the territory of Chiquitania.

The idealized urban model for the missions featured houses for the Indians regularly spaced along the three sides of a rectangular square, with the fourth side reserved for the church, workshops and schools. The churches are remarkable examples of the adaptation of European Christian religious architecture to local conditions and traditions. They resemble large houses with a gable roof overhanging a west gallery extended as a porch. Long walls defining three interior aisles divided by wooden columns and two exterior galleries, also supported by columns, constitute a unique type of architecture, distinguished by the special treatment of the carved wooden columns and banisters. The church at San José is the only exception, being of stone construction and inspired stylistically by a baroque model. In addition to rich interior decoration, many of these churches house remarkable popular art objects such as sculptures, paintings, altars and pulpits.

Unlike other Jesuit missions in South America, the Jesuit Missions of the Chiquitos survived the expulsion of the Society of Jesus in 1767, though by the 1850s the *reducciones* system of the missions had disappeared. These traditional architectural ensembles have more recently become vulnerable under the impact of changes following the agrarian reform of 1953 that threatened the local social and economic infrastructure.

Criterion (iv): The churches of the Jesuit Missions of the Chiquitos in Bolivia, large houses with a double-sloping roof and large porch roof overhanging a west gallery, are a remarkable example of the adaptation of Christian religious architecture to local conditions and traditions. Long walls defining three interior naves divided by wooden columns and two exterior galleries, also supported by columns, constitute – except in the case of San José where construction, in stone, was inspired by a baroque model – a very unique type of architecture marked by the special treatment of the wooden columns and banisters.

Criterion (v) : These traditional architectural ensembles, that often enclose remarkable popular art objects (e.g., at the church of Santa Ana), have become vulnerable under the impact of changes that threatened the Chiquitos populations following the agrarian reform of 1953.

Integrity

Within the boundaries of the Jesuit Missions of the Chiquitos are located all the elements necessary to express the Outstanding Universal Value of the property. The 7.160,75 has. that includes the urban centers of municipalities where are located the six Jesuit Missions of Chiquitos property's boundaries are therefore adequate in size to ensure the complete representation of the features that convey the property's significance, and the property does not suffer from adverse effects of development or neglect.

Authenticity

The Jesuit Missions of the Chiquitos is authentic in terms of the ensemble's forms and designs, materials and substances, and locations and settings. Conservation and rehabilitation activities at the missions were undertaken from the 1970s through the 1990s by the Swiss architect Hans Roth and others. In general, the church restorations were oriented at structural reinforcement, restitution of lost parts, integration of murals, and recovery of mouldings and cornices (San Rafael, Santa Ana). Because the missions are located within villages, modernisation constitutes a permanent threat to the property.

Protection and management requirements

The Jesuit Missions of the Chiquitos were declared a National Monument of Bolivia by *Decreto Supremo* of 4 January 1950; Historical and Cultural Monuments of Bolivia by Law No. 2164 of 18 December 2000; and Cultural, Historical and Religious Heritage by the Autonomous Department of Santa Cruz by Law No. 42 of 23 April 2012. Commitments to preserve the missions were made in August 1990 by means of specific resolutions of the Committee Pro Santa Cruz and the Development Corporation of Santa Cruz (*Corporación de Desarrollo de Santa Cruz*. CORDECRUZ), and by *Consejo de Plan Regulador* Resolution No. 03/90 of the Board of Directors of the Council of the Regulating Board of Santa Cruz de la Sierra. Commitments to effect the adequate protection of the missions and their churches at the local level were made by Ordinance No. 9/90 of the Municipal Board of Concepción, Ordinance No. 10/90 of the Municipal Board of San Miguel de Velasco, Ordinance No. 11/90 of the Municipal Board of San José de Chiquitos, and Ordinance No. 12/90 of the Municipal Board of San Javier. There are no buffer zones for the inscribed property.

The property is managed by the Ministry of Cultures of the Plurinational State of Bolivia. The *Plan Misiones, Plan de Rehabilitación Integral de las Misiones Jesuíticas de Chiquitos* (Comprehensive Rehabilitation Plan of the Jesuit Missions of Chiquitos) was created in 2007 by the *Agencia Española de Cooperación Internacional* (Spanish Agency for International Cooperation), the Diocese of San Ignacio de Velasco and the Vicariate of Ñuño de Chávez. The central objective of the *Plan Misiones* has been to improve the living conditions of local people through the recovery, conservation and rehabilitation of the Chiquitano mission heritage. The plan has four main components: Planning, Regulations, Intervention, and Communication and Awareness. Building on a comprehensive heritage inventory, the Planning component includes Urban Management Plans (*Planes de Ordenamiento Urbano* (POU)) and Heritage Areas Revitalization Plans (*Planes de Revitalización de Áreas Patrimoniales* (PRAP)). These plans led to the identification and drafting of special plans such as the Improvement Plan for Housing and Public Spaces (*Plan de Mejoramiento de Vivienda y Espacios Públicos* (PMV)).

Sustaining the Outstanding Universal Value of the property over time will require ensuring this value as well as the authenticity and integrity of the property are not compromised by modernisation or other identified or potential threats. Because the missions are located within villages, modernisation constitutes a permanent threat to the site. Legal protection had therefore to be strengthened.

3.2 - Please list the key attributes of Outstanding Universal Value of your property and give an assessment of their condition. As a guideline, it is suggested to focus on approximately five key attributes (no more than 15 overall).

	Brief identification of attribute	Preserved	Compromised	Seriously compromised	Lost
3.2.1	Expresiones culturales de naciones y pueblos originarios	✗			
3.2.2	Fiestas patronales	✗			
3.2.3	Danza y musica	✗			
3.2.4	idioma	✗			
3.2.5	arquitectura religiosa	✗			

3.2.6					
3.2.7					
3.2.8					
3.2.9					
3.2.10					
3.2.11					
3.2.12					
3.2.13					
3.2.14					
3.2.15					

3.3 - Comments, conclusions and/or recommendations related to Statement of Outstanding Universal Value

Se requiere un compromiso mayor de parte de los diversos de gobiernos del país para seguir apoyando las políticas de reproducción del patrimonio.










4. Factors Affecting the Property

4.1. Buildings and Development

4.1.1 - Housing

Previous answer Cycle 2 (11/09/2012):










- Relevant, Positive, Current, Inside, Outside

✕ Relevant			Not relevant				
	Impact		Origin		Trend of impact		
Impact	 Current	 Potential	 Inside	 Outside	 Decreasing	 Stable	 Increasing
 Positive							
 Negative ✕	✕						

4.1.2 - Commercial development

Previous answer Cycle 2 (11/09/2012):

- Relevant, Negative, Current, Inside, Outside

✕ Relevant			Not relevant				
	Impact		Origin		Trend of impact		
Impact	 Current	 Potential	 Inside	 Outside	 Decreasing	 Stable	 Increasing
 Positive							
 Negative ✕	✕						

4.1.3 - Industrial areas

Previous answer Cycle 2 (11/09/2012):

- Relevant, Negative, Potential, Outside

Relevant			✕ Not relevant				
----------	--	--	----------------	--	--	--	--

4.1.4 - Major visitor accommodation and associated infrastructure

Previous answer Cycle 2 (11/09/2012):

- Not relevant

✕ Relevant			Not relevant				
	Impact		Origin		Trend of impact		
Impact	 Current	 Potential	 Inside	 Outside	 Decreasing	 Stable	 Increasing
 Positive ✕	✕	✕	✕				
 Negative							

4.1.5 - Interpretative and visitation facilities

Previous answer Cycle 2 (11/09/2012):

- Relevant, Negative, Current, Inside

Relevant	<input checked="" type="checkbox"/> Not relevant
----------	--

4.1.6 - Please comment as necessary on how the factors selected as relevant in 4.1 are affecting the property either negatively or positively

Con la construcción del tramo carretero san José de chiquitos-San Ignacio de Velasco se ocasionaron cambios en los trazos de comunidades tradicionales, movilización de tierras, dado que la reposición de la infraestructura es cambiada por otro forma de vivienda y/o escuelas. Existen nuevos edificios que no guardan la arquitectura sino mas moderno.

4.2. Transportation Infrastructure

4.2.1 - Ground transport infrastructure

Previous answer Cycle 2 (11/09/2012):

- Relevant, Negative, Current, Inside, Outside

Relevant	<input checked="" type="checkbox"/> Not relevant
----------	--

4.2.2 - Underground transport infrastructure

Previous answer Cycle 2 (11/09/2012):

- Relevant, Negative, Current, Outside

Relevant	<input checked="" type="checkbox"/> Not relevant
----------	--

4.2.3 - Air transport infrastructure

Previous answer Cycle 2 (11/09/2012):

- Not relevant

Relevant	<input checked="" type="checkbox"/> Not relevant
----------	--

4.2.4 - Marine transport infrastructure

Previous answer Cycle 2 (11/09/2012):

- Relevant, Negative, Current, Inside, Outside

Relevant	<input checked="" type="checkbox"/> Not relevant
----------	--

4.2.5 - Effects arising from use of transportation infrastructure

Previous answer Cycle 2 (11/09/2012):

- Relevant, Negative, Current, Inside, Outside

<input checked="" type="checkbox"/> Relevant	Not relevant
--	--------------

	Impact		Origin		Trend of impact		
Impact	Current	Potential	Inside	Outside	Decreasing	Stable	Increasing
Positive <input checked="" type="checkbox"/>	<input checked="" type="checkbox"/>	<input checked="" type="checkbox"/>	<input checked="" type="checkbox"/>				
Negative							

4.2.6 - Please comment as necessary on how the factors selected as relevant in 4.2 are affecting the property either negatively or positively

Se visualizan cambios en la region por la creciente expansión de frontera agrícola, proyección del polo de desarrollo económico en el departamento de santa cruz.

4.3. Services Infrastructures

4.3.1 - Water infrastructure

Previous answer Cycle 2 (11/09/2012):

- Not relevant

<input checked="" type="checkbox"/> Relevant	Not relevant
--	--------------

	Impact		Origin		Trend of impact		
Impact	Current	Potential	Inside	Outside	Decreasing	Stable	Increasing
Positive <input checked="" type="checkbox"/>	<input checked="" type="checkbox"/>		<input checked="" type="checkbox"/>				
Negative							

4.3.2 - Renewable energy facilities

Previous answer Cycle 2 (11/09/2012):

- Not relevant

Relevant

✕ Not relevant

4.3.3 - Non-renewable energy facilities

Previous answer Cycle 2 (11/09/2012):

- Not relevant

Relevant

✕ Not relevant











4.3.4 - Localised utilities

Previous answer Cycle 2 (11/09/2012):

- Relevant, Negative, Current, Inside, Outside

✕ Relevant

Not relevant

	Impact		Origin		Trend of impact		
Impact	 Current	 Potential	 Inside	 Outside	 Decreasing	 Stable	 Increasing
 Positive ✕	✕	✕	✕				
 Negative							

4.3.5 - Major linear utilities

Previous answer Cycle 2 (11/09/2012):

- Not relevant

Relevant

✕ Not relevant

4.3.6 - Please comment as necessary on how the factors selected as relevant in 4.3 are affecting the property either negatively or positively

El agua en la region chiquitana es de alta prioridad para la reproduccion de la sociedad y pueblos de la region, se prevé la construcción de una represa para provisión de agua para consumo humano y productivo, así como se tienen actualmente la edificación de telefonía móvil a través de torres que afecta positivamente en la conexión de la población con el resto del mundo.

4.4. Pollution







4.4.1 - Pollution of marine waters

Previous answer Cycle 2 (11/09/2012):

- Not relevant

✕ Relevant

Not relevant

	Impact		Origin		Trend of impact		
Impact	 Current	 Potential	 Inside	 Outside	 Decreasing	 Stable	 Increasing
 Positive							
 Negative ✕	✕	✕	✕	✕			

4.4.2 - Ground water pollution

Previous answer Cycle 2 (11/09/2012):

- Not relevant

Relevant

✕ Not relevant

4.4.3 - Surface water pollution

Previous answer Cycle 2 (11/09/2012):

- Not relevant

Relevant

✕ Not relevant

4.4.4 - Air pollution

Previous answer Cycle 2 (11/09/2012):

- Relevant, Negative, Current, Potential, Inside

Relevant

✕ Not relevant

4.4.5 - Solid waste

Previous answer Cycle 2 (11/09/2012):

- Relevant, Negative, Current, Inside

Relevant

✕ Not relevant

4.4.6 - Input of excess energy

Previous answer Cycle 2 (11/09/2012):

- Not relevant

Relevant

✕ Not relevant

4.4.7 - Please comment as necessary on how the factors selected as relevant in 4.4 are affecting the property either negatively or positively

Se observa una creciente contaminación de plásticos y aunque se presentan focos de calor estos son temporales y tienen un mayor control del Estado.

4.5. Biological resource use/modification

4.5.1 - Fishing/collecting aquatic resources

Previous answer Cycle 2 (11/09/2012):

- Relevant, Positive, Potential, Inside, Outside

Relevant

✕ Not relevant

4.5.2 - Aquaculture

Previous answer Cycle 2 (11/09/2012):

- Relevant, Positive, Potential, Inside

Relevant

✕ Not relevant

4.5.3 - Land conversion

Previous answer Cycle 2 (11/09/2012):

- Relevant, Positive, Potential, Inside

Relevant

✕ Not relevant

4.5.4 - Livestock farming/Grazing of domesticated animals

Previous answer Cycle 2 (11/09/2012):

- Relevant, Positive, Current, Inside

Relevant

✕ Not relevant

4.5.5 - Crop production

Previous answer Cycle 2 (11/09/2012):

- Relevant, Positive, Current, Inside

✕ Relevant

Not relevant

	Impact		Origin		Trend of impact		
Impact	Current	Potential	Inside	Outside	Decreasing	Stable	Increasing
Positive							
Negative ✕	✕	✕	✕				

4.5.6 - Commercial wild plant collection

Previous answer Cycle 2 (11/09/2012):

- Relevant, Positive, Potential, Inside

Relevant

✕ Not relevant

4.5.7 - Subsistence wild plant collection

Previous answer Cycle 2 (11/09/2012):

- Relevant, Positive, Current, Inside

✕ Relevant

Not relevant

	Impact		Origin		Trend of impact		
Impact	Current	Potential	Inside	Outside	Decreasing	Stable	Increasing
Positive ✕	✕	✕	✕	✕			


 Negative

4.5.8 - Commercial hunting

Previous answer Cycle 2 (11/09/2012):

- Relevant, Negative, Potential, Outside

Relevant


 Not relevant

4.5.9 - Subsistence hunting

Previous answer Cycle 2 (11/09/2012):

- Relevant, Positive, Current, Inside

Relevant

 Not relevant













4.5.10 - Forestry/Wood production

Previous answer Cycle 2 (11/09/2012):

- Relevant, Positive, Current, Inside, Outside

 Relevant

Not relevant

	Impact		Origin		Trend of impact		
Impact	 Current	 Potential	 Inside	 Outside	 Decreasing	 Stable	 Increasing
 Positive							
 Negative 							

4.5.11 - Please comment as necessary on how the factors selected as relevant in 4.5 are affecting the property either negatively or positively

Hay una proyección de cambio de uso del suelo, el ingreso de la ganadería extensiva en fomento para pequeñas comunidades, el crecimiento del agronegocio ponen en alto riesgo cambios en el patrimonio.


4.6. Physical resource extraction

4.6.1 - Mining

Previous answer Cycle 2 (11/09/2012):

- Not relevant

Relevant


 Not relevant

4.6.2 - Quarrying

Previous answer Cycle 2 (11/09/2012):

- Not relevant

Relevant


 Not relevant

4.6.3 - Oil and gas

Previous answer Cycle 2 (11/09/2012):

- Not relevant

Relevant


 Not relevant

4.6.4 - Water (extraction)

Previous answer Cycle 2 (11/09/2012):

- Not relevant

Relevant

 Not relevant

4.6.5 - Please comment as necessary on how the factors selected as relevant in 4.6 are affecting the property either negatively or positively


4.7. Local conditions affecting physical fabric

4.7.1 - Wind

Previous answer Cycle 2 (11/09/2012):

- Not relevant

Relevant

 Not relevant

4.7.2 - Relative humidity

Previous answer Cycle 2 (11/09/2012):

- Not relevant

Relevant	✖ Not relevant
----------	----------------

4.7.3 - Temperature

Previous answer Cycle 2 (11/09/2012):

- Not relevant

Relevant	✖ Not relevant
----------	----------------

4.7.4 - Radiation/Light

Previous answer Cycle 2 (11/09/2012):

- Not relevant

Relevant	✖ Not relevant
----------	----------------

4.7.5 - Dust

Previous answer Cycle 2 (11/09/2012):

- Relevant, Negative, Current, Inside

Relevant	✖ Not relevant
----------	----------------

4.7.6 - Water (rain/water table)

Previous answer Cycle 2 (11/09/2012):

- Relevant, Negative, Current, Inside

Relevant	✖ Not relevant
----------	----------------

4.7.7 - Pests

Previous answer Cycle 2 (11/09/2012):

- Not relevant

Relevant	✖ Not relevant
----------	----------------

4.7.8 - Micro-organisms

Previous answer Cycle 2 (11/09/2012):

- Not relevant

Relevant	✖ Not relevant
----------	----------------

4.7.9 - Please comment as necessary on how the factors selected as relevant in 4.7 are affecting the property either negatively or positively

4.8. Social/Cultural uses of heritage

4.8.1 - Ritual/Spiritual/Religious and associative uses

Previous answer Cycle 2 (11/09/2012):

- Relevant, Positive, Current, Inside

✖ Relevant			Not relevant				
	Impact		Origin		Trend of impact		
Impact	🔥 Current	🔨 Potential	📍 Inside	🌐 Outside	↘ Decreasing	→ Stable	↗ Increasing
➡ Positive							
🔴 Negative ✖	✖	✖	✖				↗

4.8.2 - Society's valuing of heritage

Previous answer Cycle 2 (11/09/2012):

- Relevant, Positive, Current, Inside, Outside

✖ Relevant			Not relevant				
	Impact		Origin		Trend of impact		
Impact	🔥 Current	🔨 Potential	📍 Inside	🌐 Outside	↘ Decreasing	→ Stable	↗ Increasing
➡ Positive							

Negative							
----------	--	--	--	--	--	--	--

4.8.3 - Indigenous hunting, gathering and collecting

Previous answer Cycle 2 (11/09/2012):

- Relevant, Positive, Current, Inside

Relevant	Not relevant
----------	--------------

4.8.4 - Changes in traditional ways of life and knowledge system

Previous answer Cycle 2 (11/09/2012):

- Relevant, Negative, Potential, Inside, Outside

Relevant	Not relevant						
	Impact		Origin		Trend of impact		
Impact	Current	Potential	Inside	Outside	Decreasing	Stable	Increasing
Positive							
Negative							

4.8.5 - Identity, social cohesion, changes in local population and community

Previous answer Cycle 2 (11/09/2012):

- Relevant, Positive, Potential, Inside, Outside

Relevant	Not relevant						
	Impact		Origin		Trend of impact		
Impact	Current	Potential	Inside	Outside	Decreasing	Stable	Increasing
Positive							
Negative							

4.8.6 - Impacts of tourism/Visitation/Recreation

Previous answer Cycle 2 (11/09/2012):

- Relevant, Negative, Potential, Inside, Outside

Relevant	Not relevant						
	Impact		Origin		Trend of impact		
Impact	Current	Potential	Inside	Outside	Decreasing	Stable	Increasing
Positive							
Negative							

4.8.7 - Please comment as necessary on how the factors selected as relevant in 4.8 are affecting the property either negatively or positively

La incursión de otra creencia religiosa ocasiona disputa y división en la familia, la comunidad y la estructura organizativa. Sin embargo el impacto con otras poblaciones migrantes ocasionan nuevas alianzas de subsistencia que no se consideran negativas dado que la coexistencia de un sistema de patronaje de haciendas ganaderas por muchos años han empobrecido a las familias. Sin embargo el pueblo chiquitano mantiene intacta su esencia noble.

4.9. Other human activities

4.9.1 - Illegal activities

Previous answer Cycle 2 (11/09/2012):

- Relevant, Negative, Current, Inside, Outside

Relevant	Not relevant
----------	--------------

4.9.2 - Deliberate destruction of heritage

Previous answer Cycle 2 (11/09/2012):

- Relevant, Negative, Current, Inside, Outside

Relevant	Not relevant
----------	--------------

4.9.3 - Military training

Previous answer Cycle 2 (11/09/2012):

- Not relevant

Relevant	Not relevant
----------	--------------

4.9.4 - War

Previous answer Cycle 2 (11/09/2012):

- Not relevant

Relevant	✕ Not relevant
----------	----------------

4.9.5 - Terrorism

Previous answer Cycle 2 (11/09/2012):

- Not relevant











Relevant	✕ Not relevant
----------	----------------

4.9.6 - Civil unrest

Previous answer Cycle 2 (11/09/2012):

- Relevant, Negative, Potential, Outside

✕ Relevant	Not relevant
------------	--------------

	Impact		Origin		Trend of impact		
Impact	 Current	 Potential	 Inside	 Outside	 Decreasing	 Stable	 Increasing
 Positive							
 Negative ✕	✕	✕	✕	✕			

4.9.7 - Please comment as necessary on how the factors selected as relevant in 4.9 are affecting the property either negatively or positively

Existe un grupo de familias que conservan patrimonios desde las misiones que se apropiaron de los recursos de la iglesia para someter y mantener sus privilegios intactos.

4.10. Climate change and severe weather events

4.10.1 - Storms

Previous answer Cycle 2 (11/09/2012):

- Relevant, Negative, Current, Inside

Relevant	✕ Not relevant
----------	----------------

4.10.2 - Flooding

Previous answer Cycle 2 (11/09/2012):

- Not relevant










Relevant	✕ Not relevant
----------	----------------

4.10.3 - Drought

Previous answer Cycle 2 (11/09/2012):

- Relevant, Negative, Current, Inside

✕ Relevant	Not relevant
------------	--------------

	Impact		Origin		Trend of impact		
Impact	 Current	 Potential	 Inside	 Outside	 Decreasing	 Stable	 Increasing
 Positive							
 Negative ✕	✕	✕	✕	✕			

4.10.4 - Desertification

Previous answer Cycle 2 (11/09/2012):

- Relevant, Negative, Potential, Outside

Relevant	✕ Not relevant
----------	----------------

4.10.5 - Changes to oceanic waters

Previous answer Cycle 2 (11/09/2012):

- Not relevant

Relevant	✕ Not relevant
----------	----------------

4.10.6 - Temperature change

Previous answer Cycle 2 (11/09/2012):

- Not relevant

Relevant	✕ Not relevant
----------	----------------

4.10.7 - Other climate change impacts

Previous answer Cycle 2 (11/09/2012):

- Not relevant

Relevant	✕ Not relevant
----------	----------------

4.10.8 - Please comment as necessary on how the factors selected as relevant in 4.10 are affecting the property either negatively or positively

La sequia es determinante para la vida de la población de la region, mantiene en condiciones de alta vulnerabilidad la salud y el bienestar del patrimonio y su entorno.

4.11. Sudden ecological or geological events

4.11.1 - Volcanic eruption

Previous answer Cycle 2 (11/09/2012):

- Not relevant

Relevant	✕ Not relevant
----------	----------------

4.11.2 - Earthquake

Previous answer Cycle 2 (11/09/2012):

- Not relevant

Relevant	✕ Not relevant
----------	----------------

4.11.3 - Tsunami/Tidal wave

Previous answer Cycle 2 (11/09/2012):

- Not relevant

Relevant	✕ Not relevant
----------	----------------

4.11.4 - Avalanche/Landslide

Previous answer Cycle 2 (11/09/2012):

- Not relevant

Relevant	✕ Not relevant
----------	----------------

4.11.5 - Erosion and siltation/Deposition

Previous answer Cycle 2 (11/09/2012):

- Not relevant

Relevant	✕ Not relevant
----------	----------------

4.11.6 - Fire (wildfire)

Previous answer Cycle 2 (11/09/2012):

- Relevant, Negative, Current, Inside, Outside

✕ Relevant			Not relevant				
	Impact		Origin		Trend of impact		
Impact	 Current	 Potential	 Inside	 Outside	 Decreasing	 Stable	 Increasing
 Positive							
 Negative ✕	✕	✕	✕	✕			

4.11.7 - Please comment as necessary on how the factors selected as relevant in 4.11 are affecting the property either negatively or positively

Los incendios forestales ocasionan perdidas importantes de vida silvestre, forestal, ecología, desertificación, calor que afectan a los espacios tradicionales del entorno patrimonial.

4.12. Invasive/alien species or hyper-abundant species

4.12.1 - Translocated species

Previous answer Cycle 2 (11/09/2012):

- Relevant, Negative, Potential, Outside

Relevant	✕ Not relevant
----------	----------------

4.12.2 - Invasive/Alien terrestrial species

Previous answer Cycle 2 (11/09/2012):

- Relevant, Negative, Potential, Outside

Relevant	✕ Not relevant
----------	----------------

4.12.3 - Invasive/Alien freshwater species

Previous answer Cycle 2 (11/09/2012):

- Not relevant

Relevant	✕ Not relevant
----------	----------------

4.12.4 - Invasive/Alien marine species

Previous answer Cycle 2 (11/09/2012):

- Not relevant

✕ Relevant	Not relevant						
	Impact		Origin		Trend of impact		
Impact	🔴 Current	🟡 Potential	🟢 Inside	🟢 Outside	📉 Decreasing	➡ Stable	📈 Increasing
🟢 Positive							
🔴 Negative ✕	✕	✕	✕				📈

4.12.5 - Hyper-abundant species

Previous answer Cycle 2 (11/09/2012):

- Not relevant

Relevant	✕ Not relevant
----------	----------------

4.12.6 - Modified genetic material

Previous answer Cycle 2 (11/09/2012):

- Not relevant

Relevant	✕ Not relevant
----------	----------------

4.12.7 - Please comment as necessary on how the factors selected as relevant in 4.12 are affecting the property either negatively or positively

El surgimiento de nuevas enfermedades, secuelas del virus del covid-19 avisan cambios importantes en el comportamiento y atención de la salud. De manera positiva se puede considerar el uso con mayor intensidad de la medicina tradicional que ha superado el virus.

4.13. Management and institutional factors

4.13.1 - Management system/Management plan











✕ Relevant	Not relevant						
	Impact		Origin		Trend of impact		
Impact	🔴 Current	🟡 Potential	🟢 Inside	🟢 Outside	📉 Decreasing	➡ Stable	📈 Increasing
🟢 Positive							
🔴 Negative ✕	✕		✕	✕	📉		

4.13.2 - Legal framework

✕ Relevant	Not relevant						
	Impact		Origin		Trend of impact		
Impact	🔴 Current	🟡 Potential	🟢 Inside	🟢 Outside	📉 Decreasing	➡ Stable	📈 Increasing
🟢 Positive ✕	✕	✕	✕	✕			📈
🔴 Negative							

4.13.3 - Governance




✕ Relevant	Not relevant						
------------	--------------	--	--	--	--	--	--

	Impact		Origin		Trend of impact		
Impact	 Current	 Potential	 Inside	 Outside	 Decreasing	 Stable	 Increasing
 Positive ✕	✕	✕	✕				
 Negative							

4.13.4 - Management activities

Previous answer Cycle 2 (11/09/2012):

- Relevant, Positive, Current, Potential, Inside, Outside

✕ Relevant				Not relevant			
	Impact		Origin		Trend of impact		
Impact	 Current	 Potential	 Inside	 Outside	 Decreasing	 Stable	 Increasing
 Positive							
 Negative ✕	✕		✕				

4.13.5 - Financial resources

✕ Relevant				Not relevant			
	Impact		Origin		Trend of impact		
Impact	 Current	 Potential	 Inside	 Outside	 Decreasing	 Stable	 Increasing
 Positive							
 Negative ✕	✕		✕				

4.13.6 - Human resources

✕ Relevant				Not relevant			
	Impact		Origin		Trend of impact		
Impact	 Current	 Potential	 Inside	 Outside	 Decreasing	 Stable	 Increasing
 Positive ✕	✕	✕	✕	✕			
 Negative							

4.13.7 - Low impact research/monitoring activities

Previous answer Cycle 2 (11/09/2012):

- Relevant, Positive, Current, Inside, Outside

✕ Relevant				Not relevant			
	Impact		Origin		Trend of impact		
Impact	 Current	 Potential	 Inside	 Outside	 Decreasing	 Stable	 Increasing
 Positive ✕	✕		✕				
 Negative							

4.13.8 - High impact research/monitoring activities

Previous answer Cycle 2 (11/09/2012):

- Relevant, Positive, Potential, Inside, Outside

Relevant			✕ Not relevant				
----------	--	--	----------------	--	--	--	--

4.13.9 - Please comment as necessary on how the factors selected as relevant in 4.13 are affecting the property either negatively or positively

4.14. Other factor(s)

4.14.1 - Other factor(s)

4.15. Factors Summary Table

4.15.1 - Factors Summary Table

Name	Impact	Origin	Trend
------	--------	--------	-------

4.1 Buildings and Development						
4.1.1 Housing						
4.1.2 Commercial development						
4.1.4 Major visitor accommodation and associated infrastructure						
4.2 Transportation Infrastructure						
4.2.5 Effects arising from use of transportation infrastructure						
4.3 Services Infrastructures						
4.3.1 Water infrastructure						
4.3.4 Localised utilities						
4.4 Pollution						
4.4.1 Pollution of marine waters						
4.5 Biological resource use/modification						
4.5.5 Crop production						
4.5.7 Subsistence wild plant collection						
4.5.10 Forestry/Wood production						
4.8 Social/Cultural uses of heritage						
4.8.1 Ritual/Spiritual/Religious and associative uses						
4.8.2 Society's valuing of heritage						
4.8.4 Changes in traditional ways of life and knowledge system						
4.8.5 Identity, social cohesion, changes in local population and community						
4.8.6 Impacts of tourism/Visitation/Recreation						
4.9 Other human activities						
4.9.6 Civil unrest						
4.10 Climate change and severe weather events						
4.10.3 Drought						
4.11 Sudden ecological or geological events						

4.11.6 Fire (wildfire)						
	⊖	⚡	⚡	⊕	↺	↻
4.12 Invasive/alien species or hyper-abundant species						
4.12.4 Invasive/Alien marine species						
	⊖	⚡	⚡	⊕		↻
4.13 Management and institutional factors						
4.13.1 Management system/Management plan						
	⊖	⚡		⊕	↺	↻
4.13.2 Legal framework	⊕	⚡	⚡	⊕	↺	↻
4.13.3 Governance	⊕	⚡	⚡	⊕		↻
4.13.4 Management activities						
	⊖	⚡		⊕		↻
4.13.5 Financial resources						
	⊖	⚡		⊕		↻
4.13.6 Human resources	⊕	⚡	⚡	⊕	↺	↻
4.13.7 Low impact research/monitoring activities	⊕	⚡		⊕		↻
Legend ⚡ Current ⚡ Potential ⊖ Negative ⊕ Positive ⊕ Inside ↺ Outside						



4.16. Assessment of current and potential positive and negative factors

4.16.1 - Assessment of current and potential negative and positive factors

4.1 Buildings and Development

Name		Impact			Origin		Trend
4.1.1 Housing							
							
Spatial scale - Area affected by the factor							
	Restricted						
	Localised						
	Extensive						
	Widespread						
Temporal scale - Occurence of the impact							
	One off or rare						
	Intermittent or sporadic						
	Frequent						
	On-going						
Impact - Impact on the attributes							
	Insignificant						
	Minor						
	Significant						

	Major
Management response - Capacity of management to respond	
	High capacity
	Medium capacity
	Low capacity
	No capacity and / or resources
Trend - Development over the last 6 years	
	Decreasing
	Static
	Increasing

Name	Impact	Origin	Trend
4.1.2 Commercial development			
	 		



Spatial scale - Area affected by the factor	
<input checked="" type="checkbox"/>	Restricted
	Localised
	Extensive
	Widespread

Temporal scale - Occurrence of the impact	
<input checked="" type="checkbox"/>	One off or rare
	Intermittent or sporadic
	Frequent
	On-going

Impact - Impact on the attributes	
<input checked="" type="checkbox"/>	Insignificant
	Minor
	Significant
	Major

Management response - Capacity of management to respond	
	High capacity
<input checked="" type="checkbox"/>	Medium capacity
	Low capacity
	No capacity and / or resources

Trend - Development over the last 6 years	
<input checked="" type="checkbox"/>	Decreasing
	Static
	Increasing

Name	Impact	Origin	Trend
4.1.4 Major visitor accommodation and associated infrastructure	  		

Spatial scale - Area affected by the factor	
✕	Restricted
	Localised
	Extensive
	Widespread
Temporal scale - Occurrence of the impact	
	One off or rare
✕	Intermittent or sporadic
	Frequent
	On-going
Impact - Impact on the attributes	
	Insignificant
	Minor
✕	Significant
	Major
Management response - Capacity of management to respond	
	High capacity
✕	Medium capacity
	Low capacity
	No capacity and / or resources
Trend - Development over the last 6 years	
✕	Decreasing
	Static
	Increasing



4.2 Transportation Infrastructure

Name	Impact			Origin		Trend
4.2.5 Effects arising from use of transportation infrastructure						

Spatial scale - Area affected by the factor	
	Restricted
✕	Localised
	Extensive
	Widespread
Temporal scale - Occurrence of the impact	
	One off or rare
✕	Intermittent or sporadic
	Frequent
	On-going
Impact - Impact on the attributes	
	Insignificant
✕	Minor

	Significant
	Major
Management response - Capacity of management to respond	
	High capacity
✕	Medium capacity
	Low capacity
	No capacity and / or resources
Trend - Development over the last 6 years	
	Decreasing
	Static
✕	Increasing

4.3 Services Infrastructures

Name	Impact			Origin		Trend
4.3.1 Water infrastructure						

Spatial scale - Area affected by the factor						
	Restricted					
✕	Localised					
	Extensive					
	Widespread					
Temporal scale - Occurrence of the impact						
	One off or rare					
	Intermittent or sporadic					
✕	Frequent					
	On-going					
Impact - Impact on the attributes						
	Insignificant					
	Minor					
✕	Significant					
	Major					
Management response - Capacity of management to respond						
	High capacity					
✕	Medium capacity					
	Low capacity					
	No capacity and / or resources					
Trend - Development over the last 6 years						
	Decreasing					
	Static					
✕	Increasing					

Name	Impact	Origin	Trend
------	--------	--------	-------






4.3.4 Localised utilities							
Spatial scale - Area affected by the factor							
	Restricted						
✕	Localised						
	Extensive						
	Widespread						
Temporal scale - Occurrence of the impact							
	One off or rare						
✕	Intermittent or sporadic						
	Frequent						
	On-going						
Impact - Impact on the attributes							
	Insignificant						
✕	Minor						
	Significant						
	Major						
Management response - Capacity of management to respond							
	High capacity						
✕	Medium capacity						
	Low capacity						
	No capacity and / or resources						
Trend - Development over the last 6 years							
	Decreasing						
	Static						
✕	Increasing						

4.4 Pollution

Name		Impact			Origin		Trend
4.4.1 Pollution of marine waters							
Spatial scale - Area affected by the factor							
✕	Restricted						
	Localised						
	Extensive						
	Widespread						
Temporal scale - Occurrence of the impact							
✕	One off or rare						
	Intermittent or sporadic						
	Frequent						
	On-going						

Impact - Impact on the attributes	
<input checked="" type="checkbox"/>	Insignificant
<input type="checkbox"/>	Minor
<input type="checkbox"/>	Significant
<input type="checkbox"/>	Major
Management response - Capacity of management to respond	
<input type="checkbox"/>	High capacity
<input checked="" type="checkbox"/>	Medium capacity
<input type="checkbox"/>	Low capacity
<input type="checkbox"/>	No capacity and / or resources
Trend - Developement over the last 6 years	
<input type="checkbox"/>	Decreasing
<input checked="" type="checkbox"/>	Static
<input type="checkbox"/>	Increasing

4.5 Biological resource use/modification

Name	Impact			Origin		Trend
4.5.5 Crop production	<input type="checkbox"/>	<input type="checkbox"/>	<input type="checkbox"/>	<input type="checkbox"/>	<input type="checkbox"/>	<input type="checkbox"/>
					<input type="checkbox"/>	

Spatial scale - Area affected by the factor	
<input type="checkbox"/>	Restricted
<input checked="" type="checkbox"/>	Localised
<input type="checkbox"/>	Extensive
<input type="checkbox"/>	Widespread
Temporal scale - Occurence of the impact	
<input type="checkbox"/>	One off or rare
<input type="checkbox"/>	Intermittent or sporadic
<input checked="" type="checkbox"/>	Frequent
<input type="checkbox"/>	On-going
Impact - Impact on the attributes	
<input type="checkbox"/>	Insignificant
<input type="checkbox"/>	Minor
<input checked="" type="checkbox"/>	Significant
<input type="checkbox"/>	Major
Management response - Capacity of management to respond	
<input type="checkbox"/>	High capacity
<input checked="" type="checkbox"/>	Medium capacity
<input type="checkbox"/>	Low capacity
<input type="checkbox"/>	No capacity and / or resources
Trend - Developement over the last 6 years	
<input type="checkbox"/>	Decreasing
<input type="checkbox"/>	Static

<input checked="" type="checkbox"/>	Increasing
-------------------------------------	------------

Name	Impact	Origin	Trend
4.5.7 Subsistence wild plant collection	<input checked="" type="checkbox"/> <input checked="" type="checkbox"/> <input checked="" type="checkbox"/>	<input checked="" type="checkbox"/> <input checked="" type="checkbox"/>	<input checked="" type="checkbox"/>
	<input type="checkbox"/> <input type="checkbox"/> <input type="checkbox"/>	<input type="checkbox"/> <input type="checkbox"/>	<input type="checkbox"/>

Spatial scale - Area affected by the factor	
<input type="checkbox"/>	Restricted
<input checked="" type="checkbox"/>	Localised
<input type="checkbox"/>	Extensive
<input type="checkbox"/>	Widespread

Temporal scale - Occurrence of the impact	
<input type="checkbox"/>	One off or rare
<input type="checkbox"/>	Intermittent or sporadic
<input checked="" type="checkbox"/>	Frequent
<input type="checkbox"/>	On-going

Impact - Impact on the attributes	
<input type="checkbox"/>	Insignificant
<input checked="" type="checkbox"/>	Minor
<input type="checkbox"/>	Significant
<input type="checkbox"/>	Major

Management response - Capacity of management to respond	
<input type="checkbox"/>	High capacity
<input checked="" type="checkbox"/>	Medium capacity
<input type="checkbox"/>	Low capacity
<input type="checkbox"/>	No capacity and / or resources

Trend - Development over the last 6 years	
<input type="checkbox"/>	Decreasing
<input checked="" type="checkbox"/>	Static
<input type="checkbox"/>	Increasing





Name	Impact	Origin	Trend
4.5.10 Forestry/Wood production	<input type="checkbox"/> <input type="checkbox"/> <input type="checkbox"/>	<input type="checkbox"/> <input type="checkbox"/>	<input type="checkbox"/>
	<input checked="" type="checkbox"/> <input checked="" type="checkbox"/> <input type="checkbox"/>	<input checked="" type="checkbox"/> <input type="checkbox"/>	<input checked="" type="checkbox"/>

Spatial scale - Area affected by the factor	
<input checked="" type="checkbox"/>	Restricted
<input type="checkbox"/>	Localised
<input type="checkbox"/>	Extensive
<input type="checkbox"/>	Widespread

Temporal scale - Occurrence of the impact	
<input type="checkbox"/>	One off or rare
<input checked="" type="checkbox"/>	Intermittent or sporadic
<input type="checkbox"/>	Frequent





	On-going
Impact - Impact on the attributes	
	Insignificant
	Minor
✕	Significant
	Major
Management response - Capacity of management to respond	
	High capacity
✕	Medium capacity
	Low capacity
	No capacity and / or resources
Trend - Development over the last 6 years	
	Decreasing
✕	Static
	Increasing

4.8 Social/Cultural uses of heritage

Name	Impact			Origin		Trend
4.8.1 Ritual/Spiritual/Religious and associative uses						
						

Spatial scale - Area affected by the factor	
	Restricted
	Localised
	Extensive
✕	Widespread
Temporal scale - Occurrence of the impact	
	One off or rare
	Intermittent or sporadic
✕	Frequent
	On-going
Impact - Impact on the attributes	
	Insignificant
	Minor
✕	Significant
	Major
Management response - Capacity of management to respond	
	High capacity
✕	Medium capacity
	Low capacity
	No capacity and / or resources
Trend - Development over the last 6 years	
	Decreasing

	Static
✕	Increasing

Name	Impact	Origin	Trend
4.8.2 Society's valuing of heritage			
	  		

Spatial scale - Area affected by the factor

	Restricted
	Localised
	Extensive
✕	Widespread

Temporal scale - Occurrence of the impact

	One off or rare
	Intermittent or sporadic
✕	Frequent
	On-going

Impact - Impact on the attributes





	Insignificant
	Minor
✕	Significant
	Major

Management response - Capacity of management to respond

	High capacity
✕	Medium capacity
	Low capacity
	No capacity and / or resources

Trend - Development over the last 6 years

✕	Decreasing
	Static
	Increasing

Name	Impact	Origin	Trend
4.8.4 Changes in traditional ways of life and knowledge system	  		




Spatial scale - Area affected by the factor

	Restricted
	Localised
	Extensive
✕	Widespread

Temporal scale - Occurrence of the impact





	One off or rare
	Intermittent or sporadic

✕	Frequent
	On-going
Impact - Impact on the attributes	
	Insignificant
	Minor
✕	Significant
	Major
Management response - Capacity of management to respond	
	High capacity
	Medium capacity
✕	Low capacity
	No capacity and / or resources
Trend - Development over the last 6 years	
	Decreasing
	Static
✕	Increasing

Name	Impact			Origin		Trend
4.8.5 Identity, social cohesion, changes in local population and community						

Spatial scale - Area affected by the factor	
	Restricted
	Localised
	Extensive
✕	Widespread
Temporal scale - Occurrence of the impact	
	One off or rare
	Intermittent or sporadic
✕	Frequent
	On-going
Impact - Impact on the attributes	
	Insignificant
	Minor
✕	Significant
	Major
Management response - Capacity of management to respond	
	High capacity
✕	Medium capacity
	Low capacity
	No capacity and / or resources
Trend - Development over the last 6 years	
	Decreasing

	Static
✕	Increasing

Name	Impact	Origin	Trend
4.8.6 Impacts of tourism/Visitation/Recreation			
	 		

Spatial scale - Area affected by the factor

	Restricted
✕	Localised
	Extensive
	Widespread

Temporal scale - Occurrence of the impact

	One off or rare
✕	Intermittent or sporadic
	Frequent
	On-going

Impact - Impact on the attributes

	Insignificant
✕	Minor
	Significant
	Major







Management response - Capacity of management to respond

	High capacity
✕	Medium capacity
	Low capacity
	No capacity and / or resources

Trend - Development over the last 6 years

✕	Decreasing
	Static
	Increasing

4.9 Other human activities

Name	Impact	Origin	Trend
4.9.6 Civil unrest			
	  	 	

Spatial scale - Area affected by the factor

	Restricted
✕	Localised
	Extensive
	Widespread

Temporal scale - Occurrence of the impact

	One off or rare
--	-----------------






	Intermittent or sporadic
	Frequent
✕	On-going
Impact - Impact on the attributes	
	Insignificant
	Minor
✕	Significant
	Major
Management response - Capacity of management to respond	
	High capacity
✕	Medium capacity
	Low capacity
	No capacity and / or resources
Trend - Development over the last 6 years	
	Decreasing
	Static
✕	Increasing

4.10 Climate change and severe weather events

Name	Impact			Origin		Trend
4.10.3 Drought						
Spatial scale - Area affected by the factor						
	Restricted					
	Localised					
	Extensive					
✕	Widespread					
Temporal scale - Occurrence of the impact						
	One off or rare					
	Intermittent or sporadic					
✕	Frequent					
	On-going					
Impact - Impact on the attributes						
	Insignificant					
	Minor					
✕	Significant					
	Major					
Management response - Capacity of management to respond						
	High capacity					
✕	Medium capacity					
	Low capacity					
	No capacity and / or resources					



Trend - Development over the last 6 years	
	Decreasing
	Static
✕	Increasing

4.11 Sudden ecological or geological events

Name	Impact			Origin		Trend
4.11.6 Fire (wildfire)						
						

Spatial scale - Area affected by the factor	
	Restricted
✕	Localised
	Extensive
	Widespread
Temporal scale - Occurrence of the impact	
	One off or rare
✕	Intermittent or sporadic
	Frequent
	On-going
Impact - Impact on the attributes	
	Insignificant
	Minor
✕	Significant
	Major
Management response - Capacity of management to respond	
	High capacity
✕	Medium capacity
	Low capacity
	No capacity and / or resources
Trend - Development over the last 6 years	
	Decreasing
	Static
✕	Increasing





4.12 Invasive/alien species or hyper-abundant species

Name	Impact			Origin		Trend
4.12.4 Invasive/Alien marine species						
						

Spatial scale - Area affected by the factor	
	Restricted
	Localised





	Extensive
	Widespread
Temporal scale - Occurrence of the impact	
	One off or rare
	Intermittent or sporadic
	Frequent
	On-going
Impact - Impact on the attributes	
	Insignificant
	Minor
	Significant
	Major
Management response - Capacity of management to respond	
	High capacity
	Medium capacity
	Low capacity
	No capacity and / or resources
Trend - Development over the last 6 years	
	Decreasing
	Static
	Increasing

4.13 Management and institutional factors

Name	Impact			Origin		Trend
4.13.1 Management system/Management plan						
						

Spatial scale - Area affected by the factor	
	Restricted
	Localised
	Extensive
	Widespread
Temporal scale - Occurrence of the impact	
	One off or rare
	Intermittent or sporadic
	Frequent
	On-going
Impact - Impact on the attributes	
	Insignificant
	Minor
	Significant
	Major
Management response - Capacity of management to respond	

	High capacity
	Medium capacity
	Low capacity
	No capacity and / or resources
Trend - Development over the last 6 years	
	Decreasing
	Static
	Increasing

Name	Impact	Origin	Trend
4.13.2 Legal framework	  	 	

Spatial scale - Area affected by the factor

	Restricted
✕	Localised
	Extensive
	Widespread

Temporal scale - Occurrence of the impact

	One off or rare
	Intermittent or sporadic
✕	Frequent
	On-going

Impact - Impact on the attributes





	Insignificant
	Minor
✕	Significant
	Major

Management response - Capacity of management to respond

	High capacity
✕	Medium capacity
	Low capacity
	No capacity and / or resources

Trend - Development over the last 6 years




	Decreasing
	Static
✕	Increasing

Name	Impact	Origin	Trend
4.13.3 Governance	  		

Spatial scale - Area affected by the factor





	Restricted
--	------------

✕	Localised
	Extensive
	Widespread
Temporal scale - Occurrence of the impact	
	One off or rare
✕	Intermittent or sporadic
	Frequent
	On-going
Impact - Impact on the attributes	
	Insignificant
	Minor
✕	Significant
	Major
Management response - Capacity of management to respond	
	High capacity
✕	Medium capacity
	Low capacity
	No capacity and / or resources
Trend - Development over the last 6 years	
	Decreasing
	Static
✕	Increasing

Name	Impact			Origin		Trend
4.13.4 Management activities						
						

Spatial scale - Area affected by the factor	
	Restricted
✕	Localised
	Extensive
	Widespread
Temporal scale - Occurrence of the impact	
	One off or rare
✕	Intermittent or sporadic
	Frequent
	On-going
Impact - Impact on the attributes	
	Insignificant
	Minor
✕	Significant
	Major
Management response - Capacity of management to respond	

	High capacity
✕	Medium capacity
	Low capacity
	No capacity and / or resources
Trend - Development over the last 6 years	
	Decreasing
	Static
✕	Increasing

Name	Impact	Origin	Trend
4.13.5 Financial resources			
	 		

Spatial scale - Area affected by the factor

✕	Restricted
	Localised
	Extensive
	Widespread

Temporal scale - Occurrence of the impact

	One off or rare
✕	Intermittent or sporadic
	Frequent
	On-going

Impact - Impact on the attributes






	Insignificant
	Minor
✕	Significant
	Major

Management response - Capacity of management to respond

	High capacity
	Medium capacity
✕	Low capacity
	No capacity and / or resources

Trend - Development over the last 6 years





	Decreasing
✕	Static
	Increasing

Name	Impact	Origin	Trend
4.13.6 Human resources	  	 	

Spatial scale - Area affected by the factor

	Restricted
--	------------

✕	Localised
	Extensive
	Widespread
Temporal scale - Occurrence of the impact	
	One off or rare
✕	Intermittent or sporadic
	Frequent
	On-going
Impact - Impact on the attributes	
	Insignificant
✕	Minor
	Significant
	Major
Management response - Capacity of management to respond	
	High capacity
	Medium capacity
✕	Low capacity
	No capacity and / or resources
Trend - Development over the last 6 years	
	Decreasing
✕	Static
	Increasing

Name	Impact			Origin		Trend
4.13.7 Low impact research/monitoring activities						

Spatial scale - Area affected by the factor	
✕	Restricted
	Localised
	Extensive
	Widespread
Temporal scale - Occurrence of the impact	
✕	One off or rare
	Intermittent or sporadic
	Frequent
	On-going
Impact - Impact on the attributes	
✕	Insignificant
	Minor
	Significant
	Major
Management response - Capacity of management to respond	

	High capacity
	Medium capacity
✗	Low capacity
	No capacity and / or resources
Trend - Development over the last 6 years	
	Decreasing
✗	Static
	Increasing

4.17. Serial inscriptions (national or transnational)

4.17.1 - If your property is a serial inscription (national or transnational) please identify which components of the property are impacted by each factor

4.18. Prediction of the state of conservation at next cycle of Periodic Reporting.

4.18.1 - Please predict what the state of conservation of each attribute will be approximately 6 years from now (at the time of the next cycle of Periodic Reporting)

	Attribute	Preserved	Compromised	Seriously compromised	Lost
4.18.1.1	música y danzas		✗		
4.18.1.2	infraestructura arquitectonica		✗		
4.18.1.3	ritualidades		✗		
4.18.1.4					
4.18.1.5					

5. Protection and Management of the Property

5.1. Boundaries and Buffer Zones

5.1.1 - Are the boundaries of the World Heritage property adequate to maintain the property's Outstanding Universal Value?

The boundaries **do not limit the ability to maintain** the property's Outstanding Universal Value but they **could be improved**

5.1.2 - Are the boundaries of the World Heritage property known and recognised?

The boundaries **are known** by the management authority **but are not known** by local communities/landowners

5.1.3 - Are the buffer zone(s) of the World Heritage property adequate to maintain the property's Outstanding Universal Value?

Inadequacies in the buffer zones **make it difficult** to maintain the property's Outstanding Universal Value

5.1.4 - Are the boundaries of the buffer zones known and recognised?

The buffer zones of the World Heritage property **are not known and recognised** by the management authority or local communities/landowners

5.1.5 - Comments, conclusions and/or recommendations related to boundaries and buffer zones of the World Heritage property

Al contar con la continuidad territorial los patrimonios deben contar con zonas claras de amortiguamiento, dado el avance del desarrollo y la industrialización de la region.

5.2. Protective Measures

5.2.1 - Protective designation (legal, regulatory, contractual, planning, institutional and/or traditional).

Comment

5.2.2 - Please list any legislation and other measures (regulatory -including spatial planning- contractual, institutional or traditional) not included in 5.2.1 and indicate the category

5.2.3 - Is the legal framework (i.e. legislation and/or regulation including spatial planning) adequate for maintaining the Outstanding Universal Value including conditions of Integrity and/or Authenticity of the property?

The **legal framework** for maintaining the Outstanding Universal Value including conditions of Authenticity and/or Integrity of the World Heritage property **is inadequate**

5.2.4 - Is the legal framework (i.e. legislation and/or regulation) adequate in the buffer zone for maintaining the Outstanding Universal Value including conditions of Integrity and/or Authenticity of the property?

The **legal framework** in the buffer zone for maintaining the Outstanding Universal Value including conditions of Authenticity and/or Integrity of the World Heritage property **is inadequate**

5.2.5 - Is the legal framework (i.e. legislation and/or regulation) in the broader setting of the World Heritage property adequate for maintaining the Outstanding Universal Value including conditions of Integrity and/or Authenticity of the property?
An **adequate legal framework** exists for the broader setting of the World Heritage property, **but there are some deficiencies in implementation** which undermine the maintenance of the Outstanding Universal Value including conditions of Authenticity and/or Integrity of the property

5.2.6 - Can the legal framework (i.e. legislation and/or regulation) be enforced?
There are **major deficiencies in capacity/resources** to enforce legislation and/or regulation in the World Heritage property

5.2.7 - Please provide a short summary of how the legislation, including spatial planning and other regulation, works in practice

5.2.8 - Comments, conclusions and/or recommendations about the information related to the measures taken to protect the World Heritage property

5.3. Management System/Management Plan

5.3.1 - Please check the box which most closely match the character of the governance and management system of the property
Charitable management (e.g. by NGO)

If 'Other', please specify

5.3.2 - Management System: Please indicate which of the various management tools listed below are used to help protect the property.

Governance mechanisms that foster and respect traditional practices, knowledge and uses of the property

A code of practice developed by local communities or other groups

5.3.3 - Please give a brief description of the management system currently in place at your property

5.3.4 - Management Documents

Comment

5.3.5 - Has any use been made of the 2011 Recommendation on the Historic Urban Landscape in developing policies and best practices for the protection of this property?
Some use has been made of the 2011 Recommendation on the Historic Urban Landscape

5.3.6 - If the Historic Urban Landscape Recommendation has been used at this property, please describe briefly what has been done.

5.3.7 - Has any use been made of the Policy Document on the Impacts of Climate Change on World Heritage Properties at the property?
Some use has been made of the World Heritage Policy for Climate Change

5.3.8 - If the Climate Change policy has been used, please briefly describe what has been done along with any research on the impacts of Climate Change on the property:

5.3.9 - Has any use been made of the Strategy for Reducing Risks from Disasters at World Heritage Properties at the property ?
No use has been made of the Strategy for Reducing Risks from Disasters at World Heritage Properties

5.3.10 - If the Strategy for Reducing Risks from Disasters at World Heritage Properties has been used, please briefly describe what has been done

5.3.11 - Rate the coordination between the various levels of administration (i.e. national/federal; regional/provincial/state; local/municipal etc.) involved in the management of the World Heritage property
There is **little coordination** between the range of administrative bodies involved in the management of the property

5.3.12 - Is the management system/plan adequate to maintain the property's Outstanding Universal Value?
No management system/plan is currently in place to maintain the property's Outstanding Universal Value

5.3.13 - Is the management system being implemented?
No management system is currently in place

5.3.14 - Is there an annual work/action plan and is it being implemented?
No annual work/action plan exists despite an identified need

5.3.15 - Does the management system include formal mechanisms and procedures that ensure participation and contribution of the following groups, living within or near the World Heritage property and/or buffer zone in management decisions that maintain the Outstanding Universal Value of the property?

		Not applicable	No mechanisms for participation	Some participation	Direct participation	Transformative participation in all relevant decision processes
5.3.15.1	Local communities		✗			
5.3.15.2	Local authorities			✗		

5.3.15.3	Landowners in the property and the buffer zone				×	
5.3.15.4	Indigenous peoples		×			
5.3.15.5	Women		×			
5.3.15.6	Other specific groups			×		
	If you selected, 'Other specific groups' please specify					

5.3.16 - Please rate the cooperation/relationship between the World Heritage property managers/coordinators/staff and the following groups

		Not applicable	Non-existent	Poor	Fair	Good
5.3.16.1	Local communities		×			
5.3.16.2	Local/Municipal authorities					×
5.3.16.3	Indigenous peoples		×			
5.3.16.4	Landowners		×			
5.3.16.5	Women		×			
5.3.16.6	Youth/Children		×			
5.3.16.7	Researchers		×			
5.3.16.8	Local Visitors/Tourists		×			
5.3.16.9	National/International tourists			×		
5.3.16.10	Tourism Industry		×			
5.3.16.11	Local businesses and industries	×				
5.3.16.12	NGOs					×
5.3.16.13	Other specific groups					
	If you selected 'Other specific groups', please specify					

5.3.17 - Please rate the extent to which the management system of your property contributes towards achieving the objectives of the World Heritage Committee's Policy for the Integration of a Sustainable Development Perspective into the Processes of the *World Heritage Convention*

		Not applicable	No contribution	Limited	Significant	Full achievement
5.3.17.1	The management system of the property contributes to gender equality		×			
5.3.17.2	The management system of the property provides ecosystem services/benefits to the local community (e.g. fresh air, water, food, medicinal plants)				×	
5.3.17.3	The management system of the property contributes to social inclusion and equity, improving opportunities for all, irrespective of age, sex, disability, ethnicity, origin, religion or economic or other status			×		
5.3.17.4	The management system of the property integrates a human rights-based approach			×		
5.3.17.5	The management system of the property contributes to fostering inclusive local economic development, and to enhancing livelihood		×			
5.3.17.6	The management system of the property contributes to conflict prevention, including respect for cultural diversity within and around the World Heritage property			×		

5.3.18 - Please provide further details on the ratings of the management system given in the table above

El sistema de gestión actual no es formal y existe una descoordinación de todos los actores y niveles de gobierno, se requiere una mayor integralidad.

5.3.19 - Comments, conclusions and/or recommendations related to the management system/plan

6. Financial and Human Resources

6.1. Funding

6.1.1 - If your funding sources do not exactly fit those shown, put the relevant amounts against the funding type that most closely represents your situation, and use the comment box below to provide more details.

		Project costs	Running costs
6.1.1.1	Multilateral funding (GEF, World Bank, etc.)	%	%
6.1.1.2	Bilateral international funding	%	%
6.1.1.3	World Heritage Fund (International Assistance)	%	%
6.1.1.4	Contribution from other conventions and programmes	%	%
6.1.1.5	International donations (NGOs, foundations, etc.)	20 %	%
6.1.1.6	Governmental (national/federal)	%	%
6.1.1.7	Governmental (regional/provincial/state)	30 %	%
6.1.1.8	Governmental (local/municipal)	%	%
6.1.1.9	In-country donations (NGOs, foundations, etc.)	40 %	%
6.1.1.10	Individual visitor charges (e.g. entry, toilets, parking, camping fees, etc.)	10 %	%
6.1.1.11	Commercial activities (e.g. merchandising and catering, filming permit, concessions, etc.)	%	%
6.1.1.12	Other	%	%
		Total 100 %	Total 0 %

6.1.2 - Please comment here on any other aspects of funding sources not covered in the table above

Las ONGs en la región trabajan con fondos de donación servicios turísticos que son administrados directamente por ellos. Situación no generalizada para todos los patrimonios se observan diferencias visibles entre uno y el otro patrimonio en la región.

6.1.3 - Is the current budget sufficient to manage the World Heritage property effectively?

The available **budget is inadequate** for basic management needs and presents a serious constraint to the capacity to manage

6.1.4 - Are the existing sources of funding secure and likely to remain so?

The existing sources of funding are **not secure**

6.1.5 - Comments, conclusion, and/or recommendations related to finance and infrastructure

Es preciso una actualización de las normativas locales y la articulación con las nacionales e internacionales para retomar la buena gestión del patrimonio.

6.1.6 - Estimate the distribution of men and women involved in the management, conservation, interpretation of the World Heritage properties and the extent to which they are drawn from local communities.

		From local communities %	From elsewhere %
6.1.6.1	Men	70 %	50 %
6.1.6.2	Women	30 %	50 %
		Total 100 %	Total 100 %

6.1.7 - Are available human resources adequate to manage the World Heritage property?

No human resources are dedicated to managing the property despite an identified need

6.1.8 - Considering the management needs of the World Heritage property, please rate the availability of professionals in the following disciplines

Conservation	Not available
Environmental sustainability	Poor
Community participation and inclusion	Not available
Risk preparedness	Poor
Capacity development and education	Good
Administration	Not available
Research and monitoring	Not available
Awareness raising and public information/communication	Poor
Marketing and promotion	Poor
Interpretation	Poor
Visitor management/tourism	Poor
Enforcement (custodians, police)	Poor

6.1.9 - Please rate the availability of training opportunities for the management of the World Heritage property in the following disciplines

Conservation	Not available
Environmental sustainability	Good
Community participation and inclusion	Poor
Risk preparedness	Poor
Capacity development and education	Not available
Administration	Not available
Research and monitoring	Not available
Awareness raising and public information/communication	Not available
Marketing and promotion	Not available
Interpretation	Not available
Visitor management/tourism	Not available
Enforcement (custodians, police)	Not available

6.1.10 - Has any use been made of the World Heritage Strategy for Capacity Building at the property?

Some use has been made of the World Heritage Strategy for Capacity Building

6.1.11 - If the World Heritage Strategy for Capacity Building has been used, please briefly describe what has been done.

Existen varios intereses que desarrollan acciones sin embargo, aisladas.

6.1.12 - Are there site-specific capacity building plans or programmes that develop local expertise and that contribute to the transfer of skills for the conservation and management of the World Heritage property?

There is **no site-based** capacity building plan or programme in place; management is implemented by external staff and skills are not transferred

6.1.13 - Comments, conclusions and/or recommendations related to human resources, expertise and training

7. Scientific Studies and Research Projects

7.1 - Is there adequate knowledge (scientific or traditional) about the values and attributes of the World Heritage property to support planning, management and decision-making to ensure that Outstanding Universal Value is maintained?

There is **no knowledge** available about the values and attributes of the World Heritage property

7.2 - Is there a planned programme of research at the property which is directed towards management needs and/or improving understanding of Outstanding Universal Value?

There is **no research** taking place in the World Heritage property **despite an identified need**

7.3 - Are results from research programmes publicly available and disseminated?

Research results are **not shared at any level**

7.4 - Comments, conclusions and/or recommendations related to scientific studies and research projects

Urge un proceso de relevamiento y acopio de información de investigación para la region.

8. Education, Information and Awareness Building

8.1 - Please rate the awareness and understanding of the existence and justification for inscription of the World Heritage property amongst the following groups

Local communities	Non-existent
Local/municipal authorities	Non-existent
Indigenous peoples	Non-existent
Landowners	Non-existent
Women	Non-existent
Youth/children	Non-existent
Researchers	Good
Local visitors	Non-existent
National/international tourists	Non-existent
Tourism industry	Non-existent
Local businesses and industries	Non-existent

NGOs	Good
Other specific groups	Not applicable
If you selected 'Other specific groups', please describe	

8.2 - Does the property have a heritage education programme(s) for children and/or youth, that can contribute to a better understanding of heritage, promote diversity and foster intercultural dialogue?

There is **no education and awareness programme** for children and/or youth, despite an identified need

8.3 - Who are the target audiences for education and awareness programmes at your property?

Local communities
Local/municipal authorities
Indigenous peoples
Landowners
Women
Youth/children
Local businesses and industries

8.4 - Please rate the adequacy of the following visitor facilities and services at the World Heritage property for education, information, interpretation and awareness building

Visitor centre	Poor
Site museum	Poor
Information booths	Poor
Guided tours	Poor
Trails/routes	Not needed
Printed information materials	Not needed
Online (website, social media, etc.)	Not needed
Transportation facilities	Not needed
Other	Not needed
If 'Other' is selected, please specify	

8.5 - Comments, conclusions and/or recommendations related to education, information and awareness building

9. Visitor Management

9.1 - Please provide estimated annual visitor numbers (including national and international visitors) since the last Periodic Report

9.2 - What information sources are used to collect visitor statistics?

9.3 - What is the average length stay of a visitor to the World Heritage property?

One day (no overnight stay)

9.4 - Please provide the source of information

NO es posible brindar estadísticas debido a no contar con la información procesada de cada sitio, se requiere realizar un relevamiento preciso de cada uno de ellos. Esta variabilidad entre los visitantes de San Jose y San Miguel por ejemplo.

9.5 - What is the approximate average daily visitor expenditure? (Please provide an estimated monetary figure in USD)

100 bs / 20 bs / 100 bs / 50 bs / 50 bs / 100 bs /

9.6 - Please provide the source of information

Segun la experiencia cotidiana, la poblacion se traslada de un lugar a otro en largas distancias encareciendo el costo del transporte, haciendo que la visita se acorte un par de horas, sumado a ello la ausencia de alojamiento suficiente y variado en pecios.

9.7 - Does the management system/plan for the World Heritage property include a strategy with an action plan to manage visitors, tourism activity and its derived economic, socio-cultural and environmental impacts?

There is **no strategy** to manage visitors, tourism activity and its derived impacts on the World Heritage property

9.8 - Please provide any comments relating to the answer provided above in question 9.7

Es necesaria una estrategia para cada sitio en las misiones de chiquitos debido a que cada una tiene su dinamica social y economica.

9.9 - Is visitor use effectively managed to maintain the Outstanding Universal Value of the property?

Visitor use of the World Heritage property is **not being actively managed despite an identified need**

9.10 - Is the effectiveness of tourism management regularly monitored?

No

If a different system, please specify

9.11 - How does the tourism industry cooperate with the site management to improve visitor experiences and maintain the Outstanding Universal Value of the World Heritage property?

There is **limited cooperation** between those responsible for the World Heritage property and the tourism industry **to present the Outstanding Universal Value and increase appreciation**

9.12 - How well is the information on the Outstanding Universal Value of the property presented and interpreted?

The presentation and interpretation of the Outstanding Universal Value of the property is **acceptable but improvements could be made**

9.13 - At how many locations is the World Heritage emblem displayed at the property?

In **one location**, but **not easily visible** to visitors

9.14 - How does visitor/tourism revenue (e.g. entry charges, permits) contribute to the management of the World Heritage property?

Fees are collected, but make **no contribution** to the management of the World Heritage property

9.15 - Are there locally driven sustainable tourism initiatives?

No

If 'Yes', please specify

9.16 - Are the benefits of tourism shared with local communities?

No

If 'Yes', please specify

9.17 - Comments, conclusions and/or recommendations related to visitation/tourism/public use of the World Heritage property

Es preciso reforzar la articulación en los sitios locales

10. Monitoring

10.1 - Is there a monitoring programme at the property directed towards management needs and/or towards improving the understanding of the Outstanding Universal Value?

There is **no monitoring** taking place at the World Heritage property or buffer zone despite an identified need

10.2 - Is necessary information available in order to define key indicators for measuring the state of conservation and are they used in monitoring how the Outstanding Universal Value of the property is being maintained?

Information on the values of the World Heritage property is **sufficient to define key indicators**, but this has **not been done**

10.3 - Are key indicators defined and in place for the following principal aspects of the property?

	Extend of indicators	Not applicable	No indicators	Indicators have been defined but are not yet in use	Indicators are in place and in use since the last Periodic Reporting cycle
10.3.1	State of conservation				
10.3.2	Effectiveness of the management system				
10.3.3	Character of governance				
10.3.4	Appropriate synergy with other conservation designations				
10.3.5	Contribution to sustainable development				
10.3.6	Capacity development				

10.4 - Please provide information on relevant key indicators adopted at the property

10.5 - Please rate the level of involvement in monitoring of the following groups:

World Heritage managers/coordinators and staff	Poor
Local/municipal authorities	Poor
Local communities	Poor
Indigenous peoples	Poor
Landowners	Poor
Women	Poor
Researchers	Poor

Tourism industry	Not applicable
Local businesses and industry	Poor
NGOs	Good
Other specific groups	Not applicable
If you selected 'Other specific groups', please specify	

10.6 - Has the State Party implemented relevant recommendations arising from the World Heritage Committee?

Implementation is planned, but has not yet begun

10.7 - Please provide comments relevant to the implementation of recommendations from the World Heritage Committee.

10.8 - Comments, conclusions and/or recommendations related to Monitoring

es necesario realizar reuniones periódicas, capacitaciones, seguimientos a las capacidades desarrolladas de los actores relacionados con los sitios

11. Identification of Priority Management Needs

11.1 - Identification of Priority Management Needs

5.1	Boundaries and Buffer Zones	
5.1.2	The boundaries of the World Heritage property are known by the management authority but are not known by local communities/landowners	✗
5.1.3	Inadequacies in the buffer zones of the World Heritage property make it difficult to maintain the property's Outstanding Universal Value	✗
5.1.4	The buffer zones of the World Heritage property are not known and recognised by the management authority or local communities/landowners	✗
5.2	Protective Measures	
5.2.3	The legal framework for maintaining the Outstanding Universal Value including conditions of Authenticity and/or Integrity of the World Heritage property is inadequate	
5.2.4	The legal framework in the buffer zone for maintaining the Outstanding Universal Value including conditions of Authenticity and/or Integrity of the World Heritage property is inadequate	
5.2.5	An adequate legal framework exists for the broader setting of the World Heritage property and the buffer zone, but there are some deficiencies in implementation which undermine the maintenance of the Outstanding Universal Value including conditions of Authenticity and/or Integrity of the property	✗
5.2.6	There are major deficiencies in capacity/resources to enforce legislation and/or regulation in the World Heritage property	
5.3	Management System/Management Plan	
5.3.5	Some use has been made of the Historic Urban Landscape Recommendation to develop policies and best practices for the protection of the property	
5.3.7	Some use has been made of the Policy Document on the Impacts of Climate Change on World Heritage Properties at the property	
5.3.9	No use has been made of the Strategy for Reducing Risks from Disasters at World Heritage Properties at the property	
5.3.11	There is little coordination between the range of administrative bodies involved in the management of the property	✗
5.3.12	No management system/plan is currently in place to maintain the property's Outstanding Universal Value	
5.3.13	There is currently no management system in place at the property	
5.3.14	There is no existing annual work/action plan for the property despite an identified need	
5.3.17	<ul style="list-style-type: none"> The management system of the World Heritage property does not contribute to gender equality In a limited manner, the management system of the World Heritage property does contribute to social inclusion and equity, improving opportunities for all, irrespective of age, sex, disability, ethnicity, origin, religion or economic or other status In a limited manner, the management system of the World Heritage property does integrate a human rights-based approach The management system of the World Heritage property does not contribute to fostering inclusive local economic development, and to enhancing livelihood In a limited manner, the management system of the World Heritage property does contribute to conflict prevention, including respect for cultural diversity within and around the World Heritage property 	
6.1	Funding	
6.1.3	The available budget is inadequate for basic management needs and presents a serious constraint to the capacity to manage the World Heritage property	✗
6.1.4	Existing sources of funding are not secure	
6.1.7	No human resources are dedicated to managing the World Heritage property despite an identified need	✗
6.1.10	Some use has been made of the World Heritage Strategy for Capacity Development at the World Heritage property	
6.1.12	There is no site-based capacity building plan or programme in place; management is implemented by external staff and skills are not transferred	
7	Scientific Studies and Research Projects	
7.1	There is no knowledge available about the values and attributes of the World Heritage property	

7.2	There is no research taking place in the World Heritage property despite an identified need	X
7.3	Research results are not shared at any level	
8	Education, Information and Awareness Building	
8.2	There is no heritage education and awareness programme for children and/or youth, despite an identified need	X
9	Visitor Management	
9.7	There is no strategy to manage visitors, tourism activity and its derived impacts on the World Heritage property	X
9.9	Visitor use of the World Heritage property is not being actively managed despite an identified need	
9.11	There is limited cooperation between those responsible for the World Heritage property and the tourism industry to present the Outstanding Universal Value and increase appreciation	
9.12	The presentation and interpretation of the Outstanding Universal Value of the property is acceptable but improvements could be made	
10	Monitoring	
10.1	There is no monitoring taking place in the World Heritage property or buffer zone despite an identified need	
10.2	Information on the values of the World Heritage property is sufficient to define key indicators, but this has not been done	

Please select 0 more issues.

☒ Please save this question to reflect changes

12. Summary and Conclusions

12.1. Summary - Factors affecting the Property

12.1.1 - Summary - Factors affecting the Property

Please assess the current negative factors in question 4.16 before filling in the summary table.

12.2. Summary - Management Needs

12.2.1 - Summary - Management Needs

5.1	Boundaries and Buffer Zones				
		Actions	Timeframe	Lead agency (and others involved)	More info / comment
5.1.2	The boundaries of the World Heritage property are known by the management authority but are not known by local communities/landowners	Las comunidades locales no hacen uso del valor patrimonial para beneficios de la comunidad sino los privados usan para beneficio personal.			
5.1.3	Inadequacies in the buffer zones of the World Heritage property make it difficult to maintain the property's Outstanding Universal Value	Las zonas de amortiguamiento no son claramente definidas.			
5.1.4	The buffer zones of the World Heritage property are not known and recognised by the management authority or local communities/landowners	Existen pocas acciones locales para desarrollar esta temática.			
5.2	Protective Measures				
5.2.5	An adequate legal framework exists for the broader setting of the World Heritage property and the buffer zone, but	desde la CPE de 2009 las normativas fueron quedando obsoletas y existe lentitud en la actualizacion de las mismas, la competencias autonomicas en todos los niveles de gobierno falta adecuar			

	there are some deficiencies in implementation which undermine the maintenance of the Outstanding Universal Value including conditions of Authenticity and/or Integrity of the property				
5.3	Management System/Management Plan				
5.3.11	There is little coordination between the range of administrative bodies involved in the management of the property	La poca coordinación es regentada por la iglesia.			
6.1	Funding				
6.1.3	The available budget is inadequate for basic management needs and presents a serious constraint to the capacity to manage the World Heritage property	No hay una mirada integradora para hacer uso eficiente de los recursos disponibles			
6.1.7	No human resources are dedicated to managing the World Heritage property despite an identified need	Escasos recursos humanos existentes en la region			
7	Scientific Studies and Research Projects				
7.2	There is no research taking place in the World Heritage property despite an identified need	Las pocas inversiones en investigación son privadas			
8	Education, Information and Awareness Building				
8.2	There is no heritage education and awareness programme for children and/or youth, despite an identified need				
9	Visitor Management				
9.7	There is no strategy to manage visitors, tourism activity and its derived impacts on the World Heritage property				

12.3. Conclusions on the State of Conservation of the Property

12.3.1 - Following the analysis undertaken for this report, what is the current state of Authenticity of the World Heritage property?

The Authenticity of the World Heritage property **has been compromised** by factors described in this report

12.3.2 - Following the analysis undertaken for this report, what is the current state of Integrity of the World Heritage property?

The Integrity of the World Heritage property **has been compromised** by factors described in this report

12.3.3 - Following the analysis undertaken for this report, what is the current state of the World Heritage property's Outstanding Universal Value?

The World Heritage property's Outstanding Universal Value **has been impacted by factors described in this report, but this situation is being addressed through effective management actions.**

12.3.4 - What is the current state of the property's other values?

Other important cultural and/or natural values are being **partially degraded** but the state of conservation of the World Heritage property has **not been significantly impacted**

12.3.5 - Comments, conclusions and/or recommendations related to the state of conservation of the property.

13. Impact of World Heritage Status

13.1 - Please rate the impacts of World Heritage status of the property in relation to the following areas

Conservation	Positive
Research and monitoring	No impact
Management effectiveness	No impact
Quality of life for local communities and indigenous peoples	No impact
Recognition	No impact
Education	No impact
Infrastructure development	No impact
Funding for the property	No impact
International cooperation	Very positive
Political support for conservation	Very positive
Legal/Policy framework	Very positive
Advocacy	No impact
Institutional coordination	No impact
Security	Very positive
Gender equality	No impact
Provision of ecosystem services/ benefits to local communities	Very positive
Social inclusion and equity, and improvement of opportunities for all, irrespective of age, sex, disability, ethnicity, origin, religion, or economic or other status	Very positive
Fostering inclusive local economic development and enhancing livelihood	No impact
Contributing to conflict prevention, including respect for cultural diversity within and around heritage properties	Very positive
Other	Not applicable
If 'Other', please specify	

13.2 - Comments, conclusions and/or recommendations related to World Heritage status and its impacts

14. Good Practice in the Implementation of the World Heritage Convention

14.1 - Example of good practice in World Heritage protection, identification, conservation or management at the property level

La estructura social de las localidades reproduce buenas practicas en la identificación y conservación del patrimonio.

14.2 - Define which topics are covered by this example of best practice at the property level

Synergies

15. Assessment of the Periodic Reporting Exercise

15.1. Relevance of Periodic Reporting

15.1.1 - Has the Periodic Reporting process improved the understanding of the following?

The concept of Outstanding Universal Value

The property's Outstanding Universal Value

The concept of Integrity and/or Authenticity

Management effectiveness to maintain the Outstanding Universal Value

15.1.2 - Please rate the follow-up to conclusions and recommendations from previous Periodic Reporting exercise by the following entities

State Party	Fair
Site Managers	No follow-up
UNESCO World Heritage Centre	Good
Advisory Bodies (ICOMOS, IUCN, ICCROM)	

15.2. Use of Data

15.2.1 - How do the authorities in charge of the property plan to use the data recorded from this cycle of Periodic Reporting?

Revision of priorities/strategies/policies for the protection, management and conservation of heritage

Awareness raising

15.2.2 - Comments on use of data from the Cycle of Periodic Reporting

Se requiere un formato para el análisis previo del informe periódico que permita realizar el informe periódico con mayor rigurosidad y precisión en la información.

15.3. Timing and resources

15.3.1 - Entities involved in the filling out of this online questionnaire (tick as many boxes as applicable)

Focal points of other international conventions/programmes

15.3.2 - Has a gender balanced contribution and participation been considered in the filling out of this questionnaire?

Gender balance has been **explicitly considered** in the process **but there are still deficiencies in the implementation**.

15.3.3 - Were you given adequate time (i.e. roughly ten months) to gather necessary information and to fill in this questionnaire?

Yes

15.3.4 - Please estimate the time (working hours) needed to complete this questionnaire

promedio 90 días / en total 4 horas / durante 48 horas /

15.3.5 - Did you mobilise any additional resources to fill out this questionnaire?

	Additional resources	No	Yes
15.3.5.1	Human resources		×
15.3.5.2	Financial resources for organizing consultation meetings/ training		×

15.4. Format and content of the Periodic Report

15.4.1 - How accessible was the information required to complete this questionnaire?

Little of the required information was accessible.

15.4.2 - Was the questionnaire easy to use and clear to understand?

		Very Difficult	Difficult	Easy	Very easy
15.4.2.1	Ease of use of questionnaire			×	
15.4.2.2	Clarity of questions			×	

15.4.3 - Please provide suggestions for improvement of the Periodic Reporting questionnaire

Se requiere un formato previo para el procesamiento previo al llenado de este cuestionario. Asimismo, estas preguntas tienen que disponerse en formato word para trabajarlo de manera externa.

15.5. Training and Guidance

15.5.1 - Please rate the level of support in terms of training and guidance from the following entities in completing this questionnaire

UNESCO World Heritage Centre	Fair
UNESCO (other sectors/field offices)	No support
UNESCO National Commission	No support
ICOMOS International	Not applicable
IUCN International	Not applicable
ICCROM international/regional	Not applicable
ICOMOS national/regional	Not applicable
IUCN national/regional	Not applicable

15.5.2 - Please rate the level of support for completing the Periodic Reporting questionnaire from the following entities

UNESCO World Heritage Centre	Fair
State Party Representative (national Focal Point)	Fair
UNESCO other sectors (e.g. field office)	Not applicable
National Commission for UNESCO	Not applicable
ICOMOS International	Not applicable
ICCROM International/regional	Not applicable
ICOMOS national/regional	Not applicable
IUCN national/regional	Not applicable
IUCN International	Not applicable

15.5.3 - Were the online training resources prepared by the World Heritage Centre regarding Periodic Reporting adequate for you to complete this questionnaire?

No

15.5.4 - If you found that the online training resources were not adequate, what changes would you like to see implemented?

Capacitación permanente en normativas actualizadas, sea de la UNESCO y nacional, debates y/o conversatorios sobre los sitios, intercambios de investigación y participación de autoridades locales de los sitios.

15.6. Actions that will require formal consideration by the World Heritage Committee

15.6.1 - Summary of actions that will require formal consideration by the World Heritage Committee

No item were proposed for update

15.7. Comments, conclusions and/or recommendations related to the Assessment of the Periodic Reporting Exercise

15.7.1 - Comments, conclusions and/or recommendations related to the Assessment of the Periodic Reporting Exercise

Los patrimonios deben ser evaluados con participación de sus actores locales, debe existir una metodología elaborado conjuntamente con la unesco para ello, se deben identificar sus cambios de manera dialogada.

15.7.2 - Thank you for having filled in all the questions. Please contact your National Focal Point for validation.