

Archaeological Site of Delphi

1. World Heritage Property Data

1.1 - Name of World Heritage property

Archaeological Site of Delphi

1.2 - World Heritage property details

1.3 - Geographic information table

Name	Coordinates	Property (ha)	Buffer zone (ha)	Total (ha)	Inscription year
Archaeological Site of Delphi	38.481 / 22.496	51.04	14313.67	14364.71	1987
Total (ha)		51.04	14313.67	14364.71	

1.4 - Map(s)

Title	Date	Link to source
Archaeological site of Delphi inscribed property	2009	
Archaeological site of Delphi inscribed property and its buffer zone	2009	

1.5 - Web and Social Media data of the property (if applicable)

1. [Hellenic Ministry of Culture and Sports](#)
2. [Facebook page](#)

Comment

The previously existing Delphi Archaeological Site and Museum Facebook page has been replaced by this page:

<https://www.facebook.com/profile.php?id=100057378762867> The name of the Ministry has changed to Hellenic Ministry of Culture

2. Other Conventions/Programmes under which the World Heritage property is protected (if applicable)

2.1 - Records indicate that your World Heritage property (in whole or in part) is designated and/or protected under the Conventions/programmes shown in the prefilled table below. Please check and amend as necessary.

		The World Heritage property (in whole or in part) <u>is</u> designated and/or protected under this convention/programme	The World Heritage property (in whole or in part) <u>is not</u> designated and/or protected under this convention/programme
2.1.1	International Register of Cultural Property under Special Protection (1954 Hague Convention for the Protection of Cultural Property in the Event of Armed Conflict)		×
2.1.2	List of Cultural Property under Enhanced Protection (Second Protocol to the 1954 Hague Convention for the Protection of Cultural Property in the Event of Armed Conflict)		×
2.1.3	The List of Wetlands of International Importance (The Ramsar List) (Convention on Wetlands of International Importance (Ramsar Convention))		×
2.1.4	World Network of Biosphere Reserves Man and the Biosphere (MAB) Programme		×
2.1.5	Global Geoparks Network UNESCO Global Geoparks		×

2.2 - Please provide comments on 2.1 if necessary

2.3 - Do your national authorities intend to request the granting of Enhanced Protection (if relevant) under the Second Protocol to the 1954 Hague Convention for the Protection of Cultural Property in the Event of Armed Conflict for the World Heritage property in the next three years?

No

2.4 - Do your national authorities intend to designate whole or part of the World Heritage property for inclusion in the List of Wetlands of International Importance (The Ramsar List), if relevant, in the next three years?

Not applicable

2.5 - Do your national authorities intend to designate whole or part of the World Heritage property as a Man and Biosphere Reserve (if relevant) in the next three years?

Not applicable

2.6 - Do your national authorities intend to apply for whole or part of World Heritage property to be designated as a UNESCO Global Geopark (if relevant) in the next three years?

Not applicable

2.7 - Please indicate the level of cooperation at property level between designations under different Conventions/Programmes

2.7.1	1954 Hague Convention for the Protection of Cultural Property in the Event of Armed Conflict	
2.7.1	There is no contact with the Focal Point(s) of this designation/programme.	
2.7.2	The World Heritage Site Manager occasionally communicates with the Focal Point(s) of this designation/programme.	
2.7.3	The World Heritage Site Manager regularly communicates with the Focal Point(s) of this designation/programme.	✕
2.7.4	The World Heritage Site Manager also manages this designation/programme.	
2.7.2	Second Protocol to the 1954 Hague Convention for the Protection of Cultural Property in the Event of Armed Conflict	
2.7.1	There is no contact with the Focal Point(s) of this designation/programme.	
2.7.2	The World Heritage Site Manager occasionally communicates with the Focal Point(s) of this designation/programme.	
2.7.3	The World Heritage Site Manager regularly communicates with the Focal Point(s) of this designation/programme.	✕
2.7.4	The World Heritage Site Manager also manages this designation/programme.	
2.7.3	Convention on Wetlands of International Importance (Ramsar Convention)	
2.7.1	There is no contact with the Focal Point(s) of this designation/programme.	✕
2.7.2	The World Heritage Site Manager occasionally communicates with the Focal Point(s) of this designation/programme.	
2.7.3	The World Heritage Site Manager regularly communicates with the Focal Point(s) of this designation/programme.	
2.7.4	The World Heritage Site Manager also manages this designation/programme.	
2.7.4	Man and the Biosphere (MAB) Programme	
2.7.1	There is no contact with the Focal Point(s) of this designation/programme.	✕
2.7.2	The World Heritage Site Manager occasionally communicates with the Focal Point(s) of this designation/programme.	
2.7.3	The World Heritage Site Manager regularly communicates with the Focal Point(s) of this designation/programme.	
2.7.4	The World Heritage Site Manager also manages this designation/programme.	
2.7.5	UNESCO Global Geoparks	
2.7.1	There is no contact with the Focal Point(s) of this designation/programme.	✕
2.7.2	The World Heritage Site Manager occasionally communicates with the Focal Point(s) of this designation/programme.	
2.7.3	The World Heritage Site Manager regularly communicates with the Focal Point(s) of this designation/programme.	
2.7.4	The World Heritage Site Manager also manages this designation/programme.	

2.8 - Please add any further comments on cooperation with the other designation(s)/programme(s)

2.9 - Are you aware of any elements associated with the World Heritage property that have been inscribed on the Representative List of the Intangible Cultural Heritage?

Not aware

2.10 - Please list any elements associated with the World Heritage property inscribed under the Convention for the Safeguarding of the Intangible Cultural Heritage of which you are aware

2.11 - Are you aware of any documentary heritage listed under the Memory of the World Programme associated with the World Heritage property?

Not aware

2.12 - Please list any documentary heritage associated with the World Heritage property listed under the Memory of the World Programme of which you are aware.

3. Statement of Outstanding Universal Value

3.1 - Statement of Outstanding Universal Value for the property as adopted by the World Heritage Committee

Statement of Outstanding Universal Value

Brief synthesis

Delphi lies between two towering rocks of Mt. Parnassus, known as the Phaidriades (Shining) Rocks, in the Regional unit of Phocis in Central Greece. Here lies the Pan-Hellenic sanctuary of Apollo, the Olympian god of light, knowledge and harmony. The area was inhabited in the 2nd millennium BC, as is evident from Mycenaean remains (1500-1100 BC). The development of the sanctuary and oracle began in the 8th century BC, and their religious and political influence over the whole of Greece increased in the 6th century BC. At the same time, their fame and prestige spread throughout the whole of the then known world, from which pilgrims came to the site to receive an oracle from the Pythia, the priestess of Apollo. A place with a rich intangible heritage, Delphi was the centre of the world (*omphalos*) in the eyes of the ancient Greeks: according to myth, it was the meeting point of two eagles released by Zeus, one to the East and one in the West. The magnificent monumental complex is a human-made environment in perfect harmony with the rare natural environment, the principal features of which gave rise to the organisation of the cults. This harmonious relationship, which has remained undisturbed from ancient times to the present day, makes Delphi a unique monument and a priceless legacy bequeathed by the ancient Greek world to following generations.

Criterion (i): The layout of Delphi is a unique artistic achievement. Mt. Parnassus is a veritable masterpiece and is where a series of monuments were built whose modular elements – terraces, temples, treasuries, etc. – combine to form a strong expression of the physical and moral values of a site which may be described as magical.

Criterion (ii): Delphi had an immense impact throughout the ancient world, as can be ascertained by the various offerings of kings, dynasts, city-states and historical figures, who deemed that sending a valuable gift to the sanctuary, would ensure the favour of the god. The Sanctuary at Delphi, the object of great generosity and the crossroads of a wide variety of influences, was in turn imitated throughout the ancient world. Its influence extended as far as Bactria, following the conquest of Asia by Alexander the Great. Even pillaging of the Sanctuary by the emperor Nero and by Constantine the Great, who transported spoils from it to Rome and Constantinople, added to the artistic influence of Delphi.

Criterion (iii): Delphi bears a unique testimony to the religion and civilization of ancient Greece. At the legendary site where Apollo slew the serpent Python, celestial cults replaced chthonian cults and introduced the old heritage of myths originating from primitive times. The Delphic oracle, over which four sacred wars were fought, is one of the focal points of Greek political history, while the Theatre and the Stadium, where the Pythian Games took place every four years, were places of community celebrations reflecting triumphant Hellenism.

Criterion (iv): Delphi, situated in a magnificent natural setting which is still intact, is an outstanding architectural ensemble and an example of a great Pan-Hellenic sanctuary.

Criterion (v): According to the ancients, the Temple of Apollo was where the Omphalos was located, that is, the navel of the universe, the centre of the earth. Delphi is consequently directly and tangibly associated with a belief of manifest universal significance.

Integrity

The World Heritage property contains within its boundaries all the key attributes that convey the Outstanding Universal Value of the property. The place has not been altered through the centuries. The restoration projects that have been undertaken were of limited and small scale and they were carried out in accordance with the principles of the Charter of Venice. Within the property, only the archaeological museum has been built, which is indispensable for the protection of the findings and for the adequate understanding of the sanctuary and its offerings. The broader area of Delphi, being a transformogenic geophysical area, in the periphery of the great tectonic fault of Central Greece, has been faced with the same problems since the ancient times: earthquakes and land slides, erosion of soils and sedimentations, along with periodic vegetation growth and the ensuing fire risk.

Authenticity

The monuments of the site meet the criteria of authenticity, since they have undergone mild interventions with absolute respect to material, form and design. These consist of relocating ancient architectural material in its original place or of restoring the monuments by using mainly authentic material, in order to obtain their original plan. Furthermore, ancient building material was used for the restoration of certain monuments and offerings of the site. The site still preserves the authenticity of the landscape. Modern visitors arriving along the Holy Road from the Roman Market up to the Stadium can perceive the same feeling as the person who visited the area in the antiquity.

Protection and management requirements

The Archaeological Site of Delphi is protected under the provisions of Law No. 3028/2002 on the "Protection of Antiquities and Cultural Heritage in general". Under Ministerial Decrees 13624/728/1991, 1266/1991 and 35829/1801/2012, the Archaeological Site of Delphi is part of a most extended geographical area of landscape and monuments under protection. Building is prohibited in the area of the slopes of Mt. Parnassus and the olive-grove, while there is also a protection zone, covering an area, which extends in two Regional units (Boeotia and Phocis).

The property is under the jurisdiction of the Ministry of Culture, Education and Religious Affairs, through the Ephorate of Antiquities of Phocis, its competent Regional Service, which systematically supervises the area for any acts of illegal excavations, monitors and intervenes, when necessary, in cases where any antiquities are revealed during the course of digging works and performs control on excavation works for the foundation of new buildings as well as on their size and architectural design, when appropriate.

The Archaeological Site of Delphi is protected 24 hours per day. There is an adequate fire protection system, upgraded at intervals; several measures for the major issue of the falling rocks are taken, for the time being of temporary character, such as the two metal fences that have been constructed in the area. Towards a permanent solution of the issue, the Central Archaeological Council has approved the study for the fastening of the rock slopes themselves. Works for the upgrade of the archaeological site (improvement of visitors' facilities, better access to visitors with disabilities, protection and restoration of the monuments themselves) are being carried out. Several information signs have already been and some others are planned to be installed, upgrading the substantial information for the visitors, as far as the archaeological site is concerned. Sustaining the Outstanding Universal Value of the property over time will require the accomplishment of all the works in progress that will lead to the better perception of the monuments by the visitors and the protection of the site, with the fastening of the rock slopes being a priority.

3.2 - Please list the key attributes of Outstanding Universal Value of your property and give an assessment of their condition. As a guideline, it is suggested to focus on approximately five key attributes (no more than 15 overall).

	Brief identification of attribute	Preserved	Compromised	Seriously compromised	Lost
3.2.1	Unchanged natural environment	✗			
3.2.2	Unchanged historical environment	✗			
3.2.3	A setting of monuments which associate directly and tangibly with a belief of manifest universal significance	✗			

3.2.4	Unique testimony to the religion and civilization of ancient Greece	✕			
3.2.5					
3.2.6					
3.2.7					
3.2.8					
3.2.9					
3.2.10					
3.2.11					
3.2.12					
3.2.13					
3.2.14					
3.2.15					

3.3 - Comments, conclusions and/or recommendations related to Statement of Outstanding Universal Value

Law 3028/2002 has been codified by Law 4858/2021 (Government Gazette 220/A/19-11-2021) "Ratification of the Code of Legislation for the Protection of Antiquities and Cultural Heritage in general". The Ministry of Culture, Education and Religious Affairs has been renamed, with article 1 paragraph 5 of the Presidential Decree 77/2023, to Ministry of Culture (Government Gazette 130/A/27-06-2023)

4. Factors Affecting the Property

4.1. Buildings and Development

4.1.1 - Housing

Previous answer Cycle 2 (30/07/2014):

- Relevant, Negative, Current, Potential, Outside

Relevant	✕ Not relevant
----------	----------------

4.1.2 - Commercial development

Previous answer Cycle 2 (30/07/2014):

- Not relevant

Relevant	✕ Not relevant
----------	----------------

4.1.3 - Industrial areas

Previous answer Cycle 2 (30/07/2014):

- Relevant, Negative, Current, Potential, Outside

Relevant	✕ Not relevant
----------	----------------

4.1.4 - Major visitor accommodation and associated infrastructure

Previous answer Cycle 2 (30/07/2014):

- Relevant, Positive, Current, Potential, Outside

✕ Relevant	Not relevant
------------	--------------

	Impact		Origin		Trend of impact		
Impact	🔴 Current	🟡 Potential	🟢 Inside	🟢 Outside	📉 Decreasing	→ Stable	📈 Increasing
➕ Positive ✕	✕	✕		✕		→	
➖ Negative							

4.1.5 - Interpretative and visitation facilities

Previous answer Cycle 2 (30/07/2014):

- Relevant, Positive, Current, Potential, Inside, Outside

✕ Relevant	Not relevant
------------	--------------

	Impact		Origin		Trend of impact		
Impact	🔴 Current	🟡 Potential	🟢 Inside	🟢 Outside	📉 Decreasing	→ Stable	📈 Increasing
➕ Positive ✕	✕	✕	✕	✕			↗

Negative							
----------	--	--	--	--	--	--	--

4.1.6 - Please comment as necessary on how the factors selected as relevant in 4.1 are affecting the property either negatively or positively

4.2. Transportation Infrastructure

4.2.1 - Ground transport infrastructure

Previous answer Cycle 2 (30/07/2014):

- Not relevant

Relevant				Not relevant			
	Impact		Origin		Trend of impact		
Impact	Current	Potential	Inside	Outside	Decreasing	Stable	Increasing
Positive							
Negative							

4.2.2 - Underground transport infrastructure

Previous answer Cycle 2 (30/07/2014):

- Not relevant

Relevant	Not relevant
----------	--------------

4.2.3 - Air transport infrastructure

Previous answer Cycle 2 (30/07/2014):

- Relevant, Positive, Current, Potential, Outside

Relevant	Not relevant
----------	--------------

4.2.4 - Marine transport infrastructure

Previous answer Cycle 2 (30/07/2014):

- Not relevant

Relevant	Not relevant
----------	--------------

4.2.5 - Effects arising from use of transportation infrastructure

Previous answer Cycle 2 (30/07/2014):

- Not relevant

Relevant	Not relevant
----------	--------------

4.2.6 - Please comment as necessary on how the factors selected as relevant in 4.2 are affecting the property either negatively or positively

The Archaeological Site of Delphi is located alongside the National Road Arachova-Itea, and is the destination of a very large number of visitors on an annual basis. This fact causes a relatively increased traffic of small and medium sized vehicles (coaches), for which measures are taken to counteract the impact on the archaeological site.

4.3. Services Infrastructures

4.3.1 - Water infrastructure

Previous answer Cycle 2 (30/07/2014):

- Relevant, Positive, Current, Inside, Outside

Relevant				Not relevant			
	Impact		Origin		Trend of impact		
Impact	Current	Potential	Inside	Outside	Decreasing	Stable	Increasing
Positive							
Negative							

4.3.2 - Renewable energy facilities

Previous answer Cycle 2 (30/07/2014):

- Not relevant

Relevant	Not relevant
----------	--------------

4.3.3 - Non-renewable energy facilities

Previous answer Cycle 2 (30/07/2014):

- Not relevant

Relevant

✕ Not relevant

4.3.4 - Localised utilities

Previous answer Cycle 2 (30/07/2014):

- Relevant, Negative, Current, Outside

Relevant

✕ Not relevant

4.3.5 - Major linear utilities

Previous answer Cycle 2 (30/07/2014):

- Not relevant

Relevant

✕ Not relevant

4.3.6 - Please comment as necessary on how the factors selected as relevant in 4.3 are affecting the property either negatively or positively

4.4. Pollution

4.4.1 - Pollution of marine waters

Previous answer Cycle 2 (30/07/2014):

- Not relevant

Relevant

✕ Not relevant

4.4.2 - Ground water pollution

Previous answer Cycle 2 (30/07/2014):

- Not relevant

Relevant

✕ Not relevant

4.4.3 - Surface water pollution

Previous answer Cycle 2 (30/07/2014):

- Not relevant

Relevant

✕ Not relevant

4.4.4 - Air pollution

Previous answer Cycle 2 (30/07/2014):

- Not relevant

Relevant

✕ Not relevant

4.4.5 - Solid waste

Previous answer Cycle 2 (30/07/2014):

- Not relevant

Relevant

✕ Not relevant

4.4.6 - Input of excess energy

Previous answer Cycle 2 (30/07/2014):

- Not relevant

Relevant

✕ Not relevant

4.4.7 - Please comment as necessary on how the factors selected as relevant in 4.4 are affecting the property either negatively or positively

4.5. Biological resource use/modification

4.5.1 - Fishing/collecting aquatic resources

Previous answer Cycle 2 (30/07/2014):

- Not relevant

Relevant

✕ Not relevant

4.5.2 - Aquaculture

Previous answer Cycle 2 (30/07/2014):

- Not relevant

Relevant

✕ Not relevant

4.5.3 - Land conversion

Previous answer Cycle 2 (30/07/2014):

- Not relevant

Relevant

✕ Not relevant

4.5.4 - Livestock farming/Grazing of domesticated animals

Previous answer Cycle 2 (30/07/2014):

- Relevant, Negative, Current, Inside

Relevant

✕ Not relevant

4.5.5 - Crop production

Previous answer Cycle 2 (30/07/2014):

- Not relevant

Relevant

✕ Not relevant

4.5.6 - Commercial wild plant collection

Previous answer Cycle 2 (30/07/2014):

- Not relevant

Relevant

✕ Not relevant

4.5.7 - Subsistence wild plant collection

Previous answer Cycle 2 (30/07/2014):

- Not relevant

Relevant

✕ Not relevant

4.5.8 - Commercial hunting

Previous answer Cycle 2 (30/07/2014):

- Not relevant

Relevant

✕ Not relevant

4.5.9 - Subsistence hunting

Previous answer Cycle 2 (30/07/2014):

- Not relevant

Relevant

✕ Not relevant

4.5.10 - Forestry/Wood production

Previous answer Cycle 2 (30/07/2014):

- Not relevant

Relevant

✕ Not relevant

4.5.11 - Please comment as necessary on how the factors selected as relevant in 4.5 are affecting the property either negatively or positively

4.6. Physical resource extraction

4.6.1 - Mining

Previous answer Cycle 2 (30/07/2014):

- Not relevant

Relevant

✕ Not relevant

4.6.2 - Quarrying

Previous answer Cycle 2 (30/07/2014):

- Not relevant

Relevant

✕ Not relevant

4.6.3 - Oil and gas

Previous answer Cycle 2 (30/07/2014):

- Not relevant

Relevant

✕ Not relevant

4.6.4 - Water (extraction)

Previous answer Cycle 2 (30/07/2014):

- Not relevant

Relevant

✕ Not relevant

4.6.5 - Please comment as necessary on how the factors selected as relevant in 4.6 are affecting the property either negatively or positively

4.7. Local conditions affecting physical fabric

4.7.1 - Wind

Previous answer Cycle 2 (30/07/2014):

- Not relevant

Relevant

✕ Not relevant

4.7.2 - Relative humidity

Previous answer Cycle 2 (30/07/2014):

- Not relevant

Relevant

✕ Not relevant

4.7.3 - Temperature

Previous answer Cycle 2 (30/07/2014):

- Not relevant

Relevant

✕ Not relevant

4.7.4 - Radiation/Light

Previous answer Cycle 2 (30/07/2014):

- Not relevant

Relevant

✕ Not relevant

4.7.5 - Dust

Previous answer Cycle 2 (30/07/2014):

- Not relevant

Relevant

✕ Not relevant

4.7.6 - Water (rain/water table)

Previous answer Cycle 2 (30/07/2014):

- Not relevant

Relevant

✕ Not relevant

4.7.7 - Pests

Previous answer Cycle 2 (30/07/2014):

- Not relevant

Relevant

✕ Not relevant

4.7.8 - Micro-organisms

Previous answer Cycle 2 (30/07/2014):

- Relevant, Negative, Current, Potential, Inside, Outside

Relevant

✕ Not relevant

4.7.9 - Please comment as necessary on how the factors selected as relevant in 4.7 are affecting the property either negatively or positively

4.8. Social/Cultural uses of heritage

4.8.1 - Ritual/Spiritual/Religious and associative uses

Previous answer Cycle 2 (30/07/2014):

- Relevant, Positive, Current, Potential, Inside, Outside

✕ Relevant				Not relevant			
	Impact		Origin		Trend of impact		
Impact	 Current	 Potential	 Inside	 Outside	 Decreasing	 Stable	 Increasing
 Positive ✕	✕	✕	✕	✕			
 Negative							

4.8.2 - Society's valuing of heritage

Previous answer Cycle 2 (30/07/2014):

- Not relevant

Relevant	✕ Not relevant
----------	----------------

4.8.3 - Indigenous hunting, gathering and collecting

Previous answer Cycle 2 (30/07/2014):

- Not relevant

Relevant	✕ Not relevant
----------	----------------

4.8.4 - Changes in traditional ways of life and knowledge system

Previous answer Cycle 2 (30/07/2014):

- Not relevant

Relevant	✕ Not relevant
----------	----------------

4.8.5 - Identity, social cohesion, changes in local population and community

Previous answer Cycle 2 (30/07/2014):

- Not relevant

Relevant	✕ Not relevant
----------	----------------

4.8.6 - Impacts of tourism/Visitation/Recreation

Previous answer Cycle 2 (30/07/2014):

- Relevant, Positive, Current, Potential, Inside, Outside

✕ Relevant				Not relevant			
	Impact		Origin		Trend of impact		
Impact	 Current	 Potential	 Inside	 Outside	 Decreasing	 Stable	 Increasing
 Positive ✕	✕		✕	✕			
 Negative							

4.8.7 - Please comment as necessary on how the factors selected as relevant in 4.8 are affecting the property either negatively or positively

4.9. Other human activities

4.9.1 - Illegal activities

Previous answer Cycle 2 (30/07/2014):

- Relevant, Negative, Current, Potential, Outside

Relevant	✕ Not relevant
----------	----------------

4.9.2 - Deliberate destruction of heritage

Previous answer Cycle 2 (30/07/2014):

- Not relevant

Relevant	✕ Not relevant
----------	----------------

4.9.3 - Military training

Previous answer Cycle 2 (30/07/2014):

- Not relevant

Relevant

✕ Not relevant

4.9.4 - War

Previous answer Cycle 2 (30/07/2014):

- Not relevant

Relevant

✕ Not relevant

4.9.5 - Terrorism

Previous answer Cycle 2 (30/07/2014):

- Not relevant

Relevant

✕ Not relevant

4.9.6 - Civil unrest

Previous answer Cycle 2 (30/07/2014):

- Not relevant

Relevant

✕ Not relevant

4.9.7 - Please comment as necessary on how the factors selected as relevant in 4.9 are affecting the property either negatively or positively

4.10. Climate change and severe weather events

4.10.1 - Storms

Previous answer Cycle 2 (30/07/2014):

- Not relevant

Relevant

✕ Not relevant

4.10.2 - Flooding

Previous answer Cycle 2 (30/07/2014):

- Not relevant

Relevant

✕ Not relevant

4.10.3 - Drought

Previous answer Cycle 2 (30/07/2014):

- Not relevant

Relevant

✕ Not relevant

4.10.4 - Desertification

Previous answer Cycle 2 (30/07/2014):

- Not relevant

Relevant

✕ Not relevant

4.10.5 - Changes to oceanic waters

Previous answer Cycle 2 (30/07/2014):

- Not relevant

Relevant

✕ Not relevant

4.10.6 - Temperature change

Previous answer Cycle 2 (30/07/2014):

- Not relevant

Relevant

✕ Not relevant

4.10.7 - Other climate change impacts

Previous answer Cycle 2 (30/07/2014):

- Not relevant

Relevant

✕ Not relevant

4.10.8 - Please comment as necessary on how the factors selected as relevant in 4.10 are affecting the property either negatively or positively

4.11. Sudden ecological or geological events

4.11.1 - Volcanic eruption

Previous answer Cycle 2 (30/07/2014):




- Not relevant

Relevant	✕ Not relevant
----------	----------------

4.11.2 - Earthquake

Previous answer Cycle 2 (30/07/2014):

- Relevant, Negative, Current, Potential, Inside, Outside

✕ Relevant	Not relevant						
	Impact		Origin		Trend of impact		
Impact	 Current	 Potential	 Inside	 Outside	 Decreasing	 Stable	 Increasing
 Positive							
 Negative ✕		✕	✕	✕		→	

4.11.3 - Tsunami/Tidal wave

Previous answer Cycle 2 (30/07/2014):

- Not relevant

Relevant	✕ Not relevant
----------	----------------

4.11.4 - Avalanche/Landslide

Previous answer Cycle 2 (30/07/2014):

- Not relevant

Relevant	✕ Not relevant
----------	----------------

4.11.5 - Erosion and siltation/Deposition

Previous answer Cycle 2 (30/07/2014):

- Relevant, Negative, Current, Potential, Inside

Relevant	✕ Not relevant
----------	----------------

4.11.6 - Fire (wildfire)

Previous answer Cycle 2 (30/07/2014):

- Relevant, Negative, Current, Potential, Outside

✕ Relevant	Not relevant						
	Impact		Origin		Trend of impact		
Impact	 Current	 Potential	 Inside	 Outside	 Decreasing	 Stable	 Increasing
 Positive							
 Negative ✕		✕		✕	↘		

4.11.7 - Please comment as necessary on how the factors selected as relevant in 4.11 are affecting the property either negatively or positively

One of the major concerns at the archaeological site is the phenomenon of rockfalls from the overhanging mountain peaks, a phenomenon that has been occurring since antiquity. Ancient writers have documented cases of rockfalls and damage to monuments, while damage from the same causes has also been recorded in the last century. The Service is constantly striving to deal with this phenomenon. Furthermore, due to the location of the archaeological site in an area with extensive olive groves, there is a real threat of fire spreading. In order to deal with this risk, an extensive fire-fighting network has been built around the archaeological site, and the site is constantly being cleared to remove the combustible material.

4.12. Invasive/alien species or hyper-abundant species

4.12.1 - Translocated species

Previous answer Cycle 2 (30/07/2014):

- Not relevant

Relevant	✕ Not relevant
----------	----------------

4.12.2 - Invasive/Alien terrestrial species

Previous answer Cycle 2 (30/07/2014):

- Not relevant

Relevant	✕ Not relevant
----------	----------------

4.12.3 - Invasive/Alien freshwater species

Previous answer Cycle 2 (30/07/2014):

- Not relevant

Relevant	✕ Not relevant
----------	----------------

4.12.4 - Invasive/Alien marine species

Previous answer Cycle 2 (30/07/2014):

- Not relevant

Relevant	✕ Not relevant
----------	----------------

4.12.5 - Hyper-abundant species

Previous answer Cycle 2 (30/07/2014):

- Not relevant

Relevant	✕ Not relevant
----------	----------------

4.12.6 - Modified genetic material

Previous answer Cycle 2 (30/07/2014):

- Not relevant

Relevant	✕ Not relevant
----------	----------------

4.12.7 - Please comment as necessary on how the factors selected as relevant in 4.12 are affecting the property either negatively or positively

4.13. Management and institutional factors

4.13.1 - Management system/Management plan

✕ Relevant	Not relevant
------------	--------------

	Impact		Origin		Trend of impact		
Impact	🔴 Current	🟡 Potential	🟢 Inside	🟢 Outside	📉 Decreasing	➡ Stable	📈 Increasing
🟢 Positive ✕	✕		✕	✕			📈
🔴 Negative							

4.13.2 - Legal framework

✕ Relevant	Not relevant
------------	--------------

	Impact		Origin		Trend of impact		
Impact	🔴 Current	🟡 Potential	🟢 Inside	🟢 Outside	📉 Decreasing	➡ Stable	📈 Increasing
🟢 Positive ✕	✕		✕	✕			📈
🔴 Negative							

4.13.3 - Governance

✕ Relevant	Not relevant
------------	--------------

	Impact		Origin		Trend of impact		
Impact	🔴 Current	🟡 Potential	🟢 Inside	🟢 Outside	📉 Decreasing	➡ Stable	📈 Increasing
🟢 Positive ✕	✕		✕	✕			📈
🔴 Negative							

4.13.4 - Management activities

Previous answer Cycle 2 (30/07/2014):

- Relevant, Positive, Current, Potential, Inside, Outside

✕ Relevant				Not relevant			
	Impact		Origin		Trend of impact		
Impact	🔴 Current	🟡 Potential	🟢 Inside	🟢 Outside	📉 Decreasing	➡ Stable	📈 Increasing
➕ Positive ✕	✕		✕	✕			📈
➖ Negative							

4.13.5 - Financial resources

✕ Relevant				Not relevant			
	Impact		Origin		Trend of impact		
Impact	🔴 Current	🟡 Potential	🟢 Inside	🟢 Outside	📉 Decreasing	➡ Stable	📈 Increasing
➕ Positive ✕	✕			✕			📈
➖ Negative							

4.13.6 - Human resources

✕ Relevant				Not relevant			
	Impact		Origin		Trend of impact		
Impact	🔴 Current	🟡 Potential	🟢 Inside	🟢 Outside	📉 Decreasing	➡ Stable	📈 Increasing
➕ Positive ✕	✕		✕				📈
➖ Negative							

4.13.7 - Low impact research/monitoring activities

Previous answer Cycle 2 (30/07/2014):

- Relevant, Positive, Current, Potential, Inside, Outside

✕ Relevant				Not relevant			
	Impact		Origin		Trend of impact		
Impact	🔴 Current	🟡 Potential	🟢 Inside	🟢 Outside	📉 Decreasing	➡ Stable	📈 Increasing
➕ Positive ✕	✕		✕	✕			📈
➖ Negative							

4.13.8 - High impact research/monitoring activities

Previous answer Cycle 2 (30/07/2014):

- Relevant, Positive, Current, Potential, Inside, Outside

Relevant	✕ Not relevant
----------	----------------















4.13.9 - Please comment as necessary on how the factors selected as relevant in 4.13 are affecting the property either negatively or positively

4.14. Other factor(s)

4.14.1 - Other factor(s)

4.15. Factors Summary Table

4.15.1 - Factors Summary Table

Name	Impact			Origin	Trend
4.1 Buildings and Development					
4.1.4 Major visitor accommodation and associated infrastructure					
4.1.5 Interpretative and visitation facilities					
4.2 Transportation Infrastructure					
4.2.1 Ground transport infrastructure					

4.3 Services Infrastructures						
4.3.1 Water infrastructure						
4.8 Social/Cultural uses of heritage						
4.8.1 Ritual/Spiritual/Religious and associative uses						
4.8.6 Impacts of tourism/Visitation/Recreation						
4.11 Sudden ecological or geological events						
4.11.2 Earthquake						
4.11.6 Fire (wildfire)						
4.13 Management and institutional factors						
4.13.1 Management system/Management plan						
4.13.2 Legal framework						
4.13.3 Governance						
4.13.4 Management activities						
4.13.5 Financial resources						
4.13.6 Human resources						
4.13.7 Low impact research/monitoring activities						
Legend Current Potential Negative Positive Inside Outside						

4.16. Assessment of current and potential positive and negative factors

4.16.1 - Assessment of current and potential negative and positive factors

4.1 Buildings and Development

Name	Impact	Origin	Trend
4.1.4 Major visitor accommodation and associated infrastructure			
Spatial scale - Area affected by the factor			
	Restricted		
	Localised		
	Extensive		
	Widespread		


Temporal scale - Occurrence of the impact	
	One off or rare
	Intermittent or sporadic
	Frequent
✕	On-going
Impact - Impact on the attributes	
	Insignificant
✕	Minor
	Significant
	Major
Management response - Capacity of management to respond	
✕	High capacity
	Medium capacity
	Low capacity
	No capacity and / or resources
Trend - Development over the last 6 years	
	Decreasing
✕	Static
	Increasing

Name	Impact			Origin	Trend
4.1.5 Interpretative and visitation facilities					

Spatial scale - Area affected by the factor	
	Restricted
✕	Localised
	Extensive
	Widespread
Temporal scale - Occurrence of the impact	
	One off or rare
	Intermittent or sporadic
	Frequent
✕	On-going
Impact - Impact on the attributes	
✕	Insignificant
	Minor
	Significant
	Major
Management response - Capacity of management to respond	
✕	High capacity
	Medium capacity
	Low capacity

	No capacity and / or resources
Trend - Development over the last 6 years	
	Decreasing
	Static
✕	Increasing

4.2 Transportation Infrastructure

Name	Impact			Origin	Trend
4.2.1 Ground transport infrastructure					

Spatial scale - Area affected by the factor	
	Restricted
✕	Localised
	Extensive
	Widespread



Temporal scale - Occurrence of the impact	
	One off or rare
	Intermittent or sporadic
	Frequent
✕	On-going

Impact - Impact on the attributes	
	Insignificant
✕	Minor
	Significant
	Major

Management response - Capacity of management to respond	
✕	High capacity
	Medium capacity
	Low capacity
	No capacity and / or resources

Trend - Development over the last 6 years	
	Decreasing
✕	Static
	Increasing







4.3 Services Infrastructures

Name	Impact			Origin	Trend
4.3.1 Water infrastructure					

Spatial scale - Area affected by the factor	
	Restricted

✕	Localised
	Extensive
	Widespread
Temporal scale - Occurrence of the impact	
	One off or rare
	Intermittent or sporadic
	Frequent
✕	On-going
Impact - Impact on the attributes	
✕	Insignificant
	Minor
	Significant
	Major
Management response - Capacity of management to respond	
✕	High capacity
	Medium capacity
	Low capacity
	No capacity and / or resources
Trend - Development over the last 6 years	
	Decreasing
✕	Static
	Increasing

4.8 Social/Cultural uses of heritage

Name	Impact	Origin	Trend
4.8.1 Ritual/Spiritual/Religious and associative uses	  	 	

Spatial scale - Area affected by the factor	
✕	Restricted
	Localised
	Extensive
	Widespread
Temporal scale - Occurrence of the impact	
✕	One off or rare
	Intermittent or sporadic
	Frequent
	On-going
Impact - Impact on the attributes	
✕	Insignificant
	Minor
	Significant
	Major

Management response - Capacity of management to respond	
<input checked="" type="checkbox"/>	High capacity
<input type="checkbox"/>	Medium capacity
<input type="checkbox"/>	Low capacity
<input type="checkbox"/>	No capacity and / or resources
Trend - Development over the last 6 years	
<input type="checkbox"/>	Decreasing
<input type="checkbox"/>	Static
<input checked="" type="checkbox"/>	Increasing

Name	Impact	Origin	Trend
4.8.6 Impacts of tourism/Visitation/Recreation	<input checked="" type="checkbox"/> <input checked="" type="checkbox"/>	<input checked="" type="checkbox"/> <input checked="" type="checkbox"/>	<input checked="" type="checkbox"/>
	<input type="checkbox"/> <input type="checkbox"/>	<input type="checkbox"/> <input type="checkbox"/>	<input type="checkbox"/>

Spatial scale - Area affected by the factor	
<input type="checkbox"/>	Restricted
<input checked="" type="checkbox"/>	Localised
<input type="checkbox"/>	Extensive
<input type="checkbox"/>	Widespread

Temporal scale - Occurrence of the impact	
<input type="checkbox"/>	One off or rare
<input type="checkbox"/>	Intermittent or sporadic
<input type="checkbox"/>	Frequent
<input checked="" type="checkbox"/>	On-going

Impact - Impact on the attributes	
<input checked="" type="checkbox"/>	Insignificant
<input type="checkbox"/>	Minor
<input type="checkbox"/>	Significant
<input type="checkbox"/>	Major

Management response - Capacity of management to respond	
<input checked="" type="checkbox"/>	High capacity
<input type="checkbox"/>	Medium capacity
<input type="checkbox"/>	Low capacity
<input type="checkbox"/>	No capacity and / or resources
Trend - Development over the last 6 years	
<input type="checkbox"/>	Decreasing
<input checked="" type="checkbox"/>	Static
<input type="checkbox"/>	Increasing

4.11 Sudden ecological or geological events

Name	Impact	Origin	Trend
4.11.2 Earthquake	<input type="checkbox"/> <input type="checkbox"/>	<input type="checkbox"/> <input type="checkbox"/>	<input type="checkbox"/>





Spatial scale - Area affected by the factor							
	Restricted						
✕	Localised						
	Extensive						
	Widespread						
Temporal scale - Occurrence of the impact							
✕	One off or rare						
	Intermittent or sporadic						
	Frequent						
	On-going						
Impact - Impact on the attributes							
	Insignificant						
✕	Minor						
	Significant						
	Major						
Management response - Capacity of management to respond							
✕	High capacity						
	Medium capacity						
	Low capacity						
	No capacity and / or resources						
Trend - Development over the last 6 years							
	Decreasing						
✕	Static						
	Increasing						

Name	Impact			Origin		Trend
4.11.6 Fire (wildfire)						

Spatial scale - Area affected by the factor	
✕	Restricted
	Localised
	Extensive
	Widespread
Temporal scale - Occurrence of the impact	
✕	One off or rare
	Intermittent or sporadic
	Frequent
	On-going
Impact - Impact on the attributes	
✕	Insignificant
	Minor

	Significant
	Major
Management response - Capacity of management to respond	
✕	High capacity
	Medium capacity
	Low capacity
	No capacity and / or resources
Trend - Development over the last 6 years	
✕	Decreasing
	Static
	Increasing

4.13 Management and institutional factors

Name	Impact			Origin		Trend
4.13.1 Management system/Management plan						

Spatial scale - Area affected by the factor						
	Restricted					
	Localised					
✕	Extensive					
	Widespread					
Temporal scale - Occurrence of the impact						
	One off or rare					
	Intermittent or sporadic					
	Frequent					
✕	On-going					
Impact - Impact on the attributes						
	Insignificant					
	Minor					
✕	Significant					
	Major					
Management response - Capacity of management to respond						
✕	High capacity					
	Medium capacity					
	Low capacity					
	No capacity and / or resources					
Trend - Development over the last 6 years						
	Decreasing					
	Static					
✕	Increasing					

Name	Impact	Origin	Trend
------	--------	--------	-------

4.13.2 Legal framework						

Spatial scale - Area affected by the factor

	Restricted
	Localised
	Extensive
✕	Widespread

Temporal scale - Occurrence of the impact

	One off or rare
	Intermittent or sporadic
	Frequent
✕	On-going

Impact - Impact on the attributes

	Insignificant
	Minor
	Significant
✕	Major

Management response - Capacity of management to respond

✕	High capacity
	Medium capacity
	Low capacity
	No capacity and / or resources

Trend - Development over the last 6 years

	Decreasing
	Static
✕	Increasing

Name	Impact	Origin	Trend
4.13.3 Governance			

Spatial scale - Area affected by the factor

	Restricted
	Localised
✕	Extensive
	Widespread

Temporal scale - Occurrence of the impact

	One off or rare
	Intermittent or sporadic
	Frequent
✕	On-going

Impact - Impact on the attributes

	Insignificant
--	---------------





	Minor
	Significant
✕	Major
Management response - Capacity of management to respond	
✕	High capacity
	Medium capacity
	Low capacity
	No capacity and / or resources
Trend - Development over the last 6 years	
	Decreasing
	Static
✕	Increasing

Name	Impact			Origin		Trend
4.13.4 Management activities						

Spatial scale - Area affected by the factor	
	Restricted
	Localised
	Extensive
✕	Widespread
Temporal scale - Occurrence of the impact	
	One off or rare
	Intermittent or sporadic
	Frequent
✕	On-going
Impact - Impact on the attributes	
	Insignificant
	Minor
	Significant
✕	Major
Management response - Capacity of management to respond	
✕	High capacity
	Medium capacity
	Low capacity
	No capacity and / or resources
Trend - Development over the last 6 years	
	Decreasing
	Static
✕	Increasing





Name	Impact			Origin		Trend
4.13.5 Financial resources						

Spatial scale - Area affected by the factor											
	Restricted										
✕	Localised										
	Extensive										
	Widespread										
Temporal scale - Occurrence of the impact											
	One off or rare										
	Intermittent or sporadic										
	Frequent										
✕	On-going										
Impact - Impact on the attributes											
	Insignificant										
	Minor										
	Significant										
✕	Major										
Management response - Capacity of management to respond											
✕	High capacity										
	Medium capacity										
	Low capacity										
	No capacity and / or resources										
Trend - Development over the last 6 years											
	Decreasing										
	Static										
✕	Increasing										

Name	Impact			Origin		Trend
4.13.6 Human resources						

Spatial scale - Area affected by the factor											
	Restricted										
	Localised										
✕	Extensive										
	Widespread										
Temporal scale - Occurrence of the impact											
	One off or rare										
	Intermittent or sporadic										
	Frequent										
✕	On-going										
Impact - Impact on the attributes											
	Insignificant										
	Minor										

✕	Significant
	Major
Management response - Capacity of management to respond	
✕	High capacity
	Medium capacity
	Low capacity
	No capacity and / or resources
Trend - Development over the last 6 years	
	Decreasing
	Static
✕	Increasing

Name	Impact			Origin		Trend
4.13.7 Low impact research/monitoring activities						

Spatial scale - Area affected by the factor	
	Restricted
	Localised
✕	Extensive
	Widespread
Temporal scale - Occurrence of the impact	
	One off or rare
	Intermittent or sporadic
	Frequent
✕	On-going
Impact - Impact on the attributes	
	Insignificant
	Minor
✕	Significant
	Major
Management response - Capacity of management to respond	
✕	High capacity
	Medium capacity
	Low capacity
	No capacity and / or resources
Trend - Development over the last 6 years	
	Decreasing
	Static
✕	Increasing

4.17. Serial inscriptions (national or transnational)

4.17.1 - If your property is a serial inscription (national or transnational) please identify which components of the property are impacted by each factor

4.18. Prediction of the state of conservation at next cycle of Periodic Reporting.

4.18.1 - Please predict what the state of conservation of each attribute will be approximately 6 years from now (at the time of the next cycle of Periodic Reporting)

	Attribute	Preserved	Compromised	Seriously compromised	Lost
4.18.1.1	Unchanged natural environment	×			
4.18.1.2	Unchanged historical environment	×			
4.18.1.3	A setting of monuments which associate directly and tangibly with a belief of manifest universal significance	×			
4.18.1.4	Unique testimony to the religion and civilization of ancient Greece	×			
4.18.1.5					

5. Protection and Management of the Property

5.1. Boundaries and Buffer Zones

5.1.1 - Are the boundaries of the World Heritage property adequate to maintain the property's Outstanding Universal Value?

The boundaries are **adequate to maintain** the property's Outstanding Universal Value

5.1.2 - Are the boundaries of the World Heritage property known and recognised?

The boundaries **are known by both** the management authority and local communities/landowners

5.1.3 - Are the buffer zone(s) of the World Heritage property adequate to maintain the property's Outstanding Universal Value?

The buffer zones are **adequate** to maintain the property's Outstanding Universal Value

5.1.4 - Are the boundaries of the buffer zones known and recognised?

The buffer zones of the World Heritage property **are known and recognised by both** the management authority and local communities/landowners

5.1.5 - Comments, conclusions and/or recommendations related to boundaries and buffer zones of the World Heritage property

5.2. Protective Measures

5.2.1 - Protective designation (legal, regulatory, contractual, planning, institutional and/or traditional).

The site falls under a special legislation:

- Law 3028/2002 "On the Protection of Antiquities and Cultural Heritage in general.
- Redesignation of the boundaries of the archaeological site by the Ministerial Decision YPPOT/GDAPK/ARX/A1/F43/16921/835 (Government Gazette 141/ AAP/19-04-2007)
- New delimitation of the boundaries of Protective Zones A and B by the Ministerial Decision YPPOT/GDAPX/A1/F43/35829/1801 (Government Gazette 141/AAP/02.05.2012)

Through the Ministry of Culture decision 13624/728/27.03.91, Government Gazette 259/ /91 (On Zones A and B of the «Delphic Landscape»), and the 1266/91 Ministry of Culture decision («On land uses and building conditions in Zone B»), the archaeological site of Delphi is part of an extended geographical area of protected landscapes and monuments. Building is prohibited in the area of the slopes of Mt. Parnassus and the olive grove, while there is also a protection zone corresponding to an area which extends in two prefectures; within this area, the construction of small farm houses is permitted in lots of 20,000 square meters.

Since the time of inscription, and in accordance with Law 1892/90/ Ministerial Decision 1266/91 (which complemented and extended the scope of protection of the 1972 designation of the archaeological site), the broader geographical area surrounding Delphi, was divided into 2 zones protecting the Delphic landscape:

- Zone A where building is prohibited
- Zone B where building is permitted under certain conditions.

Concurrently, the National Board for Land Planning has placed the area of the Delphic landscape "under protection order".

The existing protection arrangements are considered highly effective.

Source: Nomination File; Periodic Reporting Cycle 1; Periodic Reporting Cycle 2

Comment

Some amendments to the text: The site falls under special legislation: Law 4858/2021 (Government Gazette 220/A/19-11-2021) "Ratification of the Code of Legislation for the Protection of Antiquities and Cultural Heritage in general" (codification of the previous Law 3028/2002) Redesignation of the boundaries of the archaeological site by the M.D. YPPOT/GDAPK/ARX/A1/F43/16921/835 (Government Gazette 141 AAP) New delimitation of the boundaries of Protective Zones A and B by the M.D. YPPOT/GDAPX/A1/F43/35829/ (Government Gazette 147 AAP)

5.2.2 - Please list any legislation and other measures (regulatory -including spatial planning- contractual, institutional or traditional) not included in 5.2.1 and indicate the category

5.2.3 - Is the legal framework (i.e. legislation and/or regulation including spatial planning) adequate for maintaining the Outstanding Universal Value including conditions of Integrity and/or Authenticity of the property?

The **legal framework** for maintaining of the Outstanding Universal Value including conditions of Authenticity and/or Integrity of the World Heritage property provides an **adequate basis for effective management and protection**

5.2.4 - Is the legal framework (i.e. legislation and/or regulation) adequate in the buffer zone for maintaining the Outstanding Universal Value including conditions of Integrity and/or Authenticity of the property?

The **legal framework** in the buffer zone for the maintenance of the Outstanding Universal Value including conditions of Authenticity and/or Integrity of the World Heritage property provides an **adequate basis for effective management and protection**

5.2.5 - Is the legal framework (i.e. legislation and/or regulation) in the broader setting of the World Heritage property adequate for maintaining the Outstanding Universal Value including conditions of Integrity and/or Authenticity of the property?

The **legal framework** for the broader setting of the World Heritage property provides an **adequate basis for effective management and protection** of the property, contributing to the maintenance of its Outstanding Universal Value including conditions of Authenticity and/or Integrity

5.2.6 - Can the legal framework (i.e. legislation and/or regulation) be enforced?

There is **adequate capacity/resources** to enforce legislation and/or regulation in the World Heritage property

5.2.7 - Please provide a short summary of how the legislation, including spatial planning and other regulation, works in practice

The archaeological site of Delphi is protected under the provisions of Law 4858/2021 "Ratification of the Code of legislation for the protection of antiquities and cultural heritage in general". The archaeological site of Delphi is part of a most extended geographical area of landscape and monuments under protection. Building is prohibited in the area of the slopes of Mt. Parnassus and the olive-grove, while there is also a protection zone, covering an area, which extends in two prefectures (B

5.2.8 - Comments, conclusions and/or recommendations about the information related to the measures taken to protect the World Heritage property

5.3. Management System/Management Plan

5.3.1 - Please check the box which most closely match the character of the governance and management system of the property

Public management system at national level

If 'Other', please specify

5.3.2 - Management System: Please indicate which of the various management tools listed below are used to help protect the property.

A statutory Management Plan or zoning plan for the property.

5.3.3 - Please give a brief description of the management system currently in place at your property

5.3.4 - Management Documents

5.3.5 - Has any use been made of the 2011 Recommendation on the Historic Urban Landscape in developing policies and best practices for the protection of this property?

The 2011 Recommendation on the Historic Urban Landscape is **not relevant** to this property

5.3.6 - If the Historic Urban Landscape Recommendation has been used at this property, please describe briefly what has been done.

5.3.7 - Has any use been made of the Policy Document on the Impacts of Climate Change on World Heritage Properties at the property?

Some use has been made of the World Heritage Policy for Climate Change

5.3.8 - If the Climate Change policy has been used, please briefly describe what has been done along with any research on the impacts of Climate Change on the property:

Three studies have been produced and approved to address the risks of climate change, which cover the entire archaeological site, while geotechnical and stability studies, as well as maintenance studies for the individual monuments of the Archaeological Site, are also being carried out. The three studies for the whole site are aimed at addressing the risks of fire, flooding and earthquakes. As for the studies for the individual monuments, these have already been carried out for the theatre, the gymnasium and the bathhouses. A study has also been carried out on the protection of the site against the effects of lightning. Finally, a study has been carried out and is being implemented to deal with the phenomenon of rockfalls.

5.3.9 - Has any use been made of the Strategy for Reducing Risks from Disasters at World Heritage Properties at the property ?

Some use has been made of the Strategy for Reducing Risks from Disasters at World Heritage Properties

5.3.10 - If the Strategy for Reducing Risks from Disasters at World Heritage Properties has been used, please briefly describe what has been done

5.3.11 - Rate the coordination between the various levels of administration (i.e. national/federal; regional/provincial/state; local/municipal etc.) involved in the management of the World Heritage property

There is **adequate coordination** between all bodies/levels involved in the management of the property

5.3.12 - Is the management system/plan adequate to maintain the property's Outstanding Universal Value?

The management system/plan is **fully adequate** to maintain the property's Outstanding Universal Value

5.3.13 - Is the management system being implemented?

The management system is being **fully implemented and monitored**

5.3.14 - Is there an annual work/action plan and is it being implemented?

An annual work/action plan **exists and all of its activities** are being implemented and monitored

5.3.15 - Does the management system include formal mechanisms and procedures that ensure participation and contribution of the following groups, living within or near the World Heritage property and/or buffer zone in management decisions that maintain the Outstanding Universal Value of the property?

		Not applicable	No mechanisms for participation	Some participation	Direct participation	Transformative participation in all relevant decision processes
5.3.15.1	Local communities			×		
5.3.15.2	Local authorities			×		
5.3.15.3	Landowners in the property and the buffer zone	×				
5.3.15.4	Indigenous peoples	×				
5.3.15.5	Women	×				
5.3.15.6	Other specific groups	×				
	If you selected, 'Other specific groups' please specify					

5.3.16 - Please rate the cooperation/relationship between the World Heritage property managers/coordinators/staff and the following groups

		Not applicable	Non-existent	Poor	Fair	Good
5.3.16.1	Local communities					×
5.3.16.2	Local/Municipal authorities					×
5.3.16.3	Indigenous peoples	×				
5.3.16.4	Landowners					×
5.3.16.5	Women	×				
5.3.16.6	Youth/Children					×
5.3.16.7	Researchers					×
5.3.16.8	Local Visitors/Tourists					×
5.3.16.9	National/International tourists					×
5.3.16.10	Tourism Industry					×
5.3.16.11	Local businesses and industries					×
5.3.16.12	NGOs	×				
5.3.16.13	Other specific groups	×				
	If you selected 'Other specific groups', please specify					

5.3.17 - Please rate the extent to which the management system of your property contributes towards achieving the objectives of the World Heritage Committee's Policy for the Integration of a Sustainable Development Perspective into the Processes of the *World Heritage Convention*

		Not applicable	No contribution	Limited	Significant	Full achievement
5.3.17.1	The management system of the property contributes to gender equality					×
5.3.17.2	The management system of the property provides ecosystem services/benefits to the local community (e.g. fresh air, water, food, medicinal plants)					×
5.3.17.3	The management system of the property contributes to social inclusion and equity, improving opportunities for all, irrespective of age, sex, disability, ethnicity, origin, religion or economic or other status					×

5.3.17.4	The management system of the property integrates a human rights-based approach					×
5.3.17.5	The management system of the property contributes to fostering inclusive local economic development, and to enhancing livelihood					×
5.3.17.6	The management system of the property contributes to conflict prevention, including respect for cultural diversity within and around the World Heritage property					×

5.3.18 - Please provide further details on the ratings of the management system given in the table above

5.3.19 - Comments, conclusions and/or recommendations related to the management system/plan

6. Financial and Human Resources

6.1. Funding

6.1.1 - If your funding sources do not exactly fit those shown, put the relevant amounts against the funding type that most closely represents your situation, and use the comment box below to provide more details.

		Project costs	Running costs
6.1.1.1	Multilateral funding (GEF, World Bank, etc.)	20 %	0 %
6.1.1.2	Bilateral international funding	0 %	0 %
6.1.1.3	World Heritage Fund (International Assistance)	0 %	0 %
6.1.1.4	Contribution from other conventions and programmes	%	0 %
6.1.1.5	International donations (NGOs, foundations, etc.)	0 %	0 %
6.1.1.6	Governmental (national/federal)	53 %	100 %
6.1.1.7	Governmental (regional/provincial/state)	5 %	0 %
6.1.1.8	Governmental (local/municipal)	0 %	0 %
6.1.1.9	In-country donations (NGOs, foundations, etc.)	2 %	0 %
6.1.1.10	Individual visitor charges (e.g. entry, toilets, parking, camping fees, etc.)	0 %	0 %
6.1.1.11	Commercial activities (e.g. merchandising and catering, filming permit, concessions, etc.)	0 %	0 %
6.1.1.12	Other	20 %	0 %
		Total 100 %	Total 100 %

6.1.2 - Please comment here on any other aspects of funding sources not covered in the table above

6.1.3 - Is the current budget sufficient to manage the World Heritage property effectively?

The available **budget is adequate** for effective management of the World Heritage property

6.1.4 - Are the existing sources of funding secure and likely to remain so?

The existing sources of funding are **secure over both the medium- and long-term**

6.1.5 - Comments, conclusion, and/or recommendations related to finance and infrastructure

6.1.6 - Estimate the distribution of men and women involved in the management, conservation, interpretation of the World Heritage properties and the extent to which they are drawn from local communities.

		From local communities %	From elsewhere %
6.1.6.1	Men	30 %	70 %
6.1.6.2	Women	70 %	30 %
		Total 100 %	Total 100 %

6.1.7 - Are available human resources adequate to manage the World Heritage property?

Human resources are **adequate** for management needs

6.1.8 - Considering the management needs of the World Heritage property, please rate the availability of professionals in the following disciplines

Conservation	Good
Environmental sustainability	Good
Community participation and inclusion	Good
Risk preparedness	Good
Capacity development and education	Good

Administration	Good
Research and monitoring	Good
Awareness raising and public information/communication	Good
Marketing and promotion	Good
Interpretation	Good
Visitor management/tourism	Good
Enforcement (custodians, police)	Good

6.1.9 - Please rate the availability of training opportunities for the management of the World Heritage property in the following disciplines

Conservation	Good
Environmental sustainability	Good
Community participation and inclusion	Good
Risk preparedness	Good
Capacity development and education	Good
Administration	Good
Research and monitoring	Good
Awareness raising and public information/communication	Good
Marketing and promotion	Good
Interpretation	Good
Visitor management/tourism	Good
Enforcement (custodians, police)	Good

6.1.10 - Has any use been made of the World Heritage Strategy for Capacity Building at the property?

Some use has been made of the World Heritage Strategy for Capacity Building

6.1.11 - If the World Heritage Strategy for Capacity Building has been used, please briefly describe what has been done.

6.1.12 - Are there site-specific capacity building plans or programmes that develop local expertise and that contribute to the transfer of skills for the conservation and management of the World Heritage property?

A site-based capacity building plan or programme is in place and fully implemented; all technical skills are being transferred to those managing the property locally

6.1.13 - Comments, conclusions and/or recommendations related to human resources, expertise and training

7. Scientific Studies and Research Projects

7.1 - Is there adequate knowledge (scientific or traditional) about the values and attributes of the World Heritage property to support planning, management and decision-making to ensure that Outstanding Universal Value is maintained?

Knowledge about the values and attributes of the World Heritage property is **adequate**

7.2 - Is there a planned programme of research at the property which is directed towards management needs and/or improving understanding of Outstanding Universal Value?

There is a **comprehensive, integrated programme** of research, which is relevant to management needs and/or improving understanding of Outstanding Universal Value

7.3 - Are results from research programmes publicly available and disseminated?

Research results **are shared** widely **with active outreach** to local communities and national and international audiences

7.4 - Comments, conclusions and/or recommendations related to scientific studies and research projects

8. Education, Information and Awareness Building

8.1 - Please rate the awareness and understanding of the existence and justification for inscription of the World Heritage property amongst the following groups

Local communities	Good
Local/municipal authorities	Good
Indigenous peoples	Not applicable

Landowners	Good
Women	Not applicable
Youth/children	Good
Researchers	Good
Local visitors	Good
National/international tourists	Good
Tourism industry	Good
Local businesses and industries	Good
NGOs	Good
Other specific groups	Not applicable
If you selected 'Other specific groups', please describe	

8.2 - Does the property have a heritage education programme(s) for children and/or youth, that can contribute to a better understanding of heritage, promote diversity and foster intercultural dialogue?

There is a **planned and effective education and awareness programme** for children and youth that contributes to the protection of the World Heritage property

8.3 - Who are the target audiences for education and awareness programmes at your property?

Youth/children

8.4 - Please rate the adequacy of the following visitor facilities and services at the World Heritage property for education, information, interpretation and awareness building

Visitor centre	Good
Site museum	Good
Information booths	Good
Guided tours	Good
Trails/routes	Good
Printed information materials	Good
Online (website, social media, etc.)	Good
Transportation facilities	Good
Other	Not needed
If 'Other' is selected, please specify	

8.5 - Comments, conclusions and/or recommendations related to education, information and awareness building

9. Visitor Management

9.1 - Please provide estimated annual visitor numbers (including national and international visitors) since the last Periodic Report

204.000 / 56.916 / 405.348 / 405.947 / 345.804 /

9.2 - What information sources are used to collect visitor statistics?

Entry tickets and registries

9.3 - What is the average length stay of a visitor to the World Heritage property?

One to three hours

9.4 - Please provide the source of information

Site of the Hellenic Statistical Authority (<https://www.statistics.gr/en/statistics/-/publication/SCI21/2019-M12>)

9.5 - What is the approximate average daily visitor expenditure? (Please provide an estimated monetary figure in USD)

50 USD / 20 USD / 15 USD / 12 USD / 20 USD /

9.6 - Please provide the source of information

9.7 - Does the management system/plan for the World Heritage property include a strategy with an action plan to manage visitors, tourism activity and its derived economic, socio-cultural and environmental impacts?

There is a planned and **effective strategy** to manage visitors, tourism activity and its derived impacts on the World Heritage property

9.8 - Please provide any comments relating to the answer provided above in question 9.7

9.9 - Is visitor use effectively managed to maintain the Outstanding Universal Value of the property?

Visitor use of the World Heritage property is **effectively managed and does not impact its Outstanding Universal Value**

9.10 - Is the effectiveness of tourism management regularly monitored?

No

If a different system, please specify

9.11 - How does the tourism industry cooperate with the site management to improve visitor experiences and maintain the Outstanding Universal Value of the World Heritage property?

There is **good cooperation** between those responsible for the World Heritage property and the tourism industry **to present the Outstanding Universal Value and increase appreciation**

9.12 - How well is the information on the Outstanding Universal Value of the property presented and interpreted?

The Outstanding Universal Value of the property **is adequately presented and interpreted**

9.13 - At how many locations is the World Heritage emblem displayed at the property?

In **many locations** and **easily visible** to visitors

9.14 - How does visitor/tourism revenue (e.g. entry charges, permits) contribute to the management of the World Heritage property?

Fees are collected, and make **some contribution** to the management of the World Heritage property

9.15 - Are there locally driven sustainable tourism initiatives?

No

If 'Yes', please specify

9.16 - Are the benefits of tourism shared with local communities?

Yes

If 'Yes', please specify

9.17 - Comments, conclusions and/or recommendations related to visitation/tourism/public use of the World Heritage property

10. Monitoring

10.1 - Is there a monitoring programme at the property directed towards management needs and/or towards improving the understanding of the Outstanding Universal Value?

There is a **comprehensive, integrated programme of monitoring**, which is relevant to management needs and/or improving understanding of the Outstanding Universal Value

10.2 - Is necessary information available in order to define key indicators for measuring the state of conservation and are they used in monitoring how the Outstanding Universal Value of the property is being maintained?

Information on the values of the World Heritage property is **adequate and key indicators have been defined** for measuring the state of conservation and **are being used in monitoring** of how the Outstanding Universal value of the property is being maintained

10.3 - Are key indicators defined and in place for the following principal aspects of the property?

	Extend of indicators	Not applicable	No indicators	Indicators have been defined but are not yet in use	Indicators are in place and in use since the last Periodic Reporting cycle
10.3.1	State of conservation				×
10.3.2	Effectiveness of the management system				×
10.3.3	Character of governance	×			
10.3.4	Appropriate synergy with other conservation designations	×			
10.3.5	Contribution to sustainable development	×			
10.3.6	Capacity development	×			

10.4 - Please provide information on relevant key indicators adopted at the property

10.5 - Please rate the level of involvement in monitoring of the following groups:

World Heritage managers/coordinators and staff	Good
Local/municipal authorities	Not applicable
Local communities	Not applicable
Indigenous peoples	Not applicable
Landowners	Not applicable
Women	Not applicable
Researchers	Not applicable
Tourism industry	Not applicable
Local businesses and industry	Not applicable
NGOs	Not applicable
Other specific groups	Not applicable
If you selected 'Other specific groups', please specify	

10.6 - Has the State Party implemented relevant recommendations arising from the World Heritage Committee?

No relevant Committee recommendations to implement

10.7 - Please provide comments relevant to the implementation of recommendations from the World Heritage Committee.

10.8 - Comments, conclusions and/or recommendations related to Monitoring

11. Identification of Priority Management Needs

11.1 - Identification of Priority Management Needs

5.3	Management System/Management Plan		
5.3.7	Some use has been made of the Policy Document on the Impacts of Climate Change on World Heritage Properties at the property		✕
5.3.9	Some use has been made of the Strategy for Reducing Risks from Disasters at World Heritage Properties at the property		✕
6.1	Funding		
6.1.10	Some use has been made of the World Heritage Strategy for Capacity Development at the World Heritage property		✕

Please select 0 more issues.

☒ Please save this question to reflect changes

12. Summary and Conclusions

12.1. Summary - Factors affecting the Property

12.1.1 - Summary - Factors affecting the Property

4.11	Sudden ecological or geological events						
4.11.2	Earthquake	Due to the earthquake-prone area in which the sanctuary of Delphi is located, there is always the risk that parts of the rocks will break away from the slopes of the mountains surrounding the archaeological site and cause damage to antiquities.	Studies are being prepared and implemented to fix the rocky slopes around the archaeological site to prevent the risk of damage to the monument.	The monitoring of this phenomenon is constant.	Ongoing program.	Ephorate of Antiquities of Phokis	No further comments.
4.11.6	Fire (wildfire)	The archaeological site of Delphi is located in an area overgrown with olive trees. Particularly during the summer months, the risk of fire is always present.	A dense fire-fighting network has been built in the archaeological site, which is able to prevent the risk of destruction by fire.	The monitoring of this phenomenon is constant.	Ongoing program.	Ephorate of Antiquities of Phokis.	No further comments.

12.2. Summary - Management Needs

12.2.1 - Summary - Management Needs

5.3	Management System/Management Plan				
		Actions	Timeframe	Lead agency (and others involved)	More info / comment
5.3.7	Some use has been made of the Policy Document on the Impacts of Climate Change on World Heritage Properties at the property	Further use of the Policy Document on the Impacts of Climate Change on World Heritage Properties in collaboration with the Central Services of the Ministry of Culture and the Focal Points	On going	Ministry of Cultural/Central Services Ephorate of Antiquities of Phokis	None
5.3.9	Some use has been made of the Strategy for Reducing Risks from Disasters at World Heritage Properties at the property	Further use of the Strategy for Reducing Risks from Disasters at World Heritage Properties in collaboration with the Central Services of the Ministry of Culture and the Focal Points	On going	Ministry of Culture/Central Services Ephorate of Antiquities of Phokis	None
6.1	Funding				
6.1.10	Some use has been made of the World Heritage Strategy for Capacity Development at the World Heritage property	Further use of the World Heritage Strategy for Capacity Development in collaboration with the Central Services of the Ministry of Culture and the Focal Points	On going	Ministry of Culture/Central Services Ephorate of Antiquities of Phokis	None

12.3. Conclusions on the State of Conservation of the Property

12.3.1 - Following the analysis undertaken for this report, what is the current state of Authenticity of the World Heritage property?

The Authenticity of the World Heritage property **has been preserved**

12.3.2 - Following the analysis undertaken for this report, what is the current state of Integrity of the World Heritage property?

The Integrity of the World Heritage property is **intact**

12.3.3 - Following the analysis undertaken for this report, what is the current state of the World Heritage property's Outstanding Universal Value?

The World Heritage property's Outstanding Universal Value has been **maintained**.

12.3.4 - What is the current state of the property's other values?

Other important cultural and/or natural values and the state of conservation of the World Heritage property are **intact**

12.3.5 - Comments, conclusions and/or recommendations related to the state of conservation of the property.

13. Impact of World Heritage Status

13.1 - Please rate the impacts of World Heritage status of the property in relation to the following areas

Conservation	Very positive
Research and monitoring	Very positive
Management effectiveness	Very positive
Quality of life for local communities and indigenous peoples	Very positive
Recognition	Very positive
Education	Very positive

Infrastructure development	Very positive
Funding for the property	Very positive
International cooperation	Very positive
Political support for conservation	Very positive
Legal/Policy framework	Very positive
Advocacy	Very positive
Institutional coordination	Very positive
Security	Very positive
Gender equality	Very positive
Provision of ecosystem services/ benefits to local communities	Very positive
Social inclusion and equity, and improvement of opportunities for all, irrespective of age, sex, disability, ethnicity, origin, religion, or economic or other status	Very positive
Fostering inclusive local economic development and enhancing livelihood	Very positive
Contributing to conflict prevention, including respect for cultural diversity within and around heritage properties	Very positive
Other	Not applicable
If 'Other', please specify	

13.2 - Comments, conclusions and/or recommendations related to World Heritage status and its impacts

14. Good Practice in the Implementation of the World Heritage Convention

14.1 - Example of good practice in World Heritage protection, identification, conservation or management at the property level

14.2 - Define which topics are covered by this example of best practice at the property level

Sustainable Development
Synergies
State of Conservation
Management
Governance

15. Assessment of the Periodic Reporting Exercise

15.1. Relevance of Periodic Reporting

15.1.1 - Has the Periodic Reporting process improved the understanding of the following?

The World Heritage Convention
The concept of Outstanding Universal Value
The property's Outstanding Universal Value
The concept of Integrity and/or Authenticity
The property's Integrity and/or Authenticity
Management effectiveness to maintain the Outstanding Universal Value
Monitoring and reporting

15.1.2 - Please rate the follow-up to conclusions and recommendations from previous Periodic Reporting exercise by the following entities

State Party	Good
Site Managers	Good
UNESCO World Heritage Centre	Good
Advisory Bodies (ICOMOS, IUCN, ICCROM)	Good

15.2. Use of Data

15.2.1 - How do the authorities in charge of the property plan to use the data recorded from this cycle of Periodic Reporting?

Awareness raising

15.2.2 - Comments on use of data from the Cycle of Periodic Reporting

15.3. Timing and resources

15.3.1 - Entities involved in the filling out of this online questionnaire (tick as many boxes as applicable)

Governmental institutions responsible for cultural and natural heritage

Site Manager/Coordinator World Heritage property staff

15.3.2 - Has a gender balanced contribution and participation been considered in the filling out of this questionnaire?

Gender balance is explicitly considered and effectively implemented in the process.

15.3.3 - Were you given adequate time (i.e. roughly ten months) to gather necessary information and to fill in this questionnaire?

Yes

15.3.4 - Please estimate the time (working hours) needed to complete this questionnaire

10 / 10 / 10 /

15.3.5 - Did you mobilise any additional resources to fill out this questionnaire?

	Additional resources	No	Yes
15.3.5.1	Human resources	<input checked="" type="checkbox"/>	<input type="checkbox"/>
15.3.5.2	Financial resources for organizing consultation meetings/ training	<input checked="" type="checkbox"/>	<input type="checkbox"/>

15.4. Format and content of the Periodic Report

15.4.1 - How accessible was the information required to complete this questionnaire?

All required information was accessible.

15.4.2 - Was the questionnaire easy to use and clear to understand?

		Very Difficult	Difficult	Easy	Very easy
15.4.2.1	Ease of use of questionnaire	<input type="checkbox"/>	<input type="checkbox"/>	<input checked="" type="checkbox"/>	<input type="checkbox"/>
15.4.2.2	Clarity of questions	<input type="checkbox"/>	<input type="checkbox"/>	<input checked="" type="checkbox"/>	<input type="checkbox"/>

15.4.3 - Please provide suggestions for improvement of the Periodic Reporting questionnaire

15.5. Training and Guidance

15.5.1 - Please rate the level of support in terms of training and guidance from the following entities in completing this questionnaire

UNESCO World Heritage Centre	Good
UNESCO (other sectors/field offices)	Not applicable
UNESCO National Commission	Not applicable
ICOMOS International	Not applicable
IUCN International	Not applicable
ICCROM international/regional	Not applicable
ICOMOS national/regional	Not applicable
IUCN national/regional	Not applicable

15.5.2 - Please rate the level of support for completing the Periodic Reporting questionnaire from the following entities

UNESCO World Heritage Centre	Good
State Party Representative (national Focal Point)	Good
UNESCO other sectors (e.g. field office)	Not applicable
National Commission for UNESCO	Not applicable
ICOMOS International	Not applicable
ICCROM International/regional	Not applicable
ICOMOS national/regional	Not applicable
IUCN national/regional	Not applicable

15.5.3 - Were the online training resources prepared by the World Heritage Centre regarding Periodic Reporting adequate for you to complete this questionnaire?

Yes

15.5.4 - If you found that the online training resources were not adequate, what changes would you like to see implemented?

15.6. Actions that will require formal consideration by the World Heritage Committee

15.6.1 - Summary of actions that will require formal consideration by the World Heritage Committee

No item were proposed for update

15.7. Comments, conclusions and/or recommendations related to the Assessment of the Periodic Reporting Exercise

15.7.1 - Comments, conclusions and/or recommendations related to the Assessment of the Periodic Reporting Exercise

15.7.2 - Thank you for having filled in all the questions. Please contact your National Focal Point for validation.