

Historic Centre of Cordoba

1. World Heritage Property Data

1.1 - Name of World Heritage property

Historic Centre of Cordoba

1.2 - World Heritage property details

1.3 - Geographic information table

Name	Coordinates	Property (ha)	Buffer zone (ha)	Total (ha)	Inscription year
Historic Centre of Cordoba	37.879 / -4.78	0	0	0	1984
Total (ha)			0		

1.4 - Map(s)

Title	Date	Link to source
Historic Centre of Cordoba - Map of the inscribed property	1993	
Historic Centre of Cordoba - map of inscribed property	2015	

1.5 - Web and Social Media data of the property (if applicable)

- [Córdoba](#)
- [Patrimonio de la Humanidad en España \(in Spanish only\)](#)
- [Ciudades Patrimonio de la Humanidad de España](#)
- [Ministerio de Educación, Cultura y Deporte \(in Spanish\)](#)
- [Patrimonio de la Humanidad in Spanish\)](#)
- [Turismo de Córdoba](#)
- [Córdoba Patrimonio de la Humanidad - Presentación \(in Spanish\)](#)
- [Ciudades Patrimonio de la Humanidad](#)
- [Ministerio de Educación, Cultura y Deporte \(in Spanish\)](#)

Comment

<https://www.ourplaceworldheritage.com/our-collection/> <https://whc.unesco.org/en/activities/1319/> <https://whc.unesco.org/en/list/313>
<https://www.culturaydeporte.gob.es/cultura/areas/patrimonio/mc/patrimoniomundial/bienes-declarados/por-ano-de-inscripcion/1984/cordoba.html>
<https://www.turismodecordoba.org/patrimonio-de-la-humanidad> <https://www.cordobapatrimoniodelahumanidad.com/index.php>
<https://www.gmucordoba.es/patrimonio-de-la-humanidad> <https://www.ciudadespatrimonio.org/ciudades/index.php?cd=4>

2. Other Conventions/Programmes under which the World Heritage property is protected (if applicable)

2.1 - Records indicate that your World Heritage property (in whole or in part) is designated and/or protected under the Conventions/programmes shown in the prefilled table below. Please check and amend as necessary.

		The World Heritage property (in whole or in part) <u>is</u> designated and/or protected under this convention/programme	The World Heritage property (in whole or in part) <u>is not</u> designated and/or protected under this convention/programme
2.1.1	International Register of Cultural Property under Special Protection (1954 Hague Convention for the Protection of Cultural Property in the Event of Armed Conflict)		×
2.1.2	List of Cultural Property under Enhanced Protection (Second Protocol to the 1954 Hague Convention for the Protection of Cultural Property in the Event of Armed Conflict)		×
2.1.3	The List of Wetlands of International Importance (The Ramsar List) (Convention on Wetlands of International Importance (Ramsar Convention))		×
2.1.4	World Network of Biosphere Reserves Man and the Biosphere (MAB) Programme		×
2.1.5	Global Geoparks Network UNESCO Global Geoparks		×

2.2 - Please provide comments on 2.1 if necessary

2.3 - Do your national authorities intend to request the granting of Enhanced Protection (if relevant) under the Second Protocol to the 1954 Hague Convention for the Protection of Cultural Property in the Event of Armed Conflict for the World Heritage property in the next three years?

Not applicable

2.4 - Do your national authorities intend to designate whole or part of the World Heritage property for inclusion in the List of Wetlands of International Importance (The Ramsar List), if relevant, in the next three years?

Not applicable

2.5 - Do your national authorities intend to designate whole or part of the World Heritage property as a Man and Biosphere Reserve (if relevant) in the next three years?

Not applicable

2.6 - Do your national authorities intend to apply for whole or part of World Heritage property to be designated as a UNESCO Global Geopark (if relevant) in the next three years?

Not applicable

2.7 - Please indicate the level of cooperation at property level between designations under different Conventions/Programmes

2.7.1	1954 Hague Convention for the Protection of Cultural Property in the Event of Armed Conflict	
2.7.1	There is no contact with the Focal Point(s) of this designation/programme.	✘
2.7.2	The World Heritage Site Manager occasionally communicates with the Focal Point(s) of this designation/programme.	
2.7.3	The World Heritage Site Manager regularly communicates with the Focal Point(s) of this designation/programme.	
2.7.4	The World Heritage Site Manager also manages this designation/programme.	
2.7.2	Second Protocol to the 1954 Hague Convention for the Protection of Cultural Property in the Event of Armed Conflict	
2.7.1	There is no contact with the Focal Point(s) of this designation/programme.	✘
2.7.2	The World Heritage Site Manager occasionally communicates with the Focal Point(s) of this designation/programme.	
2.7.3	The World Heritage Site Manager regularly communicates with the Focal Point(s) of this designation/programme.	
2.7.4	The World Heritage Site Manager also manages this designation/programme.	
2.7.3	Convention on Wetlands of International Importance (Ramsar Convention)	
2.7.1	There is no contact with the Focal Point(s) of this designation/programme.	✘
2.7.2	The World Heritage Site Manager occasionally communicates with the Focal Point(s) of this designation/programme.	
2.7.3	The World Heritage Site Manager regularly communicates with the Focal Point(s) of this designation/programme.	
2.7.4	The World Heritage Site Manager also manages this designation/programme.	
2.7.4	Man and the Biosphere (MAB) Programme	
2.7.1	There is no contact with the Focal Point(s) of this designation/programme.	✘
2.7.2	The World Heritage Site Manager occasionally communicates with the Focal Point(s) of this designation/programme.	
2.7.3	The World Heritage Site Manager regularly communicates with the Focal Point(s) of this designation/programme.	
2.7.4	The World Heritage Site Manager also manages this designation/programme.	
2.7.5	UNESCO Global Geoparks	
2.7.1	There is no contact with the Focal Point(s) of this designation/programme.	✘
2.7.2	The World Heritage Site Manager occasionally communicates with the Focal Point(s) of this designation/programme.	
2.7.3	The World Heritage Site Manager regularly communicates with the Focal Point(s) of this designation/programme.	
2.7.4	The World Heritage Site Manager also manages this designation/programme.	

2.8 - Please add any further comments on cooperation with the other designation(s)/programme(s)

2.9 - Are you aware of any elements associated with the World Heritage property that have been inscribed on the Representative List of the Intangible Cultural Heritage?

Yes

2.10 - Please list any elements associated with the World Heritage property inscribed under the Convention for the Safeguarding of the

Intangible Cultural Heritage of which you are aware

Flamenco (2010) Fiesta of the patios in Cordova (2012) Mediterranean diet (2013)

2.11 - Are you aware of any documentary heritage listed under the Memory of the World Programme associated with the World Heritage property?

Not aware

2.12 - Please list any documentary heritage associated with the World Heritage property listed under the Memory of the World Programme of which you are aware.

3. Statement of Outstanding Universal Value

3.1 - Statement of Outstanding Universal Value for the property as adopted by the World Heritage Committee

Statement of Outstanding Universal Value

Brief synthesis

Founded by the Romans in the 2nd century BC near the pre-existing Tartesian Corduba, capital of Baetica, Cordoba acquired great importance during the period of Augustus. It became the capital of the emirate depending on Damascus in the 8th century. In 929, Abderraman III established it as the headquarters of the independent Caliphate. Cordoba's period of greatest glory began in the 8th century after the Moorish conquest, when some 300 mosques and innumerable palaces and public buildings were built to rival the splendors of Constantinople, Damascus and Baghdad. In the 13th century, under Ferdinand III, Cordoba's Great Mosque was turned into a cathedral and new defensive structures, particularly the Alcazar de los Reyes Cristianos and the Torre Foralaza de la Calahorra, were erected.

The Historic Centre of Cordoba now comprises the streets surrounding the Great Mosque and all the parcels of land opening on to these, together with all the blocks of houses around the mosque-cathedral. This area extends to the other bank of the River Guadalquivir (to include the Roman bridge and the Calahorra) in the south, to the Calle San Fernando in the east, to the boundary of the commercial centre in the north, and incorporating the Alcázar de los Reyes Cristianos and the San Basilio quarter in the west.

The city, by virtue of its extent and plan, its historical significance as a living expression of the different cultures that have existed there, and its relationship with the river, is a historical ensemble of extraordinary value. It represented an obligatory passage between the south and the "meseta", and was an important port, from which mining and agricultural products from the mountains and countryside were exported.

The Historic Centre of Cordoba creates the perfect urban and landscape setting for the Mosque. It reflects thousands of years of occupation by different cultural groups – Roman, Visigoth, Islam, Judaism and Christian-, that all left a mark. This area reflects the urban and architectural complexity reached during the Roman era and the splendour of the great Islamic city, which, between the 8th and the 10th centuries, represented the main urban and cultural focus in the western world. Its monumental richness and the unique residential architecture stand out. There are still many ancestral homes and traditional houses. The communal houses built around interior courtyards (casa-patio) are the best example of Cordoban houses. They are of Roman origin with an Andalusian touch, and they heighten the presence of water and plants in daily life.

The Great Mosque of Cordoba represents a unique artistic achievement due to its size and the sheer boldness of the height of its ceilings. It is an irreplaceable testimony of the Caliphate of Cordoba and it is the most emblematic monument of Islamic religious architecture. It was the second biggest in surface area, after the Holy Mosque in Mecca, previously only reached by the Blue Mosque (Istanbul, 1588), and was a very unusual type of mosque that bears witness to the presence of Islam in the West. The Great Mosque of Cordoba was also very influential on Western Islamic art since the 8th century just as in the neo-Moorish style in the 19th century.

Concerning architecture, it has represented a testing ground for building techniques, which have influenced both the Arabic and Christian cultures alike since the 8th century.

It is an architectural hybrid that joins together many of the artistic values of East and West and includes elements hitherto unheard-of in Islamic religious architecture, including the use of double arches to support the roof. The direct forerunners to this can be found in the Los Milagros (Miracles) Aqueduct in Merida. Its building techniques - the use of stone with brick - were a novelty reusing and integrating Roman/Visigoth techniques. Also it included the "honeycomb" capital, which differs from the Corinthian capital, characteristic of caliph art. Subsequently, this was to greatly influence all Spanish architecture. Likewise the combination of the ribbed vault, with a system of intertwined polioval arches gives stability and solidity to the ensemble, and it represents a first class architectural milestone a hundred years before the ribbed vault appeared in France.

Criterion (i): The Great Mosque of Cordoba, with its dimensions and the boldness of its interior elevation, which were never imitated, make it a unique artistic creation

Criterion (ii): Despite its uniqueness, the mosque of Cordoba has exercised a considerable influence on western Muslim art from the 8th century. It influenced as well the development of "Neo-Moresque" styles of the 19th century.

Criterion (iii): The Historic Centre of Córdoba is the highly relevant testimony to the Caliphate of Cordoba (929-1031): this city - which, it is said, enclosed 300 mosques and innumerable palaces - [was] the rival of Constantinople and Baghdad.

Criterion (iv): It is an outstanding example of the religious architecture of Islam.

Integrity

The Great Mosque of Cordoba was inscribed on the World Heritage List in 1984 and the property was extended in 1994 to include part of the Historic Centre, the Alcázar (the fortress), and extending south to the banks of the River Guadalquivir, the Roman Bridge and the Calahorra Tower. The total area encompasses 80.28 ha.

The Historic Centre of Cordoba maintains its material integrity and there are no elements threatening it. The Centre maintains a unitary character due to the urban areas and historic buildings there, with a large number of protected buildings with adequate conditions of conservation and use.

The Great Mosque, with its juxtaposition of cultures and architectural styles, has retained its material integrity. It was built in the 8th century, over the remains of the Visigoth Basilica of San Vicente. There were consecutive extensions carried out over three centuries, and in 1236 the Christian Cathedral was installed. The greatest reconstruction was carried out in the Renaissance period, between 1523 and 1599, which resulted in its present structure of space. Its continued religious use has ensured in large part its preservation.

Authenticity

The property maintains conditions of authenticity expressed through the presence of the urban fabric and the historic buildings, where there have been hardly any urban renovations, and where layout and form has been maintained. Córdoba has grown organically and continuously over two millennia. As a result, many of its buildings bear witness to the successive changes in taste and style, reconstruction following destruction and changes in use. However, the townscape has maintained

an authenticity of its own. There is still a high level of building traditions and techniques, situation and surroundings, that are reflected in the presence of the urban areas, historic buildings, the image and the treatment of the public spaces. Other monuments included in the area, belonging to different styles and timelines, hold a high degree of authenticity of shape, design, materials and uses, which can be added to the great number of architectural types: ancestral homes, casa-patios, corrales (tenement houses) etc.

The Great Mosque has fully maintained its authenticity in terms of its shape, design, materials, use and function. The juxtaposition of styles bestows an indisputable authenticity and adds originality. An example of the material assimilation and the proof of authenticity of the monument is the way old Roman and Visigoth columns were reused in Islamic architecture.

Protection and management requirements

There is a legal framework in place to ensure the protection of the property, basically provided by the State Law 16/1985 of Spanish Historical Heritage and the Law 14/2007 of Historic Heritage of Andalusia. The Regional Government of Andalusia is the authority responsible for the safeguarding of the property and for heritage protection. The Town Council, as the closest authority, is responsible for developing urban planning policies and strategies to protect and enhance the property. There is also a Municipal Office for the Historic Centre with specialized technicians and administrative personnel to manage the guardianship and to promote the Historic Centre of Cordoba.

The inscribed area forms part of the larger "Historic Ensemble" of Cordoba, which is protected by heritage legislation. The Historic Ensemble has an overall protected area of 246 ha and is protected through the Special Plan of Protection and Catalogue. The 80.28 ha corresponding to the World Heritage property represent 32% of the historic ensemble.

Unique buildings have the maximum level of protection existing in Heritage Legislation, as they have been declared Property of Cultural Interest under the category of Monuments.

The Special Plan of Historic Ensembles establishes the protection conditions for maintenance of the urban structure, types and traditional image, and includes an extensive catalogue in which 119 individual monuments and 513 buildings are registered, and another 1163 plots are protected as "catalogued ensembles". The Special Protection Plan proposed specific actions for urban restoration. These include the remodelling of the Monumental Axis and the visitor reception centre next to the Mosque, improving the connection of the historic centre with the different installations which are being set up on the left bank of the River Guadalquivir: a Congress centre, a Contemporary Art Museum, the water mills, the future Fine Arts Museum, etc. Likewise, the special plans for the monumental ensemble of the Christian Fortress, Royal Stables and the River Guadalquivir are to improve the visual and symbolic setting when contemplating the historic façade from the riverbank. The Plan of Accessibility will be centred on the re-planning of public spaces. Many of these actions will need to be integrated into a World Heritage Management Plan to be drawn up by the Town Council.

3.2 - Please list the key attributes of Outstanding Universal Value of your property and give an assessment of their condition. As a guideline, it is suggested to focus on approximately five key attributes (no more than 15 overall).

	Brief identification of attribute	Preserved	Compromised	Seriously compromised	Lost
3.2.1	The unique character of the Mosque, both in its original conception as an Umayyad dynastic building, and in its subsequent transformation to its current state, housing the Renaissance cathedral	✗			
3.2.2	Architectural innovations employed: The large dimensions of the building and the audacity of the height of its ceilings; the use of the superimposed arch; columns, capitals and materials recycled from previous constructions; innovative use of the combination of stone and brick as a construction technique; combination of the ribbed vault with a system of interlaced poly-lobed arches that give stability and solidity to the whole; and the use of a system of poly-lobed arches that give stability and solidity to the whole	✗			
3.2.3	The Mosque of Cordoba synthesized Eastern and Western elements and became a source of influence in Western Muslim art and in the later "neo-Moorish" styles of the 19th century	✗			
3.2.4	Port city: location of the Roman city at the last navigable point of the Guadalquivir River, acting as a hinge between the valley and the plateau, where the main communication routes converge, as in its Tartessian-Turdetan predecessor.	✗			
3.2.5	Bridge city: extension of the Roman city towards the river, construction of a bridge that gives continuity to the Via Augusta, intensifying the nodal condition of the city. The vital importance of the bridge throughout the history of the city is materialized in its conservation and the related constructions of the Puerta del Puente and the Calahorra	✗			
3.2.6	Historical landscape defined by the relationship between the city and the river. The Historic Center of Cordoba constitutes, even today, the most relevant testimony of the capital of the Umayyad Caliphate, forming together with Madinat al-Zahra a unit defined by the historic landscape that still survives in this point of the Guadalquivir valley	✗			
3.2.7	City of cities: the Historical Complex of Cordoba is the result of a historical process of three millennia, materialized in the Villa, a walled perimeter defined between the 2nd century B.C. and the 1st century A.D. in front of the ancient Tartessian-Turdetan city; the Axerquia, a new walled perimeter defined at the beginning of the 11th century, on the occasion of the fitna; and the new Alcazars, with the extension of the ancient Alcazar between the 12th and 15th centuries	✗			
3.2.8	Urban and cultural focus of the western world between the 8th and 10th centuries	✗			
3.2.9	Organic urban fabric resulting from the settlement of different cultures on the same spatial enclosure in which a great diversity of uses have developed, in which the shape of the city and the layout of the successive fortified enclosures stand out; the churches, palaces and convents as large complexes structuring the urban fabric; and the network of historic roads materialized in the ancient gates that link the city with the territory	✗			
3.2.10	The homogeneous profile of the historic city's hamlet interrupted by the volume of the Cathedral Mosque, the bell towers and towers of the churches		✗		
3.2.11	Uniqueness of residential architecture, closed to the outside and turned towards the courtyard. The courtyard as a structuring element of palaces and houses that plays the role of interior façade. The Fiesta de los Patios as the most outstanding expression of a community tradition of beautification of architecture through the use of flowers and plants	✗			

3.2.12	Place of worship and reference for different religions. Cordoba preserves the presence of the religions that shaped the culture that define its history, born of the religious syncretism of the classical Roman world, the Roman Temple of Claudio Marcelo Street, the Synagogue, the Mosque-Cathedral and other mosques are preserved imbricated in the current Christian churches	X			
3.2.13					
3.2.14					
3.2.15					

3.3 - Comments, conclusions and/or recommendations related to Statement of Outstanding Universal Value

4. Factors Affecting the Property

4.1. Buildings and Development

4.1.1 - Housing

Previous answer Cycle 2 (17/07/2014):

- Relevant, Negative, Potential, Inside, Outside

X Relevant		Not relevant					
	Impact		Origin		Trend of impact		
Impact	Current	Potential	Inside	Outside	Decreasing	Stable	Increasing
Positive							
Negative X	X		X				↗

4.1.2 - Commercial development

Previous answer Cycle 2 (17/07/2014):

- Relevant, Negative, Potential, Inside, Outside

X Relevant		Not relevant					
	Impact		Origin		Trend of impact		
Impact	Current	Potential	Inside	Outside	Decreasing	Stable	Increasing
Positive							
Negative X		X	X				↗

4.1.3 - Industrial areas

Previous answer Cycle 2 (17/07/2014):

- Not relevant

Relevant	X Not relevant
----------	----------------

4.1.4 - Major visitor accommodation and associated infrastructure

Previous answer Cycle 2 (17/07/2014):

- Relevant, Negative, Potential, Inside

X Relevant		Not relevant					
	Impact		Origin		Trend of impact		
Impact	Current	Potential	Inside	Outside	Decreasing	Stable	Increasing
Positive							
Negative X	X						↗

4.1.5 - Interpretative and visitation facilities

Previous answer Cycle 2 (17/07/2014):

- Relevant, Positive, Current, Inside, Outside

X Relevant		Not relevant					
	Impact		Origin		Trend of impact		
Impact	Current	Potential	Inside	Outside	Decreasing	Stable	Increasing
Positive X	X		X	X		→	
Negative							

4.1.6 - Please comment as necessary on how the factors selected as relevant in 4.1 are affecting the property either negatively or positively

4.2. Transportation Infrastructure

4.2.1 - Ground transport infrastructure

Previous answer Cycle 2 (17/07/2014):

- Not relevant

<input checked="" type="checkbox"/> Relevant		<input type="checkbox"/> Not relevant					
Impact	Impact		Origin		Trend of impact		
	Current	Potential	Inside	Outside	Decreasing	Stable	Increasing
Positive							
Negative <input checked="" type="checkbox"/>	<input checked="" type="checkbox"/>	<input checked="" type="checkbox"/>	<input checked="" type="checkbox"/>	<input checked="" type="checkbox"/>			<input checked="" type="checkbox"/>

4.2.2 - Underground transport infrastructure

Previous answer Cycle 2 (17/07/2014):

- Not relevant

<input type="checkbox"/> Relevant	<input checked="" type="checkbox"/> Not relevant
-----------------------------------	--

4.2.3 - Air transport infrastructure

Previous answer Cycle 2 (17/07/2014):

- Not relevant

<input type="checkbox"/> Relevant	<input checked="" type="checkbox"/> Not relevant
-----------------------------------	--

4.2.4 - Marine transport infrastructure

Previous answer Cycle 2 (17/07/2014):

- Not relevant

<input type="checkbox"/> Relevant	<input checked="" type="checkbox"/> Not relevant
-----------------------------------	--

4.2.5 - Effects arising from use of transportation infrastructure

Previous answer Cycle 2 (17/07/2014):

- Not relevant

<input type="checkbox"/> Relevant	<input checked="" type="checkbox"/> Not relevant
-----------------------------------	--

4.2.6 - Please comment as necessary on how the factors selected as relevant in 4.2 are affecting the property either negatively or positively

4.3. Services Infrastructures

4.3.1 - Water infrastructure

Previous answer Cycle 2 (17/07/2014):

- Not relevant

<input type="checkbox"/> Relevant	<input checked="" type="checkbox"/> Not relevant
-----------------------------------	--

4.3.2 - Renewable energy facilities

Previous answer Cycle 2 (17/07/2014):

- Not relevant

<input checked="" type="checkbox"/> Relevant		<input type="checkbox"/> Not relevant					
Impact	Impact		Origin		Trend of impact		
	Current	Potential	Inside	Outside	Decreasing	Stable	Increasing
Positive <input checked="" type="checkbox"/>		<input checked="" type="checkbox"/>	<input checked="" type="checkbox"/>				<input checked="" type="checkbox"/>
Negative <input checked="" type="checkbox"/>		<input checked="" type="checkbox"/>	<input checked="" type="checkbox"/>				<input checked="" type="checkbox"/>

4.3.3 - Non-renewable energy facilities

Previous answer Cycle 2 (17/07/2014):

- Not relevant

<input type="checkbox"/> Relevant	<input checked="" type="checkbox"/> Not relevant
-----------------------------------	--

4.3.4 - Localised utilities

Previous answer Cycle 2 (17/07/2014):

- Not relevant

Relevant

✘ Not relevant

4.3.5 - Major linear utilities

Previous answer Cycle 2 (17/07/2014):

- Not relevant

Relevant

✘ Not relevant

4.3.6 - Please comment as necessary on how the factors selected as relevant in 4.3 are affecting the property either negatively or positively

The proliferation of the installation of solar panels in the historic center is currently a concern. In principle, their installation is prohibited, but there is a lot of social pressure to authorize their installation, and some owners are installing them without a license. Preliminary studies have been carried out on the impact that the installation of panels would have, and so that the historic landscape would not be affected, the possibility of installing panels would be small

4.4. Pollution

4.4.1 - Pollution of marine waters

Previous answer Cycle 2 (17/07/2014):

- Not relevant

Relevant

✘ Not relevant

4.4.2 - Ground water pollution

Previous answer Cycle 2 (17/07/2014):

- Not relevant

Relevant

✘ Not relevant

4.4.3 - Surface water pollution

Previous answer Cycle 2 (17/07/2014):

- Not relevant

Relevant

✘ Not relevant

4.4.4 - Air pollution

Previous answer Cycle 2 (17/07/2014):

- Not relevant

Relevant

✘ Not relevant

4.4.5 - Solid waste

Previous answer Cycle 2 (17/07/2014):

- Not relevant

Relevant

✘ Not relevant

4.4.6 - Input of excess energy

Previous answer Cycle 2 (17/07/2014):

- Not relevant

Relevant

✘ Not relevant

4.4.7 - Please comment as necessary on how the factors selected as relevant in 4.4 are affecting the property either negatively or positively

4.5. Biological resource use/modification

4.5.1 - Fishing/collecting aquatic resources

Previous answer Cycle 2 (17/07/2014):

- Not relevant

Relevant

✘ Not relevant

4.5.2 - Aquaculture

Previous answer Cycle 2 (17/07/2014):

- Not relevant

Relevant Not relevant

4.5.3 - Land conversion

Previous answer Cycle 2 (17/07/2014):

- Not relevant

Relevant Not relevant

4.5.4 - Livestock farming/Grazing of domesticated animals

Previous answer Cycle 2 (17/07/2014):

- Relevant, Positive, Current, Inside

Relevant Not relevant

Impact	Impact		Origin		Trend of impact		
	Current	Potential	Inside	Outside	Decreasing	Stable	Increasing
Positive <input checked="" type="checkbox"/>	<input checked="" type="checkbox"/>		<input checked="" type="checkbox"/>				
Negative							

4.5.5 - Crop production

Previous answer Cycle 2 (17/07/2014):

- Not relevant

Relevant Not relevant

4.5.6 - Commercial wild plant collection

Previous answer Cycle 2 (17/07/2014):

- Not relevant

Relevant Not relevant

4.5.7 - Subsistence wild plant collection

Previous answer Cycle 2 (17/07/2014):

- Not relevant

Relevant Not relevant

4.5.8 - Commercial hunting

Previous answer Cycle 2 (17/07/2014):

- Not relevant

Relevant Not relevant

4.5.9 - Subsistence hunting

Previous answer Cycle 2 (17/07/2014):

- Not relevant

Relevant Not relevant

4.5.10 - Forestry/Wood production

Previous answer Cycle 2 (17/07/2014):

- Not relevant

Relevant Not relevant

4.5.11 - Please comment as necessary on how the factors selected as relevant in 4.5 are affecting the property either negatively or positively

4.6. Physical resource extraction

4.6.1 - Mining

Previous answer Cycle 2 (17/07/2014):

- Not relevant

Relevant Not relevant

4.6.2 - Quarrying

Previous answer Cycle 2 (17/07/2014):

- Not relevant

Relevant	<input checked="" type="checkbox"/> Not relevant
----------	--

4.6.3 - Oil and gas

Previous answer Cycle 2 (17/07/2014):

- Not relevant

Relevant	<input checked="" type="checkbox"/> Not relevant
----------	--

4.6.4 - Water (extraction)

Previous answer Cycle 2 (17/07/2014):

- Not relevant

Relevant	<input checked="" type="checkbox"/> Not relevant
----------	--

4.6.5 - Please comment as necessary on how the factors selected as relevant in 4.6 are affecting the property either negatively or positively

4.7. Local conditions affecting physical fabric

4.7.1 - Wind

Previous answer Cycle 2 (17/07/2014):

- Not relevant

Relevant	<input checked="" type="checkbox"/> Not relevant
----------	--

4.7.2 - Relative humidity

Previous answer Cycle 2 (17/07/2014):

- Not relevant

Relevant	<input checked="" type="checkbox"/> Not relevant
----------	--

4.7.3 - Temperature

Previous answer Cycle 2 (17/07/2014):

- Not relevant

Relevant	<input checked="" type="checkbox"/> Not relevant
----------	--

4.7.4 - Radiation/Light

Previous answer Cycle 2 (17/07/2014):

- Not relevant

Relevant	<input checked="" type="checkbox"/> Not relevant
----------	--

4.7.5 - Dust

Previous answer Cycle 2 (17/07/2014):

- Not relevant

Relevant	<input checked="" type="checkbox"/> Not relevant
----------	--

4.7.6 - Water (rain/water table)

Previous answer Cycle 2 (17/07/2014):

- Not relevant

Relevant	<input checked="" type="checkbox"/> Not relevant
----------	--

4.7.7 - Pests

Previous answer Cycle 2 (17/07/2014):

- Relevant, Negative, Potential, Inside

<input checked="" type="checkbox"/> Relevant	<input type="checkbox"/> Not relevant
--	---------------------------------------

Impact	Impact		Origin		Trend of impact		
	Current	Potential	Inside	Outside	Decreasing	Stable	Increasing
Positive							
Negative <input checked="" type="checkbox"/>	<input checked="" type="checkbox"/>		<input checked="" type="checkbox"/>	<input checked="" type="checkbox"/>			<input checked="" type="checkbox"/>

4.7.8 - Micro-organisms

Previous answer Cycle 2 (17/07/2014):

- Not relevant

Relevant	<input checked="" type="checkbox"/> Not relevant
----------	--

4.7.9 - Please comment as necessary on how the factors selected as relevant in 4.7 are affecting the property either negatively or positively

4.8. Social/Cultural uses of heritage

4.8.1 - Ritual/Spiritual/Religious and associative uses

Previous answer Cycle 2 (17/07/2014):

- Relevant, Positive, Current, Inside

<input checked="" type="checkbox"/> Relevant	<input type="checkbox"/> Not relevant						
	Impact		Origin		Trend of impact		
Impact	Current	Potential	Inside	Outside	Decreasing	Stable	Increasing
Positive <input checked="" type="checkbox"/>	<input checked="" type="checkbox"/>		<input checked="" type="checkbox"/>				
Negative <input checked="" type="checkbox"/>	<input checked="" type="checkbox"/>		<input checked="" type="checkbox"/>				

4.8.2 - Society's valuing of heritage

Previous answer Cycle 2 (17/07/2014):

- Relevant, Positive, Current, Inside, Outside

<input checked="" type="checkbox"/> Relevant	<input type="checkbox"/> Not relevant						
	Impact		Origin		Trend of impact		
Impact	Current	Potential	Inside	Outside	Decreasing	Stable	Increasing
Positive <input checked="" type="checkbox"/>	<input checked="" type="checkbox"/>		<input checked="" type="checkbox"/>	<input checked="" type="checkbox"/>			
Negative							

4.8.3 - Indigenous hunting, gathering and collecting

Previous answer Cycle 2 (17/07/2014):

- Not relevant

Relevant	<input checked="" type="checkbox"/> Not relevant
----------	--

4.8.4 - Changes in traditional ways of life and knowledge system

Previous answer Cycle 2 (17/07/2014):

- Not relevant

<input checked="" type="checkbox"/> Relevant	<input type="checkbox"/> Not relevant						
	Impact		Origin		Trend of impact		
Impact	Current	Potential	Inside	Outside	Decreasing	Stable	Increasing
Positive							
Negative <input checked="" type="checkbox"/>	<input checked="" type="checkbox"/>		<input checked="" type="checkbox"/>	<input checked="" type="checkbox"/>			

4.8.5 - Identity, social cohesion, changes in local population and community

Previous answer Cycle 2 (17/07/2014):

- Relevant, Positive, Negative, Potential, Inside

<input checked="" type="checkbox"/> Relevant	<input type="checkbox"/> Not relevant						
	Impact		Origin		Trend of impact		
Impact	Current	Potential	Inside	Outside	Decreasing	Stable	Increasing
Positive							
Negative <input checked="" type="checkbox"/>	<input checked="" type="checkbox"/>		<input checked="" type="checkbox"/>				

4.8.6 - Impacts of tourism/Visitation/Recreation

Previous answer Cycle 2 (17/07/2014):

- Not relevant

<input checked="" type="checkbox"/> Relevant	<input type="checkbox"/> Not relevant						
	Impact		Origin		Trend of impact		

Impact	🔴 Current	🟡 Potential	🟢 Inside	🟢 Outside	📉 Decreasing	➡ Stable	📈 Increasing
➕ Positive ✕	✕		✕				📈
➖ Negative ✕	✕		✕				📈

4.8.7 - Please comment as necessary on how the factors selected as relevant in 4.8 are affecting the property either negatively or positively

The celebration of Holy Week, the May Crosses and the Festival de los Patios de Córdoba are three very important celebrations for the people of Córdoba, which have a positive impact on the city, but at the same time the intensive use of the Historical Complex causes significant inconvenience to its inhabitants

4.9. Other human activities

4.9.1 - Illegal activities

Previous answer Cycle 2 (17/07/2014):

- Not relevant

Relevant	✕ Not relevant
----------	----------------

4.9.2 - Deliberate destruction of heritage

Previous answer Cycle 2 (17/07/2014):

- Not relevant

✕ Relevant	Not relevant
------------	--------------

Impact	Impact		Origin		Trend of impact		
	🔴 Current	🟡 Potential	🟢 Inside	🟢 Outside	📉 Decreasing	➡ Stable	📈 Increasing
➕ Positive							
➖ Negative ✕	✕		✕				

4.9.3 - Military training

Previous answer Cycle 2 (17/07/2014):

- Not relevant

Relevant	✕ Not relevant
----------	----------------

4.9.4 - War

Previous answer Cycle 2 (17/07/2014):

- Not relevant

Relevant	✕ Not relevant
----------	----------------

4.9.5 - Terrorism

Previous answer Cycle 2 (17/07/2014):

- Not relevant

Relevant	✕ Not relevant
----------	----------------

4.9.6 - Civil unrest

Previous answer Cycle 2 (17/07/2014):

- Not relevant

Relevant	✕ Not relevant
----------	----------------

4.9.7 - Please comment as necessary on how the factors selected as relevant in 4.9 are affecting the property either negatively or positively

4.10. Climate change and severe weather events

4.10.1 - Storms

Previous answer Cycle 2 (17/07/2014):

- Not relevant

Relevant	✕ Not relevant
----------	----------------

4.10.2 - Flooding

Previous answer Cycle 2 (17/07/2014):

- Not relevant

Relevant	✕ Not relevant
----------	----------------

4.10.3 - Drought

Previous answer Cycle 2 (17/07/2014):

- Not relevant

Relevant

✘ Not relevant

4.10.4 - Desertification

Previous answer Cycle 2 (17/07/2014):

- Not relevant

Relevant

✘ Not relevant

4.10.5 - Changes to oceanic waters

Previous answer Cycle 2 (17/07/2014):

- Not relevant

Relevant

✘ Not relevant

4.10.6 - Temperature change

Previous answer Cycle 2 (17/07/2014):

- Not relevant

Relevant

✘ Not relevant

4.10.7 - Other climate change impacts

Previous answer Cycle 2 (17/07/2014):

- Not relevant

Relevant

✘ Not relevant

4.10.8 - Please comment as necessary on how the factors selected as relevant in 4.10 are affecting the property either negatively or positively

4.11. Sudden ecological or geological events

4.11.1 - Volcanic eruption

Previous answer Cycle 2 (17/07/2014):

- Not relevant

Relevant

✘ Not relevant

4.11.2 - Earthquake

Previous answer Cycle 2 (17/07/2014):

- Not relevant

Relevant

✘ Not relevant

4.11.3 - Tsunami/Tidal wave

Previous answer Cycle 2 (17/07/2014):

- Not relevant

Relevant

✘ Not relevant

4.11.4 - Avalanche/Landslide

Previous answer Cycle 2 (17/07/2014):

- Not relevant

Relevant

✘ Not relevant

4.11.5 - Erosion and siltation/Deposition

Previous answer Cycle 2 (17/07/2014):

- Not relevant

Relevant

✘ Not relevant

4.11.6 - Fire (wildfire)

Previous answer Cycle 2 (17/07/2014):

- Not relevant

Relevant

✘ Not relevant

4.11.7 - Please comment as necessary on how the factors selected as relevant in 4.11 are affecting the property either negatively or positively

4.12. Invasive/alien species or hyper-abundant species

4.12.1 - Translocated species

Previous answer Cycle 2 (17/07/2014):

- Not relevant

Relevant	<input checked="" type="checkbox"/> Not relevant
----------	--

4.12.2 - Invasive/Alien terrestrial species

Previous answer Cycle 2 (17/07/2014):

- Relevant, Negative, Current, Inside

<input checked="" type="checkbox"/> Relevant	Not relevant
--	--------------

	Impact		Origin		Trend of impact		
Impact	Current	Potential	Inside	Outside	Decreasing	Stable	Increasing
Positive							
Negative <input checked="" type="checkbox"/>	<input checked="" type="checkbox"/>		<input checked="" type="checkbox"/>				

4.12.3 - Invasive/Alien freshwater species

Previous answer Cycle 2 (17/07/2014):

- Not relevant

Relevant	<input checked="" type="checkbox"/> Not relevant
----------	--

4.12.4 - Invasive/Alien marine species

Previous answer Cycle 2 (17/07/2014):

- Not relevant

Relevant	<input checked="" type="checkbox"/> Not relevant
----------	--

4.12.5 - Hyper-abundant species

Previous answer Cycle 2 (17/07/2014):

- Not relevant

Relevant	<input checked="" type="checkbox"/> Not relevant
----------	--

4.12.6 - Modified genetic material

Previous answer Cycle 2 (17/07/2014):

- Not relevant

Relevant	<input checked="" type="checkbox"/> Not relevant
----------	--

4.12.7 - Please comment as necessary on how the factors selected as relevant in 4.12 are affecting the property either negatively or positively

4.13. Management and institutional factors

4.13.1 - Management system/Management plan

<input checked="" type="checkbox"/> Relevant	Not relevant
--	--------------

	Impact		Origin		Trend of impact		
Impact	Current	Potential	Inside	Outside	Decreasing	Stable	Increasing
Positive <input checked="" type="checkbox"/>		<input checked="" type="checkbox"/>	<input checked="" type="checkbox"/>	<input checked="" type="checkbox"/>			
Negative <input checked="" type="checkbox"/>	<input checked="" type="checkbox"/>		<input checked="" type="checkbox"/>	<input checked="" type="checkbox"/>			

4.13.2 - Legal framework

<input checked="" type="checkbox"/> Relevant	Not relevant
--	--------------

	Impact		Origin		Trend of impact		
Impact	Current	Potential	Inside	Outside	Decreasing	Stable	Increasing
Positive <input checked="" type="checkbox"/>	<input checked="" type="checkbox"/>		<input checked="" type="checkbox"/>	<input checked="" type="checkbox"/>			

<input checked="" type="checkbox"/> Negative							
--	--	--	--	--	--	--	--

4.13.3 - Governance

<input checked="" type="checkbox"/> Relevant				Not relevant			
	Impact		Origin		Trend of impact		
Impact	<input checked="" type="checkbox"/> Current	<input checked="" type="checkbox"/> Potential	<input checked="" type="checkbox"/> Inside	<input checked="" type="checkbox"/> Outside	<input checked="" type="checkbox"/> Decreasing	<input checked="" type="checkbox"/> Stable	<input checked="" type="checkbox"/> Increasing
<input checked="" type="checkbox"/> Positive		<input checked="" type="checkbox"/>	<input checked="" type="checkbox"/>	<input checked="" type="checkbox"/>			<input checked="" type="checkbox"/>
<input checked="" type="checkbox"/> Negative	<input checked="" type="checkbox"/>		<input checked="" type="checkbox"/>			<input checked="" type="checkbox"/>	

4.13.4 - Management activities

Previous answer Cycle 2 (17/07/2014):

- Relevant, Positive, Current, Potential, Inside

<input checked="" type="checkbox"/> Relevant				Not relevant			
	Impact		Origin		Trend of impact		
Impact	<input checked="" type="checkbox"/> Current	<input checked="" type="checkbox"/> Potential	<input checked="" type="checkbox"/> Inside	<input checked="" type="checkbox"/> Outside	<input checked="" type="checkbox"/> Decreasing	<input checked="" type="checkbox"/> Stable	<input checked="" type="checkbox"/> Increasing
<input checked="" type="checkbox"/> Positive	<input checked="" type="checkbox"/>		<input checked="" type="checkbox"/>			<input checked="" type="checkbox"/>	
<input checked="" type="checkbox"/> Negative							

4.13.5 - Financial resources

<input checked="" type="checkbox"/> Relevant				Not relevant			
	Impact		Origin		Trend of impact		
Impact	<input checked="" type="checkbox"/> Current	<input checked="" type="checkbox"/> Potential	<input checked="" type="checkbox"/> Inside	<input checked="" type="checkbox"/> Outside	<input checked="" type="checkbox"/> Decreasing	<input checked="" type="checkbox"/> Stable	<input checked="" type="checkbox"/> Increasing
<input checked="" type="checkbox"/> Positive	<input checked="" type="checkbox"/>		<input checked="" type="checkbox"/>	<input checked="" type="checkbox"/>		<input checked="" type="checkbox"/>	
<input checked="" type="checkbox"/> Negative		<input checked="" type="checkbox"/>	<input checked="" type="checkbox"/>				<input checked="" type="checkbox"/>

4.13.6 - Human resources

<input checked="" type="checkbox"/> Relevant				Not relevant			
	Impact		Origin		Trend of impact		
Impact	<input checked="" type="checkbox"/> Current	<input checked="" type="checkbox"/> Potential	<input checked="" type="checkbox"/> Inside	<input checked="" type="checkbox"/> Outside	<input checked="" type="checkbox"/> Decreasing	<input checked="" type="checkbox"/> Stable	<input checked="" type="checkbox"/> Increasing
<input checked="" type="checkbox"/> Positive	<input checked="" type="checkbox"/>		<input checked="" type="checkbox"/>		<input checked="" type="checkbox"/>		
<input checked="" type="checkbox"/> Negative		<input checked="" type="checkbox"/>	<input checked="" type="checkbox"/>				<input checked="" type="checkbox"/>

4.13.7 - Low impact research/monitoring activities

Previous answer Cycle 2 (17/07/2014):

- Relevant, Positive, Current, Inside

<input checked="" type="checkbox"/> Relevant				Not relevant			
	Impact		Origin		Trend of impact		
Impact	<input checked="" type="checkbox"/> Current	<input checked="" type="checkbox"/> Potential	<input checked="" type="checkbox"/> Inside	<input checked="" type="checkbox"/> Outside	<input checked="" type="checkbox"/> Decreasing	<input checked="" type="checkbox"/> Stable	<input checked="" type="checkbox"/> Increasing
<input checked="" type="checkbox"/> Positive	<input checked="" type="checkbox"/>		<input checked="" type="checkbox"/>		<input checked="" type="checkbox"/>		
<input checked="" type="checkbox"/> Negative							

4.13.8 - High impact research/monitoring activities

Previous answer Cycle 2 (17/07/2014):

- Not relevant

Relevant	<input checked="" type="checkbox"/> Not relevant
----------	--

4.13.9 - Please comment as necessary on how the factors selected as relevant in 4.13 are affecting the property either negatively or positively

4.14. Other factor(s)

4.14.1 - Other factor(s)

4.15. Factors Summary Table

4.15.1 - Factors Summary Table

Name	Impact			Origin		Trend
4.1 Buildings and Development						
4.1.1 Housing						
4.1.2 Commercial development						
4.1.4 Major visitor accommodation and associated infrastructure						
4.1.5 Interpretative and visitation facilities						
4.2 Transportation Infrastructure						
4.2.1 Ground transport infrastructure						
4.3 Services Infrastructures						
4.3.2 Renewable energy facilities						
4.5 Biological resource use/modification						
4.5.4 Livestock farming/Grazing of domesticated animals						
4.7 Local conditions affecting physical fabric						
4.7.7 Pests						
4.8 Social/Cultural uses of heritage						
4.8.1 Ritual/Spiritual/Religious and associative uses						
4.8.2 Society's valuing of heritage						
4.8.4 Changes in traditional ways of life and knowledge system						
4.8.5 Identity, social cohesion, changes in local population and community						
4.8.6 Impacts of tourism/Visitation/Recreation						
4.9 Other human activities						
4.9.2 Deliberate destruction of heritage						
4.12 Invasive/alien species or hyper-abundant species						
4.12.2 Invasive/Alien terrestrial species						
4.13 Management and institutional factors						
4.13.1 Management system/Management plan						

4.13.2 Legal framework						
4.13.3 Governance						
4.13.4 Management activities						
4.13.5 Financial resources						
4.13.6 Human resources						
4.13.7 Low impact research/monitoring activities						
Legend	Current	Potential	Negative	Positive	Inside	Outside

4.16. Assessment of current and potential positive and negative factors

4.16.1 - Assessment of current and potential negative and positive factors

4.1 Buildings and Development

Name	Impact	Origin	Trend
4.1.1 Housing			

Spatial scale - Area affected by the factor

<input type="checkbox"/>	Restricted
<input type="checkbox"/>	Localised
<input type="checkbox"/>	Extensive
<input checked="" type="checkbox"/>	Widespread

Temporal scale - Occurrence of the impact

<input type="checkbox"/>	One off or rare
<input type="checkbox"/>	Intermittent or sporadic
<input type="checkbox"/>	Frequent
<input checked="" type="checkbox"/>	On-going

Impact - Impact on the attributes

<input type="checkbox"/>	Insignificant
<input type="checkbox"/>	Minor
<input checked="" type="checkbox"/>	Significant
<input type="checkbox"/>	Major

Management response - Capacity of management to respond

<input type="checkbox"/>	High capacity
<input checked="" type="checkbox"/>	Medium capacity
<input type="checkbox"/>	Low capacity
<input type="checkbox"/>	No capacity and / or resources

Trend - Development over the last 6 years	
<input type="checkbox"/>	Decreasing
<input type="checkbox"/>	Static
<input checked="" type="checkbox"/>	Increasing

Name	Impact	Origin	Trend
4.1.2 Commercial development	<input type="checkbox"/>	<input type="checkbox"/>	<input type="checkbox"/>
	<input checked="" type="checkbox"/>	<input checked="" type="checkbox"/>	<input checked="" type="checkbox"/>

Spatial scale - Area affected by the factor	
<input type="checkbox"/>	Restricted
<input type="checkbox"/>	Localised
<input checked="" type="checkbox"/>	Extensive
<input type="checkbox"/>	Widespread

Temporal scale - Occurrence of the impact	
<input type="checkbox"/>	One off or rare
<input type="checkbox"/>	Intermittent or sporadic
<input type="checkbox"/>	Frequent
<input checked="" type="checkbox"/>	On-going

Impact - Impact on the attributes	
<input type="checkbox"/>	Insignificant
<input type="checkbox"/>	Minor
<input checked="" type="checkbox"/>	Significant
<input type="checkbox"/>	Major

Management response - Capacity of management to respond	
<input type="checkbox"/>	High capacity
<input checked="" type="checkbox"/>	Medium capacity
<input type="checkbox"/>	Low capacity
<input type="checkbox"/>	No capacity and / or resources






Trend - Development over the last 6 years	
<input type="checkbox"/>	Decreasing
<input type="checkbox"/>	Static
<input checked="" type="checkbox"/>	Increasing

Name	Impact	Origin	Trend
4.1.4 Major visitor accommodation and associated infrastructure	<input type="checkbox"/>	<input type="checkbox"/>	<input type="checkbox"/>
	<input checked="" type="checkbox"/>	<input checked="" type="checkbox"/>	<input checked="" type="checkbox"/>

Spatial scale - Area affected by the factor	
<input type="checkbox"/>	Restricted
<input type="checkbox"/>	Localised
<input checked="" type="checkbox"/>	Extensive
<input type="checkbox"/>	Widespread

Temporal scale - Occurrence of the impact	
---	--

	One off or rare
	Intermittent or sporadic
	Frequent
✘	On-going
Impact - Impact on the attributes	
	Insignificant
	Minor
✘	Significant
	Major
Management response - Capacity of management to respond	
	High capacity
✘	Medium capacity
	Low capacity
	No capacity and / or resources
Trend - Development over the last 6 years	
	Decreasing
	Static
✘	Increasing

Name	Impact	Origin	Trend
4.1.5 Interpretative and visitation facilities	 	 	

Spatial scale - Area affected by the factor	
	Restricted
✘	Localised
	Extensive
	Widespread
Temporal scale - Occurrence of the impact	
	One off or rare
	Intermittent or sporadic
	Frequent
✘	On-going
Impact - Impact on the attributes	
	Insignificant
	Minor
✘	Significant
	Major
Management response - Capacity of management to respond	
✘	High capacity
	Medium capacity
	Low capacity
	No capacity and / or resources

Trend - Development over the last 6 years	
<input type="checkbox"/>	Decreasing
<input type="checkbox"/>	Static
<input checked="" type="checkbox"/>	Increasing

4.2 Transportation Infrastructure

Name	Impact	Origin	Trend
4.2.1 Ground transport infrastructure	<input type="checkbox"/>	<input type="checkbox"/>	<input type="checkbox"/>
	<input checked="" type="checkbox"/>	<input checked="" type="checkbox"/>	<input checked="" type="checkbox"/>

Spatial scale - Area affected by the factor

<input type="checkbox"/>	Restricted
<input type="checkbox"/>	Localised
<input checked="" type="checkbox"/>	Extensive
<input type="checkbox"/>	Widespread

Temporal scale - Occurrence of the impact

<input type="checkbox"/>	One off or rare
<input type="checkbox"/>	Intermittent or sporadic
<input type="checkbox"/>	Frequent
<input checked="" type="checkbox"/>	On-going

Impact - Impact on the attributes

<input type="checkbox"/>	Insignificant
<input type="checkbox"/>	Minor
<input checked="" type="checkbox"/>	Significant
<input type="checkbox"/>	Major

Management response - Capacity of management to respond

<input checked="" type="checkbox"/>	High capacity
<input type="checkbox"/>	Medium capacity
<input type="checkbox"/>	Low capacity
<input type="checkbox"/>	No capacity and / or resources

Trend - Development over the last 6 years

<input type="checkbox"/>	Decreasing
<input type="checkbox"/>	Static
<input checked="" type="checkbox"/>	Increasing

4.3 Services Infrastructures




Name	Impact	Origin	Trend
4.3.2 Renewable energy facilities	<input checked="" type="checkbox"/>	<input checked="" type="checkbox"/>	<input checked="" type="checkbox"/>
	<input checked="" type="checkbox"/>	<input checked="" type="checkbox"/>	<input checked="" type="checkbox"/>

Spatial scale - Area affected by the factor

<input type="checkbox"/>	Restricted
<input type="checkbox"/>	Localised

	Extensive
✘	Widespread
Temporal scale - Occurrence of the impact	
	One off or rare
	Intermittent or sporadic
	Frequent
✘	On-going
Impact - Impact on the attributes	
	Insignificant
	Minor
✘	Significant
	Major
Management response - Capacity of management to respond	
	High capacity
✘	Medium capacity
	Low capacity
	No capacity and / or resources
Trend - Development over the last 6 years	
	Decreasing
	Static
✘	Increasing





4.5 Biological resource use/modification

Name	Impact	Origin	Trend
4.5.4 Livestock farming/Grazing of domesticated animals	 		

Spatial scale - Area affected by the factor	
	Restricted
✘	Localised
	Extensive
	Widespread
Temporal scale - Occurrence of the impact	
	One off or rare
✘	Intermittent or sporadic
	Frequent
	On-going
Impact - Impact on the attributes	
	Insignificant
✘	Minor
	Significant
	Major
Management response - Capacity of management to respond	






	High capacity
✘	Medium capacity
	Low capacity
	No capacity and / or resources
Trend - Development over the last 6 years	
	Decreasing
	Static
✘	Increasing

4.7 Local conditions affecting physical fabric

Name	Impact	Origin	Trend
4.7.7 Pests			
	 	 	

Spatial scale - Area affected by the factor	
	Restricted
	Localised
	Extensive
✘	Widespread
Temporal scale - Occurrence of the impact	
	One off or rare
	Intermittent or sporadic
	Frequent
✘	On-going
Impact - Impact on the attributes	
	Insignificant
✘	Minor
	Significant
	Major
Management response - Capacity of management to respond	
	High capacity
✘	Medium capacity
	Low capacity
	No capacity and / or resources
Trend - Development over the last 6 years	
	Decreasing
	Static
✘	Increasing

4.8 Social/Cultural uses of heritage

Name	Impact	Origin	Trend
4.8.1 Ritual/Spiritual/Religious and associative uses	 	 	

Spatial scale - Area affected by the factor

	Restricted
<input checked="" type="checkbox"/>	Localised
	Extensive
	Widespread

Temporal scale - Occurrence of the impact

	One off or rare
	Intermittent or sporadic
<input checked="" type="checkbox"/>	Frequent
	On-going

Impact - Impact on the attributes

	Insignificant
<input checked="" type="checkbox"/>	Minor
	Significant
	Major

Management response - Capacity of management to respond

	High capacity
<input checked="" type="checkbox"/>	Medium capacity
	Low capacity
	No capacity and / or resources

Trend - Development over the last 6 years

	Decreasing
	Static
<input checked="" type="checkbox"/>	Increasing

Name	Impact	Origin	Trend
4.8.2 Society's valuing of heritage			

Spatial scale - Area affected by the factor

	Restricted
	Localised
<input checked="" type="checkbox"/>	Extensive
	Widespread





Temporal scale - Occurrence of the impact

	One off or rare
	Intermittent or sporadic
	Frequent
<input checked="" type="checkbox"/>	On-going

Impact - Impact on the attributes

	Insignificant
	Minor

<input checked="" type="checkbox"/>	Significant
	Major
Management response - Capacity of management to respond	
	High capacity
<input checked="" type="checkbox"/>	Medium capacity
	Low capacity
	No capacity and / or resources
Trend - Development over the last 6 years	
	Decreasing
	Static
<input checked="" type="checkbox"/>	Increasing

Name	Impact	Origin	Trend
4.8.4 Changes in traditional ways of life and knowledge system			
			  

Spatial scale - Area affected by the factor	
	Restricted
	Localised
	Extensive
<input checked="" type="checkbox"/>	Widespread

Temporal scale - Occurrence of the impact	
	One off or rare
	Intermittent or sporadic
	Frequent
<input checked="" type="checkbox"/>	On-going

Impact - Impact on the attributes	
	Insignificant
	Minor
<input checked="" type="checkbox"/>	Significant
	Major

Management response - Capacity of management to respond	
	High capacity
	Medium capacity
<input checked="" type="checkbox"/>	Low capacity
	No capacity and / or resources

Trend - Development over the last 6 years	
	Decreasing
	Static
<input checked="" type="checkbox"/>	Increasing

Name	Impact	Origin	Trend
4.8.5 Identity, social cohesion, changes in local population and community			

Spatial scale - Area affected by the factor

- Restricted
- Localised
- Extensive
- Widespread

Temporal scale - Occurrence of the impact

- One off or rare
- Intermittent or sporadic
- Frequent
- On-going

Impact - Impact on the attributes

- Insignificant
- Minor
- Significant
- Major

Management response - Capacity of management to respond

- High capacity
- Medium capacity
- Low capacity
- No capacity and / or resources

Trend - Development over the last 6 years

- Decreasing
- Static
- Increasing

Name	Impact	Origin	Trend
4.8.6 Impacts of tourism/Visitation/Recreation			

Spatial scale - Area affected by the factor

- Restricted
- Localised
- Extensive
- Widespread

Temporal scale - Occurrence of the impact

- One off or rare
- Intermittent or sporadic
- Frequent
- On-going

Impact - Impact on the attributes

- Insignificant
- Minor

<input checked="" type="checkbox"/>	Significant
	Major
Management response - Capacity of management to respond	
	High capacity
<input checked="" type="checkbox"/>	Medium capacity
	Low capacity
	No capacity and / or resources
Trend - Development over the last 6 years	
	Decreasing
	Static
<input checked="" type="checkbox"/>	Increasing

4.9 Other human activities

Name	Impact	Origin	Trend
4.9.2 Deliberate destruction of heritage	<input type="checkbox"/>	<input type="checkbox"/>	<input type="checkbox"/>
	<input checked="" type="checkbox"/>	<input checked="" type="checkbox"/>	<input checked="" type="checkbox"/>

Spatial scale - Area affected by the factor	
	Restricted
	Localised
	Extensive
<input checked="" type="checkbox"/>	Widespread
Temporal scale - Occurrence of the impact	
	One off or rare
	Intermittent or sporadic
<input checked="" type="checkbox"/>	Frequent
	On-going
Impact - Impact on the attributes	
	Insignificant
	Minor
<input checked="" type="checkbox"/>	Significant
	Major
Management response - Capacity of management to respond	
	High capacity
<input checked="" type="checkbox"/>	Medium capacity
	Low capacity
	No capacity and / or resources
Trend - Development over the last 6 years	
	Decreasing
	Static
<input checked="" type="checkbox"/>	Increasing





4.12 Invasive/alien species or hyper-abundant species

Name		Impact			Origin		Trend
4.12.2 Invasive/Alien terrestrial species							
Spatial scale - Area affected by the factor							
	Restricted						
<input checked="" type="checkbox"/>	Localised						
	Extensive						
	Widespread						
Temporal scale - Occurrence of the impact							
	One off or rare						
	Intermittent or sporadic						
<input checked="" type="checkbox"/>	Frequent						
	On-going						
Impact - Impact on the attributes							
	Insignificant						
<input checked="" type="checkbox"/>	Minor						
	Significant						
	Major						
Management response - Capacity of management to respond							
	High capacity						
<input checked="" type="checkbox"/>	Medium capacity						
	Low capacity						
	No capacity and / or resources						
Trend - Development over the last 6 years							
	Decreasing						
	Static						
<input checked="" type="checkbox"/>	Increasing						

4.13 Management and institutional factors










Name		Impact			Origin		Trend
4.13.1 Management system/Management plan							
Spatial scale - Area affected by the factor							
	Restricted						
	Localised						
<input checked="" type="checkbox"/>	Extensive						
	Widespread						
Temporal scale - Occurrence of the impact							
	One off or rare						

	Intermittent or sporadic
	Frequent
X	On-going
Impact - Impact on the attributes	
	Insignificant
	Minor
X	Significant
	Major
Management response - Capacity of management to respond	
	High capacity
X	Medium capacity
	Low capacity
	No capacity and / or resources
Trend - Development over the last 6 years	
	Decreasing
	Static
X	Increasing

Name	Impact	Origin	Trend
4.13.2 Legal framework	 	 	

Spatial scale - Area affected by the factor	
	Restricted
	Localised
	Extensive
X	Widespread
Temporal scale - Occurrence of the impact	
	One off or rare
	Intermittent or sporadic
	Frequent
X	On-going
Impact - Impact on the attributes	
	Insignificant
	Minor
X	Significant
	Major
Management response - Capacity of management to respond	
X	High capacity
	Medium capacity
	Low capacity
	No capacity and / or resources
Trend - Development over the last 6 years	

	Decreasing
	Static
✘	Increasing

Name	Impact	Origin	Trend
4.13.3 Governance	 	 	
	 		

Spatial scale - Area affected by the factor

	Restricted
	Localised
	Extensive
✘	Widespread

Temporal scale - Occurrence of the impact

	One off or rare
	Intermittent or sporadic
	Frequent
✘	On-going

Impact - Impact on the attributes





	Insignificant
	Minor
✘	Significant
	Major

Management response - Capacity of management to respond

✘	High capacity
	Medium capacity
	Low capacity
	No capacity and / or resources

Trend - Development over the last 6 years

	Decreasing
	Static
✘	Increasing

Name	Impact	Origin	Trend
4.13.4 Management activities	 		










Spatial scale - Area affected by the factor

	Restricted
✘	Localised
	Extensive
	Widespread

Temporal scale - Occurrence of the impact









	One off or rare
--	-----------------

<input checked="" type="checkbox"/>	Intermittent or sporadic
<input type="checkbox"/>	Frequent
<input type="checkbox"/>	On-going
Impact - Impact on the attributes	
<input type="checkbox"/>	Insignificant
<input type="checkbox"/>	Minor
<input checked="" type="checkbox"/>	Significant
<input type="checkbox"/>	Major
Management response - Capacity of management to respond	
<input type="checkbox"/>	High capacity
<input checked="" type="checkbox"/>	Medium capacity
<input type="checkbox"/>	Low capacity
<input type="checkbox"/>	No capacity and / or resources
Trend - Development over the last 6 years	
<input type="checkbox"/>	Decreasing
<input type="checkbox"/>	Static
<input checked="" type="checkbox"/>	Increasing

Name	Impact	Origin	Trend
4.13.5 Financial resources	 	 	
	 		

Spatial scale - Area affected by the factor	
<input type="checkbox"/>	Restricted
<input type="checkbox"/>	Localised
<input checked="" type="checkbox"/>	Extensive
<input type="checkbox"/>	Widespread
Temporal scale - Occurrence of the impact	
<input type="checkbox"/>	One off or rare
<input type="checkbox"/>	Intermittent or sporadic
<input type="checkbox"/>	Frequent
<input checked="" type="checkbox"/>	On-going
Impact - Impact on the attributes	
<input type="checkbox"/>	Insignificant
<input type="checkbox"/>	Minor
<input checked="" type="checkbox"/>	Significant
<input type="checkbox"/>	Major
Management response - Capacity of management to respond	
<input type="checkbox"/>	High capacity
<input checked="" type="checkbox"/>	Medium capacity
<input type="checkbox"/>	Low capacity
<input type="checkbox"/>	No capacity and / or resources
Trend - Development over the last 6 years	

	Decreasing
	Static
✘	Increasing

Name	Impact	Origin	Trend
4.13.6 Human resources	 		
	 		

Spatial scale - Area affected by the factor

	Restricted
	Localised
✘	Extensive
	Widespread

Temporal scale - Occurrence of the impact

	One off or rare
	Intermittent or sporadic
	Frequent
✘	On-going

Impact - Impact on the attributes





	Insignificant
	Minor
✘	Significant
	Major

Management response - Capacity of management to respond

✘	High capacity
	Medium capacity
	Low capacity
	No capacity and / or resources

Trend - Development over the last 6 years

	Decreasing
	Static
✘	Increasing

Name	Impact	Origin	Trend
4.13.7 Low impact research/monitoring activities	 		

Spatial scale - Area affected by the factor

	Restricted
✘	Localised
	Extensive
	Widespread

Temporal scale - Occurrence of the impact

	One off or rare
--	-----------------

<input checked="" type="checkbox"/>	Intermittent or sporadic
<input type="checkbox"/>	Frequent
<input type="checkbox"/>	On-going
Impact - Impact on the attributes	
<input type="checkbox"/>	Insignificant
<input checked="" type="checkbox"/>	Minor
<input type="checkbox"/>	Significant
<input type="checkbox"/>	Major
Management response - Capacity of management to respond	
<input type="checkbox"/>	High capacity
<input checked="" type="checkbox"/>	Medium capacity
<input type="checkbox"/>	Low capacity
<input type="checkbox"/>	No capacity and / or resources
Trend - Development over the last 6 years	
<input type="checkbox"/>	Decreasing
<input type="checkbox"/>	Static
<input checked="" type="checkbox"/>	Increasing

4.17. Serial inscriptions (national or transnational)

4.17.1 - If your property is a serial inscription (national or transnational) please identify which components of the property are impacted by each factor

4.18. Prediction of the state of conservation at next cycle of Periodic Reporting.

4.18.1 - Please predict what the state of conservation of each attribute will be approximately 6 years from now (at the time of the next cycle of Periodic Reporting)

	Attribute	Preserved	Compromised	Seriously compromised	Lost
4.18.1.1	The Mosque-Cathedral Monumental Site of Cordoba as exemplary and transcendent architecture	<input checked="" type="checkbox"/>	<input type="checkbox"/>	<input type="checkbox"/>	<input type="checkbox"/>
4.18.1.2	Overlapping of archaeological vestiges	<input checked="" type="checkbox"/>	<input type="checkbox"/>	<input type="checkbox"/>	<input type="checkbox"/>
4.18.1.3	Organic urban grid resulting from the settlement of different cultures on the same spatial enclosure in which a great diversity of uses have been developed, in which the shape of the city and the layout of the successive fortified enclosures stand out; the churches, palaces and convents as large complexes structuring the urban grid; and the network of historical roads materialized in the ancient gates that link the city with the territory	<input checked="" type="checkbox"/>	<input type="checkbox"/>	<input type="checkbox"/>	<input type="checkbox"/>
4.18.1.4	The homogeneous profile of the historic city's hamlet interrupted by the volume of the Cathedral Mosque, the bell towers and towers of the churches	<input type="checkbox"/>	<input checked="" type="checkbox"/>	<input type="checkbox"/>	<input type="checkbox"/>
4.18.1.5	Uniqueness of residential architecture, closed to the outside and turned towards the courtyard. The courtyard as a structuring element of palaces and houses that plays the role of interior façade. The Fiesta de los Patios as the most outstanding expression of a community tradition of beautification of architecture through the use of flowers and plants	<input type="checkbox"/>	<input checked="" type="checkbox"/>	<input type="checkbox"/>	<input type="checkbox"/>

5. Protection and Management of the Property

5.1. Boundaries and Buffer Zones

5.1.1 - Are the boundaries of the World Heritage property adequate to maintain the property's Outstanding Universal Value?

The boundaries **do not limit the ability to maintain** the property's Outstanding Universal Value but they **could be improved**

5.1.2 - Are the boundaries of the World Heritage property known and recognised?

The boundaries **are known by both** the management authority and local communities/landowners

5.1.3 - Are the buffer zone(s) of the World Heritage property adequate to maintain the property's Outstanding Universal Value?

The property has **no buffer zone, but there is a need for one**

5.1.4 - Are the boundaries of the buffer zones known and recognised?

The property has **no known and recognised** buffer zone

5.1.5 - Comments, conclusions and/or recommendations related to boundaries and buffer zones of the World Heritage property

As stated in the previous periodic report, the protected boundaries need to be reviewed in accordance with scientific criteria and with those criteria which governed its inclusion in the List.

5.2. Protective Measures

5.2.1 - Protective designation (legal, regulatory, contractual, planning, institutional and/or traditional).

The historic centre of Córdoba is protected under the provisions of Law No. 16 on the Spanish Historic Heritage (1985) and Law No. 1 on the Historic Heritage of Andalusia (1991). It is also regulated by the statutory General Urban Plan of Córdoba (1984) and Royal Decree No. 1191 on town and country planning. Ownership in the property comprising the proposed extension is vested in private individuals, the Catholic Church, and public authorities.

Source: Advisory Body Evaluation

Comment

The historic center of Cordoba was declared "Conjunto Histórico Artístico Parte Vieja de la Ciudad" on July 26, 1929, date Boletín Declaración August 9, 1929. The "Historic Center of Cordoba" is registered as a Cultural Property (B.I.C) -BOE No. 11 of May 9, 2003-. At the time of the extension of the declaration, the area surrounding the Mosque-Cathedral of Cordoba enjoyed the maximum protection provided for in Spanish legislation on cultural heritage, since the entire area is part of the Historical Complex of Cordoba, registered as a Cultural Property (BIC) by virtue of Additional Provision I of Law 16/85. Law 1/1991 on Andalusian Historical Heritage contained similar provisions and Law 14/2007 ratifies it. The Historic Complex of Cordoba also has a Special Protection Plan, a modern urban planning document that serves as the basis for the main aspects of the protection and management of the historic complex, which covers the area declared a World Heritage Site.

5.2.2 - Please list any legislation and other measures (regulatory -including spatial planning- contractual, institutional or traditional) not included in 5.2.1 and indicate the category

2003 / Plan Especial de Protección del Casco Histórico de Córdoba / Sí / Sí / Sí /
<https://www.gmucordoba.es/casco-historico/plan-especial-de-proteccion-del-casco-historico-pepch-01>

2002 / Plan General de Ordenación Urbana / Sí / Sí / Sí /
<https://www.gmucordoba.es/urbanismo/plan-general-de-ordenacion-urbanistica-pgou>

2007 / Ley 14/2007 del Patrimonio Histórico de Andalucía, de 26 noviembre / Sí / Sí / Sí /
<https://www.boe.es/buscar/act.php?id=BOE-A-2008-2494#:~:text=Es%20objeto%20de%20la%20Ley,transmisi%C3%B3n%20a%20las%20generaciones%20futuras.>

1985 / Ley 16/1985, de 25 de junio, del Patrimonio Histórico Español / Sí / Sí / Sí /
<https://www.boe.es/buscar/act.php?id=BOE-A-1985-12534>

5.2.3 - Is the legal framework (i.e. legislation and/or regulation including spatial planning) adequate for maintaining the Outstanding Universal Value including conditions of Integrity and/or Authenticity of the property?

An **adequate legal framework** for maintaining of the Outstanding Universal Value including conditions of Authenticity and/or Integrity of the World Heritage property exists **but there are some deficiencies in implementation**

5.2.4 - Is the legal framework (i.e. legislation and/or regulation) adequate in the buffer zone for maintaining the Outstanding Universal Value including conditions of Integrity and/or Authenticity of the property?

The property has **no buffer zone**

5.2.5 - Is the legal framework (i.e. legislation and/or regulation) in the broader setting of the World Heritage property adequate for maintaining the Outstanding Universal Value including conditions of Integrity and/or Authenticity of the property?

The **legal framework** for the broader setting of the World Heritage property provides an **adequate basis for** effective management and protection of the property, contributing to the maintenance of its Outstanding Universal Value including conditions of Authenticity and/or Integrity

5.2.6 - Can the legal framework (i.e. legislation and/or regulation) be enforced?

There is **acceptable capacity/resources** to enforce legislation and/or regulation in the World Heritage property but some deficiencies of enforcement remain

5.2.7 - Please provide a short summary of how the legislation, including spatial planning and other regulation, works in practice

The works, uses and activities are regulated by current legislation, and it is necessary to obtain the required permits for the execution of the works or start-up of the activities. Current legislation protects the heritage values of buildings and public spaces.

5.2.8 - Comments, conclusions and/or recommendations about the information related to the measures taken to protect the World Heritage property

Traditional and sustainable heritage rehabilitation should be promoted and its value disseminated.

5.3. Management System/Management Plan

5.3.1 - Please check the box which most closely match the character of the governance and management system of the property

Public management system joint regional/local

If 'Other', please specify

5.3.2 - Management System: Please indicate which of the various management tools listed below are used to help protect the property.

Other forms of statutory or non-statutory plans (e.g. strategic plans)

5.3.3 - Please give a brief description of the management system currently in place at your property

General supervision is the responsibility of the Spanish Ministry of Culture, the Regional Government of Andalusia and the Cordoba City Council. Currently, the management system is carried out through the Work Plan of the Delegation of the Historic Quarter and the Municipal Urban Planning Management of the Cordoba City Council for the management of municipal Archaeological and Historical Heritage in accordance with the provisions of the new wording of Article 25 of the Law of Bases of Local Regime contained in Law 27/2013, on the Rationalization and Sustainability of Local Administration.

5.3.4 - Management Documents

Comment

Special Protection Plan for the Historic Centre and Catalogue, 2003. Municipal Charter on Archaeological Risk, 2001/2005/2010. Historic Centre of Córdoba Accessibility Plan, 2003-2007. Córdoba Sustainable Urban Mobility Plan 2013. Special Plans: Special Plan AU2 (Alcázar-Caballerizas Reales (Initial approval) 2011. Special Plan for the River Guadalquivir 1999

5.3.5 - Has any use been made of the 2011 Recommendation on the Historic Urban Landscape in developing policies and best practices for the protection of this property?

No use has been made of the 2011 Recommendation on the Historic Urban Landscape

5.3.6 - If the Historic Urban Landscape Recommendation has been used at this property, please describe briefly what has been done.

5.3.7 - Has any use been made of the Policy Document on the Impacts of Climate Change on World Heritage Properties at the property?

No use has been made of the World Heritage Policy for Climate Change

5.3.8 - If the Climate Change policy has been used, please briefly describe what has been done along with any research on the impacts of Climate Change on the property:

5.3.9 - Has any use been made of the Strategy for Reducing Risks from Disasters at World Heritage Properties at the property ?

No use has been made of the Strategy for Reducing Risks from Disasters at World Heritage Properties

5.3.10 - If the Strategy for Reducing Risks from Disasters at World Heritage Properties has been used, please briefly describe what has been done

5.3.11 - Rate the coordination between the various levels of administration (i.e. national/federal; regional/provincial/state; local/municipal etc.) involved in the management of the World Heritage property

There is **coordination** between the range of administrative bodies involved in the management of the property, **but it could be improved**

5.3.12 - Is the management system/plan adequate to maintain the property's Outstanding Universal Value?

The management system/plan is **fully adequate** to maintain the property's Outstanding Universal Value

5.3.13 - Is the management system being implemented?

The management system is being **only partially implemented**

5.3.14 - Is there an annual work/action plan and is it being implemented?

An annual work/action plan **exists and many of its activities are being implemented**

5.3.15 - Does the management system include formal mechanisms and procedures that ensure participation and contribution of the following groups, living within or near the World Heritage property and/or buffer zone in management decisions that maintain the Outstanding Universal Value of the property?

		Not applicable	No mechanisms for participation	Some participation	Direct participation	Transformative participation in all relevant decision processes
5.3.15.1	Local communities			✗		
5.3.15.2	Local authorities				✗	
5.3.15.3	Landowners in the property and the buffer zone				✗	
5.3.15.4	Indigenous peoples	✗				
5.3.15.5	Women		✗			
5.3.15.6	Other specific groups		✗			
	If you selected, 'Other specific groups' please specify					

5.3.16 - Please rate the cooperation/relationship between the World Heritage property managers/coordinators/staff and the following groups

		Not applicable	Non-existent	Poor	Fair	Good
5.3.16.1	Local communities				✗	

6.1.1.10	Individual visitor charges (e.g. entry, toilets, parking, camping fees, etc.)	35 %	3 %
6.1.1.11	Commercial activities (e.g. merchandising and catering, filming permit, concessions, etc.)	3 %	2 %
6.1.1.12	Other	6 %	0 %
		Total 100 %	Total 100 %

6.1.2 - Please comment here on any other aspects of funding sources not covered in the table above

6.1.3 - Is the current budget sufficient to manage the World Heritage property effectively?

The available **budget is acceptable** but **could be further improved** to fully meet the management needs

6.1.4 - Are the existing sources of funding secure and likely to remain so?

The existing sources of funding are **secure over the medium-term** and **planning is underway to secure funding over the long-term**

6.1.5 - Comments, conclusion, and/or recommendations related to finance and infrastructure

6.1.6 - Estimate the distribution of men and women involved in the management, conservation, interpretation of the World Heritage properties and the extent to which they are drawn from local communities.

		From local communities %	From elsewhere %
6.1.6.1	Men	40 %	40 %
6.1.6.2	Women	60 %	60 %
		Total 100 %	Total 100 %

6.1.7 - Are available human resources adequate to manage the World Heritage property?

Human resources **partly meet** the management needs of the World Heritage property

6.1.8 - Considering the management needs of the World Heritage property, please rate the availability of professionals in the following disciplines

Conservation	Fair
Environmental sustainability	Poor
Community participation and inclusion	Poor
Risk preparedness	Poor
Capacity development and education	Poor
Administration	Poor
Research and monitoring	Poor
Awareness raising and public information/communication	Poor
Marketing and promotion	Fair
Interpretation	Poor
Visitor management/tourism	Fair
Enforcement (custodians, police)	Fair

6.1.9 - Please rate the availability of training opportunities for the management of the World Heritage property in the following disciplines

Conservation	Fair
Environmental sustainability	Poor
Community participation and inclusion	Fair
Risk preparedness	Fair
Capacity development and education	Fair
Administration	Fair
Research and monitoring	Fair
Awareness raising and public information/communication	Fair
Marketing and promotion	Fair
Interpretation	Fair

Visitor management/tourism	Fair
Enforcement (custodians, police)	Fair

6.1.10 - Has any use been made of the World Heritage Strategy for Capacity Building at the property?

Some use has been made of the World Heritage Strategy for Capacity Building

6.1.11 - If the World Heritage Strategy for Capacity Building has been used, please briefly describe what has been done.

6.1.12 - Are there site-specific capacity building plans or programmes that develop local expertise and that contribute to the transfer of skills for the conservation and management of the World Heritage property?

A site-based capacity building plan or programme has been developed but it is not implemented and skills are not being transferred

6.1.13 - Comments, conclusions and/or recommendations related to human resources, expertise and training

7. Scientific Studies and Research Projects

7.1 - Is there adequate knowledge (scientific or traditional) about the values and attributes of the World Heritage property to support planning, management and decision-making to ensure that Outstanding Universal Value is maintained?

Knowledge about the values and attributes of the World Heritage property is adequate

7.2 - Is there a planned programme of research at the property which is directed towards management needs and/or improving understanding of Outstanding Universal Value?

There is considerable research but it is not directed towards management needs and/or improving understanding of Outstanding Universal Value

7.3 - Are results from research programmes publicly available and disseminated?

Research results are shared with local communities and some national agencies

7.4 - Comments, conclusions and/or recommendations related to scientific studies and research projects

8. Education, Information and Awareness Building

8.1 - Please rate the awareness and understanding of the existence and justification for inscription of the World Heritage property amongst the following groups

Local communities	Fair
Local/municipal authorities	Good
Indigenous peoples	Not applicable
Landowners	Not applicable
Women	Not applicable
Youth/children	Not applicable
Researchers	Good
Local visitors	Poor
National/international tourists	Poor
Tourism industry	Fair
Local businesses and industries	Poor
NGOs	Not applicable
Other specific groups	Not applicable
If you selected 'Other specific groups', please describe	

8.2 - Does the property have a heritage education programme(s) for children and/or youth, that can contribute to a better understanding of heritage, promote diversity and foster intercultural dialogue?

There is no education and awareness programme for children and/or youth, despite an identified need

8.3 - Who are the target audiences for education and awareness programmes at your property?

Local communities
Local/municipal authorities
Landowners

8.4 - Please rate the adequacy of the following visitor facilities and services at the World Heritage property for education, information, interpretation and awareness building

Visitor centre	Fair
----------------	------

Site museum	Not provided but needed
Information booths	Fair
Guided tours	Fair
Trails/routes	Fair
Printed information materials	Fair
Online (website, social media, etc.)	Fair
Transportation facilities	Fair
Other	Not needed
If 'Other' is selected, please specify	

8.5 - Comments, conclusions and/or recommendations related to education, information and awareness building

9. Visitor Management

9.1 - Please provide estimated annual visitor numbers (including national and international visitors) since the last Periodic Report

833659 / 495397 / 294901 / 970986 / 957417 /

9.2 - What information sources are used to collect visitor statistics?

Entry tickets and registries

Accommodation establishments

9.3 - What is the average length stay of a visitor to the World Heritage property?

Two overnight stays

9.4 - Please provide the source of information

Spanish Statistical Office INE Institute of Statistics and Cartography of Andalusia IECA Mosque-Cathedral MUNICIPAL MUSEUMS CITY COUNCIL OF CORDOBA

9.5 - What is the approximate average daily visitor expenditure? (Please provide an estimated monetary figure in USD)

38 / 21 / 8 / 8 / 4 / 4 /

9.6 - Please provide the source of information

Spanish Statistical Office INE Institute of Statistics and Cartography of Andalusia IECA Mosque-Cathedral MUNICIPAL MUSEUMS CITY COUNCIL OF CORDOBA
The approximate average daily expenditure of visitors available is the overall average daily expenditure, the figures shown are the result of our own estimation.

9.7 - Does the management system/plan for the World Heritage property include a strategy with an action plan to manage visitors, tourism activity and its derived economic, socio-cultural and environmental impacts?

There is **no strategy** to manage visitors, tourism activity and its derived impacts on the World Heritage property

9.8 - Please provide any comments relating to the answer provided above in question 9.7

9.9 - Is visitor use effectively managed to maintain the Outstanding Universal Value of the property?

Visitor use of the World Heritage property is managed but **improvements could be made**

9.10 - Is the effectiveness of tourism management regularly monitored?

No

If a different system, please specify

9.11 - How does the tourism industry cooperate with the site management to improve visitor experiences and maintain the Outstanding Universal Value of the World Heritage property?

There is **limited cooperation** between those responsible for the World Heritage property and the tourism industry **to present the Outstanding Universal Value and increase appreciation**

9.12 - How well is the information on the Outstanding Universal Value of the property presented and interpreted?

The presentation and interpretation of the Outstanding Universal Value of the property is **acceptable but improvements could be made**

9.13 - At how many locations is the World Heritage emblem displayed at the property?

In **many locations** and **easily visible** to visitors

9.14 - How does visitor/tourism revenue (e.g. entry charges, permits) contribute to the management of the World Heritage property?

Fees are collected, and make **some contribution** to the management of the World Heritage property

9.15 - Are there locally driven sustainable tourism initiatives?

Yes

If 'Yes', please specify

9.16 - Are the benefits of tourism shared with local communities?

Yes

If 'Yes', please specify

Tourism provides direct jobs to the community, such as tour guides, or in the hospitality sector (hotels, bars and restaurants). It also generates indirect employment such as in the creative industries (art, music shows) and retail (souvenirs).

9.17 - Comments, conclusions and/or recommendations related to visitation/tourism/public use of the World Heritage property

10. Monitoring

10.1 - Is there a monitoring programme at the property directed towards management needs and/or towards improving the understanding of the Outstanding Universal Value?

There is a **small amount of monitoring**, but it is not planned

10.2 - Is necessary information available in order to define key indicators for measuring the state of conservation and are they used in monitoring how the Outstanding Universal Value of the property is being maintained?

Information on the values of the World Heritage property is **sufficient to define key indicators**, but this has not been done

10.3 - Are key indicators defined and in place for the following principal aspects of the property?

	Extend of indicators	Not applicable	No indicators	Indicators have been defined but are not yet in use	Indicators are in place and in use since the last Periodic Reporting cycle
10.3.1	State of conservation			x	
10.3.2	Effectiveness of the management system		x		
10.3.3	Character of governance		x		
10.3.4	Appropriate synergy with other conservation designations		x		
10.3.5	Contribution to sustainable development			x	
10.3.6	Capacity development			x	

10.4 - Please provide information on relevant key indicators adopted at the property

10.5 - Please rate the level of involvement in monitoring of the following groups:

World Heritage managers/coordinators and staff	Fair
Local/municipal authorities	Fair
Local communities	Non-existent
Indigenous peoples	Not applicable
Landowners	Poor
Women	Not applicable
Researchers	Poor
Tourism industry	Non-existent
Local businesses and industry	Non-existent
NGOs	Not applicable
Other specific groups	Not applicable
If you selected 'Other specific groups', please specify	

10.6 - Has the State Party implemented relevant recommendations arising from the World Heritage Committee?

No relevant Committee recommendations to implement

10.7 - Please provide comments relevant to the implementation of recommendations from the World Heritage Committee.

10.8 - Comments, conclusions and/or recommendations related to Monitoring

11. Identification of Priority Management Needs

11.1 - Identification of Priority Management Needs

5.1	Boundaries and Buffer Zones
-----	-----------------------------

5.1.3	The property has no buffer zone, but there is a need for one	X
5.1.4	The property has no known and recognised buffer zone	
5.2	Protective Measures	
5.2.3	An adequate legal framework for maintaining of the Outstanding Universal Value including conditions of Authenticity and/or Integrity of the World Heritage property exists but there are some deficiencies in implementation	
5.2.4	The property has no buffer zone	
5.2.6	There is acceptable capacity/resources to enforce legislation and/or regulation in the World Heritage property but some deficiencies of enforcement remain	X
5.3	Management System/Management Plan	
5.3.5	No use has been made of the Historic Urban Landscape Recommendation to develop policies and best practices for the protection of the property	
5.3.7	No use has been made of the Policy Document on the Impacts of Climate Change on World Heritage Properties at the property	
5.3.9	No use has been made of the Strategy for Reducing Risks from Disasters at World Heritage Properties at the property	
5.3.11	There is coordination between the range of administrative bodies involved in the management of the property, but it could be improved	
5.3.13	The management system at the property is only being partially implemented	
5.3.17	<ul style="list-style-type: none"> • The management system of the World Heritage property does not contribute to gender equality • In a limited manner, the management system of the World Heritage property does contribute to social inclusion and equity, improving opportunities for all, irrespective of age, sex, disability, ethnicity, origin, religion or economic or other status • In a limited manner, the management system of the World Heritage property does integrate a human rights-based approach • In a limited manner, the management system of the World Heritage property does contribute to fostering inclusive local economic development, and to enhancing livelihood • In a limited manner, the management system of the World Heritage property does contribute to conflict prevention, including respect for cultural diversity within and around the World Heritage property 	
6.1	Funding	
6.1.3	The available budget is acceptable but could be further improved to fully meet the management needs of the World Heritage property	X
6.1.7	Human resources partly meet the management needs of the World Heritage property	X
6.1.10	Some use has been made of the World Heritage Strategy for Capacity Development at the World Heritage property	
6.1.12	A site-based capacity building plan or programme has been developed but it is not implemented and skills are not being transferred	X
7	Scientific Studies and Research Projects	
7.2	There is considerable research in the World Heritage property but it is not directed towards management needs and/or improving understanding of Outstanding Universal Value	X
8	Education, Information and Awareness Building	
8.2	There is no heritage education and awareness programme for children and/or youth, despite an identified need	X
9	Visitor Management	
9.7	There is no strategy to manage visitors, tourism activity and its derived impacts on the World Heritage property	
9.9	Visitor use of the World Heritage property is managed but improvements could be made	X
9.11	There is limited cooperation between those responsible for the World Heritage property and the tourism industry to present the Outstanding Universal Value and increase appreciation	X
9.12	The presentation and interpretation of the Outstanding Universal Value of the property is acceptable but improvements could be made	
10	Monitoring	
10.1	There is a small amount of monitoring at the World Heritage property, but it is not planned	X
10.2	Information on the values of the World Heritage property is sufficient to define key indicators, but this has not been done	

Please select 0 more issues.

Please save this question to reflect changes

12. Summary and Conclusions

12.1. Summary - Factors affecting the Property

12.1.1 - Summary - Factors affecting the Property

4.1	Buildings and Development						
4.1.1	Housing	Historic Urban Landscapes	Actions to be implemented with the Management Plan	Not in progress	Not in progress	Municipal Urban Planning Management. Cordoba	To be taken into account in the Management Plan
4.3	Services Infrastructures						
4.3.2	Renewable energy facilities	Historic Urban Landscapes	The impact of the installation of solar panels is being analyzed	In progress	In a few months	Municipal Urban Planning Management. Cordoba	An analysis is being made of the areas in the World Heritage area where it is possible to install solar panels without affecting the historic urban landscape in order to establish the necessary criteria in the relevant licenses.
4.7	Local conditions affecting physical fabric						
4.7.7	Pests	Historic Urban Landscapes	Action needed to prevent pigeon proliferation	In progress	No date	SADECO. Municipal Sewage Company GMU. Municipal Urban Planning Management. Cordoba	Pigeon nesting and droppings cause extensive damage to heritage buildings and public space
4.8	Social/Cultural uses of heritage						
4.8.4	Changes in traditional ways of life and knowledge system	Historic Urban Landscapes	Training and information on the virtues and advantages of traditional building materials and systems should be provided	To be implemented with the Management Plan	Not yet planned	The Historic Centre Departmen Municipal Urban Planning Management. Cordoba	The use of traditional materials and techniques is being discontinued
4.8.5	Identity, social cohesion, changes in local population and community	Uniqueness of residential architecture	Promote and protect residential use in the World Heritage area and in the Historic City	To be implemented with the Management Plan	Not yet planned	The Historic Centre Departmen Municipal Urban Planning Management. Cordoba	It is very important to maintain and increase the number of local inhabitants in the historic city
4.8.6	Impacts of tourism/Visitation/Recreation	Historic Urban Landscapes	To seek the diversification of uses in the historic city	To be implemented with the Management Plan	Not yet planned	The Historic Centre Departmen Municipal Urban Planning Management. Cordoba	Exclusively tourist use of the historic city should be avoided
4.9	Other human activities						
4.9.2	Deliberate destruction of heritage	Historic Urban Landscapes	Awareness-raising actions and increased surveillance of public spaces, and more resources for graffiti removal	To be implemented with the Management Plan	Not yet planned	The Historic Centre Departmen Municipal Urban Planning Management. Cordoba	Graffiti is an important aggression to heritage
4.13	Management and institutional factors						
4.13.1	Management system/Management plan	Generally affects all attributes	The management plan is being drafted	To be implemented with the Management Plan	A few months	The Historic Centre Departmen Municipal Urban Planning Management. Cordoba	The drafting of the Management Plan is at an advanced stage
4.13.3	Governance	Generally affects all attributes	A participation table should be created with all the stakeholders involved	To be implemented with the Management Plan	A few months	The Historic Centre Departmen Municipal Urban Planning Management. Cordoba	A number of participatory actions are currently being carried out in the following areas
4.13.5	Financial resources	Generally affects all attributes	It is necessary to increase and redirect available financial resources to priority objectives	To be implemented with the Management Plan	Not scheduled	The Historic Centre Departmen Municipal Urban Planning Management. Cordoba	The distribution of burdens and benefits derived from tourism and heritage activities should be analyzed

12.2. Summary - Management Needs

12.2.1 - Summary - Management Needs

5.1 Boundaries and Buffer Zones					
		Actions	Timeframe	Lead agency (and others involved)	More info / comment
5.1.3	The property has no buffer zone, but there is a need for one	A proposal is being developed	In a few months	The Historic Centre Department Municipal Urban Planning Management. Cordoba	The buffer zone is being defined as the Management Plan is being drafted.
5.2 Protective Measures					
5.2.6	There is acceptable capacity/resources to enforce legislation and/or regulation in the World Heritage property but some deficiencies of enforcement remain	Train technicians in the regulations affecting the World Heritage property. Carry out disciplinary actions to prevent actions that do not comply with the law and/or restore urban legality.	Not planned. To be implemented with the Management Plan	The Historic Centre Department Municipal Urban Planning Management. Cordoba	It would be advisable to include in Spanish urban planning legislation some of the premises that are included in the World Heritage framework. The protection of the heritage property is affected by the numerous irregular actions carried out by owner
6.1 Funding					
6.1.3	The available budget is acceptable but could be further improved to fully meet the management needs of the World Heritage property	Increasing the budget available to improve management	Not planned. To be implemented with the Management Plan	The Historic Centre Department Municipal Urban Planning Management. Cordoba	A more balanced system of burdens and benefits should be applied
6.1.7	Human resources partly meet the management needs of the World Heritage property	Increase human resources involved in the management of the World Heritage property	Not planned. To be implemented with the Management Plan	The Historic Centre Department Municipal Urban Planning Management. Cordoba	The human resources involved in the management of the World Heritage property are not sufficient
6.1.12	A site-based capacity building plan or programme has been developed but it is not implemented and skills are not being transferred	Conduct training courses on the management and protection of World Heritage properties.	Not planned. To be implemented with the Management Plan	The Historic Centre Department Municipal Urban Planning Management. Cordoba	Training of stakeholders needs to be improved
7 Scientific Studies and Research Projects					
7.2	There is considerable research in the World Heritage property but it is not directed towards management needs and/or improving understanding of Outstanding Universal Value	Compile all the information and research on Cordoba's World Heritage properties	Not planned. To be implemented with the Management Plan	The Historic Centre Department Municipal Urban Planning Management. Cordoba Cordoba University	There are specialized web pages and repositories, but the information is very scattered
8 Education, Information and Awareness Building					

8.2	There is no heritage education and awareness programme for children and/or youth, despite an identified need	Create a heritage education and awareness program.	Not planned. To be implemented with the Management Plan	The Historic Centre Departmen Education and Childhood Departmen Municipal Urban Planning Management. Cordoba	Actions are being carried out on an ad hoc basis but without continuous programming
-----	---	--	---	--	---

9 Visitor Management

9.9	Visitor use of the World Heritage property is managed but improvements could be made	Unify in a single ticket the visits to all the heritage buildings related to the World Heritage site	Not planned. To be implemented with the Management Plan	The Historic Centre Departmen Municipal Delegation of Tourism Municipal Urban Planning Management. Cordoba	Better management of visitor use can enrich the vision of the World Heritage property and promote a better sharing of burdens and benefits
-----	---	--	---	--	--

9.11	There is limited cooperation between those responsible for the World Heritage property and the tourism industry to present the Outstanding Universal Value and increase appreciation	Conduct awareness and training courses on the Exceptional Universal Value	Not planned. To be implemented with the Management Plan	The Historic Centre Departmen Municipal Delegation of Tourism Municipal Urban Planning Management. Cordoba	Most tour guides know the meaning of the Outstanding Universal Value, but there are many tourism-related agents who are unaware of it
------	--	---	---	--	---

10 Monitoring

10.1	There is a small amount of monitoring at the World Heritage property, but it is not planned	Establish a specific monitoring plan	Not planned. To be implemented with the Management Plan	The Historic Centre Departmen Municipal Delegation of Tourism Municipal Urban Planning Management. Cordoba	A lot of data is monitored but not segregated for the World Heritage area
------	--	--------------------------------------	---	--	---

Summary - Management Needs completed

12.3. Conclusions on the State of Conservation of the Property

12.3.1 - Following the analysis undertaken for this report, what is the current state of Authenticity of the World Heritage property?

The Authenticity of the World Heritage property **has been preserved**

12.3.2 - Following the analysis undertaken for this report, what is the current state of Integrity of the World Heritage property?

The Integrity of the World Heritage property is **intact**

12.3.3 - Following the analysis undertaken for this report, what is the current state of the World Heritage property's Outstanding Universal Value?

The World Heritage property's Outstanding Universal Value has been **maintained**.

12.3.4 - What is the current state of the property's other values?

Other important cultural and/or natural values are being **partially degraded** but the state of conservation of the World Heritage property has **not been significantly impacted**

12.3.5 - Comments, conclusions and/or recommendations related to the state of conservation of the property.

13. Impact of World Heritage Status

13.1 - Please rate the impacts of World Heritage status of the property in relation to the following areas

Conservation	Positive
Research and monitoring	Positive
Management effectiveness	Positive
Quality of life for local communities and indigenous peoples	No impact
Recognition	Positive

Education	Positive
Infrastructure development	Positive
Funding for the property	No impact
International cooperation	Positive
Political support for conservation	Positive
Legal/Policy framework	Positive
Advocacy	Not applicable
Institutional coordination	Positive
Security	Positive
Gender equality	No impact
Provision of ecosystem services/ benefits to local communities	No impact
Social inclusion and equity, and improvement of opportunities for all, irrespective of age, sex, disability, ethnicity, origin, religion, or economic or other status	No impact
Fostering inclusive local economic development and enhancing livelihood	No impact
Contributing to conflict prevention, including respect for cultural diversity within and around heritage properties	No impact
Other	Not applicable
If 'Other', please specify	

13.2 - Comments, conclusions and/or recommendations related to World Heritage status and its impacts

14. Good Practice in the Implementation of the World Heritage Convention

14.1 - Example of good practice in World Heritage protection, identification, conservation or management at the property level

Pax, Patios de la Axerquia PAX Association Non-profit organization dedicated to encourage social innovation processes for urban regeneration in areas of high heritage value. It arises from the citizenship claiming the need to update the tangible and intangible heritage of the courtyard-house as a model of sustainable city -socially and environmentally- of the Mediterranean Europe. Cordoba is presented as a model for the application of an innovative urban regeneration strategy, which seeks to build a city with the citizens and can be replicated in other Mediterranean areas. <http://patiosaxerquia.org/>

14.2 - Define which topics are covered by this example of best practice at the property level

Sustainable Development
Synergies
State of Conservation
Management
Governance
Capacity Building

15. Assessment of the Periodic Reporting Exercise

15.1. Relevance of Periodic Reporting

15.1.1 - Has the Periodic Reporting process improved the understanding of the following?

The <i>World Heritage Convention</i>
Management effectiveness to maintain the Outstanding Universal Value
Monitoring and reporting

15.1.2 - Please rate the follow-up to conclusions and recommendations from previous Periodic Reporting exercise by the following entities

State Party	Fair
Site Managers	Fair
UNESCO World Heritage Centre	Fair
Advisory Bodies (ICOMOS, IUCN, ICCROM)	Fair

15.2. Use of Data

15.2.1 - How do the authorities in charge of the property plan to use the data recorded from this cycle of Periodic Reporting?

Revision of priorities/strategies/policies for the protection, management and conservation of heritage
Update of management plans
Awareness raising
Advocacy

15.2.2 - Comments on use of data from the Cycle of Periodic Reporting

15.3. Timing and resources

15.3.1 - Entities involved in the filling out of this online questionnaire (tick as many boxes as applicable)

Governmental institutions responsible for cultural and natural heritage
Site Manager/Coordinator World Heritage property staff

15.3.2 - Has a gender balanced contribution and participation been considered in the filling out of this questionnaire?

Gender balance has **not been explicitly** considered or implemented in the process.

15.3.3 - Were you given adequate time (i.e. roughly ten months) to gather necessary information and to fill in this questionnaire?

Yes

15.3.4 - Please estimate the time (working hours) needed to complete this questionnaire

35 / 35 / 70 /

15.3.5 - Did you mobilise any additional resources to fill out this questionnaire?

	Additional resources	No	Yes
15.3.5.1	Human resources		X
15.3.5.2	Financial resources for organizing consultation meetings/ training		

15.4. Format and content of the Periodic Report

15.4.1 - How accessible was the information required to complete this questionnaire?

Most required information was accessible.

15.4.2 - Was the questionnaire easy to use and clear to understand?

		Very Difficult	Difficult	Easy	Very easy
15.4.2.1	Ease of use of questionnaire			X	
15.4.2.2	Clarity of questions			X	

15.4.3 - Please provide suggestions for improvement of the Periodic Reporting questionnaire

15.5. Training and Guidance

15.5.1 - Please rate the level of support in terms of training and guidance from the following entities in completing this questionnaire

UNESCO World Heritage Centre	Good
UNESCO (other sectors/field offices)	Not applicable
UNESCO National Commission	Good
ICOMOS International	Not applicable
IUCN International	Not applicable
ICCROM international/regional	Not applicable
ICOMOS national/regional	Not applicable
IUCN national/regional	Not applicable

15.5.2 - Please rate the level of support for completing the Periodic Reporting questionnaire from the following entities

UNESCO World Heritage Centre	Good
State Party Representative (national Focal Point)	Good
UNESCO other sectors (e.g. field office)	Not applicable
National Commission for UNESCO	Not applicable
ICOMOS International	Not applicable

ICCROM International/regional	Not applicable
ICOMOS national/regional	Not applicable
IUCN national/regional	Not applicable
IUCN International	Not applicable

15.5.3 - Were the online training resources prepared by the World Heritage Centre regarding Periodic Reporting adequate for you to complete this questionnaire?

Yes

15.5.4 - If you found that the online training resources were not adequate, what changes would you like to see implemented?

15.6. Actions that will require formal consideration by the World Heritage Committee

15.6.1 - Summary of actions that will require formal consideration by the World Heritage Committee

No item were proposed for update

15.7. Comments, conclusions and/or recommendations related to the Assessment of the Periodic Reporting Exercise

15.7.1 - Comments, conclusions and/or recommendations related to the Assessment of the Periodic Reporting Exercise

15.7.2 - Thank you for having filled in all the questions. Please contact your National Focal Point for validation.