

# Tyre

## 1. World Heritage Property Data

### 1.1 - Name of World Heritage property

Tyre

### 1.2 - World Heritage property details

### 1.3 - Geographic information table

Name	Coordinates	Property (ha)	Buffer zone (ha)	Total (ha)	Inscription year
Tyre	33.272 / 35.194	153.8	0	153.8	1984
Total (ha)		153.8	0	153.8	

### 1.4 - Map(s)

Title	Date	Link to source
Fig. 48. « La ville actuelle" B&W Schematic plan, approx. ~1:10,000. Showing Centre ville, vieille ville, habitations dispersées, camp des réfugiés palestiniens, fouilles de la Cité.	1983	
Tyre - inscribed property	2010	

### 1.5 - Web and Social Media data of the property (if applicable)

## 2. Other Conventions/Programmes under which the World Heritage property is protected (if applicable)

### 2.1 - Records indicate that your World Heritage property (in whole or in part) is designated and/or protected under the Conventions/programmes shown in the prefilled table below. Please check and amend as necessary.

		The World Heritage property (in whole or in part) <u>is</u> designated and/or protected under this convention/programme	The World Heritage property (in whole or in part) <u>is not</u> designated and/or protected under this convention/programme
2.1.1	<b>International Register of Cultural Property under Special Protection</b> (1954 Hague Convention for the Protection of Cultural Property in the Event of Armed Conflict)		×
2.1.2	<b>List of Cultural Property under Enhanced Protection</b> (Second Protocol to the 1954 Hague Convention for the Protection of Cultural Property in the Event of Armed Conflict)		×
2.1.3	<b>The List of Wetlands of International Importance (The Ramsar List)</b> (Convention on Wetlands of International Importance (Ramsar Convention))		×
2.1.4	<b>World Network of Biosphere Reserves</b> Man and the Biosphere (MAB) Programme		×
2.1.5	<b>Global Geoparks Network</b> UNESCO Global Geoparks		×

### 2.2 - Please provide comments on 2.1 if necessary

No comment

### 2.3 - Do your national authorities intend to request the granting of Enhanced Protection (if relevant) under the Second Protocol to the 1954 Hague Convention for the Protection of Cultural Property in the Event of Armed Conflict for the World Heritage property in the next three years?

No

### 2.4 - Do your national authorities intend to designate whole or part of the World Heritage property for inclusion in the List of Wetlands of International Importance (The Ramsar List), if relevant, in the next three years?

No

### 2.5 - Do your national authorities intend to designate whole or part of the World Heritage property as a Man and Biosphere Reserve (if relevant) in the next three years?

No

**2.6 - Do your national authorities intend to apply for whole or part of World Heritage property to be designated as a UNESCO Global Geopark (if relevant) in the next three years?**

No

**2.7 - Please indicate the level of cooperation at property level between designations under different Conventions/Programmes**

<b>2.7.1</b>	<b>1954 Hague Convention for the Protection of Cultural Property in the Event of Armed Conflict</b>	
2.7.1	There is <b>no contact</b> with the Focal Point(s) of this designation/programme.	
2.7.2	The World Heritage Site Manager <b>occasionally</b> communicates with the Focal Point(s) of this designation/programme.	✕
2.7.3	The World Heritage Site Manager <b>regularly</b> communicates with the Focal Point(s) of this designation/programme.	
2.7.4	The World Heritage Site Manager <b>also manages</b> this designation/programme.	
<b>2.7.2</b>	<b>Second Protocol to the 1954 Hague Convention for the Protection of Cultural Property in the Event of Armed Conflict</b>	
2.7.1	There is <b>no contact</b> with the Focal Point(s) of this designation/programme.	
2.7.2	The World Heritage Site Manager <b>occasionally</b> communicates with the Focal Point(s) of this designation/programme.	✕
2.7.3	The World Heritage Site Manager <b>regularly</b> communicates with the Focal Point(s) of this designation/programme.	
2.7.4	The World Heritage Site Manager <b>also manages</b> this designation/programme.	
<b>2.7.3</b>	<b>Convention on Wetlands of International Importance (Ramsar Convention)</b>	
2.7.1	There is <b>no contact</b> with the Focal Point(s) of this designation/programme.	✕
2.7.2	The World Heritage Site Manager <b>occasionally</b> communicates with the Focal Point(s) of this designation/programme.	
2.7.3	The World Heritage Site Manager <b>regularly</b> communicates with the Focal Point(s) of this designation/programme.	
2.7.4	The World Heritage Site Manager <b>also manages</b> this designation/programme.	
<b>2.7.4</b>	<b>Man and the Biosphere (MAB) Programme</b>	
2.7.1	There is <b>no contact</b> with the Focal Point(s) of this designation/programme.	✕
2.7.2	The World Heritage Site Manager <b>occasionally</b> communicates with the Focal Point(s) of this designation/programme.	
2.7.3	The World Heritage Site Manager <b>regularly</b> communicates with the Focal Point(s) of this designation/programme.	
2.7.4	The World Heritage Site Manager <b>also manages</b> this designation/programme.	
<b>2.7.5</b>	<b>UNESCO Global Geoparks</b>	
2.7.1	There is <b>no contact</b> with the Focal Point(s) of this designation/programme.	✕
2.7.2	The World Heritage Site Manager <b>occasionally</b> communicates with the Focal Point(s) of this designation/programme.	
2.7.3	The World Heritage Site Manager <b>regularly</b> communicates with the Focal Point(s) of this designation/programme.	
2.7.4	The World Heritage Site Manager <b>also manages</b> this designation/programme.	

**2.8 - Please add any further comments on cooperation with the other designation(s)/programme(s)**

No comment

**2.9 - Are you aware of any elements associated with the World Heritage property that have been inscribed on the Representative List of the Intangible Cultural Heritage?**

No

**2.10 - Please list any elements associated with the World Heritage property inscribed under the Convention for the Safeguarding of the Intangible Cultural Heritage of which you are aware**

No comment

**2.11 - Are you aware of any documentary heritage listed under the Memory of the World Programme associated with the World Heritage property?**

No

**2.12 - Please list any documentary heritage associated with the World Heritage property listed under the Memory of the World Programme of which you are aware.**

No comment

**3. Statement of Outstanding Universal Value**

**3.1 - Statement of Outstanding Universal Value for the property as adopted by the World Heritage Committee**

## Statement of Outstanding Universal Value

### Brief synthesis

Located on the southern coast of Lebanon, 83 km south of Beirut, the antique town of Tyre was the great Phoenician city that reigned over the seas and founded prosperous colonies such as Cadiz and Carthage and according to legend, was the place of the discovery of purple pigment.

From the 5th century B.C., when Herodotus of Halicarnassus visited Tyre, it was built for the most part on an island reportedly impregnable, considered one of the oldest metropolises of the world, and according to tradition founded in 2750 B.C. Tyre succumbed to the attack of Alexander of Macedonia who had blocked the straits by a dike. First a Greek city, and then a Roman city were constructed on this site, which is now a promontory.

Tyre was directly associated with several stages in the history of humanity, including the production of purple pigment reserved for royalty and nobility, the construction in Jerusalem of the Temple of Solomon, thanks to the material and architect sent by the King Hiram of Tyre; and the exploration of the seas by hardy navigators who founded prosperous trading centres as far away as the western Mediterranean, that ultimately assured a quasi-monopoly of the important maritime commerce for the Phoenician city. The historic role of Tyre declined at the end of the period of the Crusades.

In the modern town of Soûr, the property consists of two distinct sites: the one of the town, on the headland, and the one of the Necropolis of El Bass, on the continent. The site of the town comprises important archaeological vestiges, a great part of which is submerged. The most noteworthy structures are the vestiges of the Roman baths, the two palaestrae, the arena, the Roman colonnaded road, the residential quarter, as well as the remains of the cathedral built in 1127 by the Venetians and some of the walls of the ancient Crusader castle. The sector of Tyre El Bass, constituting the principal entrance of the town in antique times, comprises the remains of the necropolis, on either side of a wide monumental causeway dominated by a Roman triumphal arch dating from the 2nd century AD. Among the other vestiges are an aqueduct and the hippodrome of the 2nd century, one of the largest of the Roman world.

**Criterion (iii):** Metropolis of Phoenicia in past times, sung about for its great beauty, Tyre rapidly became the most important centre for maritime and land commerce in the eastern Mediterranean. The Phoenician remains reflect the power, influence and wealth of the merchants of Tyre who navigated the Mediterranean waters and filled their warehouses with goods from their extensive colonies all around the Mediterranean coasts.

**Criterion (vi):** Tyre is associated with the important stages of humanity. Astute navigators and merchants, the Phoenicians were reputed to have given birth to the great figures of mythology including Cadmos, credited for the introduction of the alphabet to Greece and his sister, Europe, who gave her name to the European continent.

### Integrity

As the exact boundaries of the site have not yet been formally approved, it must be assumed that the zones protected by the national legislation, as documented by the town plan, are assimilated into the inscribed property and include the essential attributes of the Outstanding Universal Value of the property. However, the physical vestiges of the aqueduct and some areas of the ancient necropolis, not cleared and still buried, located outside the protected area, are also attributes of the Outstanding Universal Value. As the overall archaeological prospection is incomplete, the full extent of the potential elements is not definite.

During the period of civil war (1975-1991), the urban development of Tyre progressed uncontrolled by the authorities and consequently numerous tower constructions were built in the immediate vicinity of the property. The integrity of the property is still threatened by urban sprawl and building speculation.

### Authenticity

The key attributes of the property – the imposing ruins from the Roman city and the mediaeval construction of the Crusades on the former island, and on the mainland the necropolis, monumental way, aqueduct and hippodrome - reflect the former glory of Tyre. They are however highly vulnerable to lack of conservation and to development pressures that could weaken their ability to convey fully the significance of Tyre as powerful port city.

### Protection and management requirements (2009)

The property is protected by the Antiquities Law No. 166/1933, and the Law on Protection of Cultural Property, No 37/2008. The conservation and management of the property is assured by the Directorate General of Antiquities (DGA). A Protection and Enhancement Plan is being prepared. The goal of this project is to ensure an improved presentation of the unique vestiges and to develop a new system for protection of the property that respects the international charters. A master plan for the town is already approved. It aims to provide maximum protection to the area surrounding the property and counter the phenomenon of urban sprawl that seriously affects the listed archaeological zone. The DGA controls all the construction and restoration permits. The Cultural Heritage and Urban Development project (CHUD) financed by the World Bank covers a large part of the measures necessary for the protection and management of the property.

Conditions for the safeguarding of the property are the definition of the non aedificandi zones of land belonging to the State and the ban on the construction of buildings of more than three storeys in the immediate vicinity of the protected monumental vestiges.

### 3.2 - Please list the key attributes of Outstanding Universal Value of your property and give an assessment of their condition. As a guideline, it is suggested to focus on approximately five key attributes (no more than 15 overall).

	Brief identification of attribute	Preserved	Compromised	Seriously compromised	Lost
3.2.1	monumental gate	×			
3.2.2	Hippodrome	×			
3.2.3	Roman Bath	×			
3.2.4	Arena	×			
3.2.5	Necropolis	×			
3.2.6	Palestra	×			
3.2.7	Blue team building	×			
3.2.8	The Glass furnaces	×			
3.2.9	Water reservoir	×			
3.2.10	Apollo shrine		×		
3.2.11	Phoenician walls	×			

3.2.12	The Savior church	✕			
3.2.13	Byzantine church	✕			
3.2.14	Roman road	✕			
3.2.15	Byzantines church	✕			

### 3.3 - Comments, conclusions and/or recommendations related to Statement of Outstanding Universal Value

No comment

## 4. Factors Affecting the Property

### 4.1. Buildings and Development

#### 4.1.1 - Housing

Previous answer Cycle 2 (31/07/2009):

- Relevant, Negative, Current, Outside

✕ Relevant			Not relevant				
	Impact		Origin		Trend of impact		
Impact	🔥 Current	🔥 Potential	📍 Inside	📍 Outside	↘ Decreasing	→ Stable	↗ Increasing
➕ Positive							
➖ Negative ✕	✕			✕		→	

#### 4.1.2 - Commercial development

Previous answer Cycle 2 (31/07/2009):

- Not relevant

Relevant	✕ Not relevant
----------	----------------

#### 4.1.3 - Industrial areas

Previous answer Cycle 2 (31/07/2009):

- Not relevant

Relevant	✕ Not relevant
----------	----------------

#### 4.1.4 - Major visitor accommodation and associated infrastructure

Previous answer Cycle 2 (31/07/2009):

- Not relevant

Relevant	✕ Not relevant
----------	----------------

#### 4.1.5 - Interpretative and visitation facilities

Previous answer Cycle 2 (31/07/2009):

- Relevant, Positive, Current, Potential, Inside, Outside

✕ Relevant			Not relevant				
	Impact		Origin		Trend of impact		
Impact	🔥 Current	🔥 Potential	📍 Inside	📍 Outside	↘ Decreasing	→ Stable	↗ Increasing
➕ Positive ✕	✕	✕	✕	✕		→	
➖ Negative							

#### 4.1.6 - Please comment as necessary on how the factors selected as relevant in 4.1 are affecting the property either negatively or positively

No comment
















### 4.2. Transportation Infrastructure

#### 4.2.1 - Ground transport infrastructure

Previous answer Cycle 2 (31/07/2009):

- Relevant, Positive, Current, Potential, Inside, Outside


✕ Relevant			Not relevant				
	Impact		Origin		Trend of impact		

Impact	 Current	 Potential	 Inside	 Outside	 Decreasing	 Stable	 Increasing
 Positive 							
 Negative							

#### 4.2.2 - Underground transport infrastructure

Previous answer Cycle 2 (31/07/2009):


- Not relevant

Relevant	 Not relevant
----------	--

#### 4.2.3 - Air transport infrastructure

Previous answer Cycle 2 (31/07/2009):

- Relevant, Positive, Negative, Potential, Outside

Relevant	 Not relevant
----------	--

#### 4.2.4 - Marine transport infrastructure


















Previous answer Cycle 2 (31/07/2009):

- Not relevant

Relevant	 Not relevant
----------	--

#### 4.2.5 - Effects arising from use of transportation infrastructure

 Relevant	Not relevant
--	--------------

	Impact		Origin		Trend of impact		
Impact	 Current	 Potential	 Inside	 Outside	 Decreasing	 Stable	 Increasing
 Positive 							
 Negative 							

#### 4.2.6 - Please comment as necessary on how the factors selected as relevant in 4.2 are affecting the property either negatively or positively

No comment

### 4.3. Services Infrastructures

#### 4.3.1 - Water infrastructure

Previous answer Cycle 2 (31/07/2009):

- Not relevant

Relevant	 Not relevant
----------	--

#### 4.3.2 - Renewable energy facilities

Previous answer Cycle 2 (31/07/2009):

- Not relevant

Relevant	 Not relevant
----------	--

#### 4.3.3 - Non-renewable energy facilities

Previous answer Cycle 2 (31/07/2009):

- Not relevant

Relevant	 Not relevant
----------	--

#### 4.3.4 - Localised utilities

Previous answer Cycle 2 (31/07/2009):

- Relevant, Negative, Current, Potential, Outside

Relevant	 Not relevant
----------	--

#### 4.3.5 - Major linear utilities

Previous answer Cycle 2 (31/07/2009):

- Relevant, Negative, Current, Inside

Relevant	 Not relevant
----------	--

4.3.6 - Please comment as necessary on how the factors selected as relevant in 4.3 are affecting the property either negatively or positively

No comment

4.4. Pollution

4.4.1 - Pollution of marine waters

Previous answer Cycle 2 (31/07/2009):

- Relevant, Negative, Current, Potential, Inside, Outside

✕ Relevant			Not relevant				
	Impact		Origin		Trend of impact		
Impact	🔴 Current	🟡 Potential	🟢 Inside	🟢 Outside	📉 Decreasing	➡ Stable	📈 Increasing
🟢 Positive							
🔴 Negative ✕	✕	✕	✕	✕		➡	

4.4.2 - Ground water pollution

Previous answer Cycle 2 (31/07/2009):

- Relevant, Negative, Current, Potential, Inside, Outside

✕ Relevant			Not relevant				
	Impact		Origin		Trend of impact		
Impact	🔴 Current	🟡 Potential	🟢 Inside	🟢 Outside	📉 Decreasing	➡ Stable	📈 Increasing
🟢 Positive							
🔴 Negative ✕	✕	✕	✕	✕		➡	

4.4.3 - Surface water pollution

Previous answer Cycle 2 (31/07/2009):

- Not relevant

Relevant			✕ Not relevant				
----------	--	--	----------------	--	--	--	--

4.4.4 - Air pollution

Previous answer Cycle 2 (31/07/2009):

- Not relevant

Relevant			✕ Not relevant				
----------	--	--	----------------	--	--	--	--

4.4.5 - Solid waste

Previous answer Cycle 2 (31/07/2009):

- Not relevant

Relevant			✕ Not relevant				
----------	--	--	----------------	--	--	--	--

4.4.6 - Input of excess energy

Previous answer Cycle 2 (31/07/2009):

- Not relevant

Relevant			✕ Not relevant				
----------	--	--	----------------	--	--	--	--

4.4.7 - Please comment as necessary on how the factors selected as relevant in 4.4 are affecting the property either negatively or positively

No comment

4.5. Biological resource use/modification

4.5.1 - Fishing/collecting aquatic resources

Previous answer Cycle 2 (31/07/2009):

- Relevant, Positive, Current, Potential, Inside

✕ Relevant			Not relevant				
	Impact		Origin		Trend of impact		
Impact	🔴 Current	🟡 Potential	🟢 Inside	🟢 Outside	📉 Decreasing	➡ Stable	📈 Increasing

Positive							
Negative							

#### 4.5.2 - Aquaculture

Previous answer Cycle 2 (31/07/2009):

- Not relevant

Relevant	Not relevant
----------	--------------

#### 4.5.3 - Land conversion

Previous answer Cycle 2 (31/07/2009):

- Relevant, Negative, Current, Potential, Outside

Relevant	Not relevant
----------	--------------

	Impact		Origin		Trend of impact		
Impact	Current	Potential	Inside	Outside	Decreasing	Stable	Increasing
Positive							
Negative							

#### 4.5.4 - Livestock farming/Grazing of domesticated animals

Previous answer Cycle 2 (31/07/2009):

- Not relevant

Relevant	Not relevant
----------	--------------

#### 4.5.5 - Crop production

Previous answer Cycle 2 (31/07/2009):

- Not relevant

Relevant	Not relevant
----------	--------------

#### 4.5.6 - Commercial wild plant collection

Previous answer Cycle 2 (31/07/2009):

- Not relevant

Relevant	Not relevant
----------	--------------

#### 4.5.7 - Subsistence wild plant collection

Previous answer Cycle 2 (31/07/2009):

- Relevant, Positive, Current, Potential, Inside, Outside

Relevant	Not relevant
----------	--------------

	Impact		Origin		Trend of impact		
Impact	Current	Potential	Inside	Outside	Decreasing	Stable	Increasing
Positive							
Negative							

#### 4.5.8 - Commercial hunting

Previous answer Cycle 2 (31/07/2009):

- Not relevant

Relevant	Not relevant
----------	--------------

#### 4.5.9 - Subsistence hunting

Previous answer Cycle 2 (31/07/2009):

- Not relevant

Relevant	Not relevant
----------	--------------

#### 4.5.10 - Forestry/Wood production

Previous answer Cycle 2 (31/07/2009):

- Not relevant

Relevant	Not relevant
----------	--------------

4.5.11 - Please comment as necessary on how the factors selected as relevant in 4.5 are affecting the property either negatively or positively

No comment

4.6. Physical resource extraction

4.6.1 - Mining

Previous answer Cycle 2 (31/07/2009):

● Not relevant

Relevant

✕ Not relevant

4.6.2 - Quarrying

Previous answer Cycle 2 (31/07/2009):

● Not relevant

Relevant

✕ Not relevant

4.6.3 - Oil and gas

Previous answer Cycle 2 (31/07/2009):

● Not relevant

Relevant

✕ Not relevant

4.6.4 - Water (extraction)

Previous answer Cycle 2 (31/07/2009):

● Not relevant

Relevant

✕ Not relevant

4.6.5 - Please comment as necessary on how the factors selected as relevant in 4.6 are affecting the property either negatively or positively

No comment

4.7. Local conditions affecting physical fabric










4.7.1 - Wind

Previous answer Cycle 2 (31/07/2009):

● Relevant, Negative, Current, Potential, Inside, Outside

✕ Relevant

Not relevant

	Impact		Origin		Trend of impact		
Impact	 Current	 Potential	 Inside	 Outside	 Decreasing	 Stable	 Increasing
 Positive							
 Negative ✕	✕	✕	✕	✕		→	

4.7.2 - Relative humidity

Previous answer Cycle 2 (31/07/2009):

● Relevant, Negative, Current, Potential, Inside, Outside

Relevant

✕ Not relevant

4.7.3 - Temperature

Previous answer Cycle 2 (31/07/2009):

● Not relevant

Relevant

✕ Not relevant

4.7.4 - Radiation/Light

Previous answer Cycle 2 (31/07/2009):

● Not relevant

Relevant

✕ Not relevant

4.7.5 - Dust

Previous answer Cycle 2 (31/07/2009):

● Not relevant



Relevant	✕ Not relevant
----------	----------------

#### 4.7.6 - Water (rain/water table)

Previous answer Cycle 2 (31/07/2009):

- Relevant, Negative, Current, Potential, Inside

✕ Relevant	Not relevant						
	Impact		Origin		Trend of impact		
Impact	 Current	 Potential	 Inside	 Outside	 Decreasing	 Stable	 Increasing
 Positive							
 Negative ✕	✕	✕	✕			→	

#### 4.7.7 - Pests

Previous answer Cycle 2 (31/07/2009):

- Not relevant

Relevant	✕ Not relevant
----------	----------------

#### 4.7.8 - Micro-organisms

Previous answer Cycle 2 (31/07/2009):

- Relevant, Negative, Current, Potential, Inside

✕ Relevant	Not relevant						
	Impact		Origin		Trend of impact		
Impact	 Current	 Potential	 Inside	 Outside	 Decreasing	 Stable	 Increasing
 Positive							
 Negative ✕	✕	✕	✕			→	

#### 4.7.9 - Please comment as necessary on how the factors selected as relevant in 4.7 are affecting the property either negatively or positively

No comment

### 4.8. Social/Cultural uses of heritage

#### 4.8.1 - Ritual/Spiritual/Religious and associative uses

Previous answer Cycle 2 (31/07/2009):

- Relevant, Positive, Current, Potential, Inside

✕ Relevant	Not relevant						
	Impact		Origin		Trend of impact		
Impact	 Current	 Potential	 Inside	 Outside	 Decreasing	 Stable	 Increasing
 Positive ✕	✕	✕	✕				↗
 Negative							

#### 4.8.2 - Society's valuing of heritage

Previous answer Cycle 2 (31/07/2009):

- Not relevant

Relevant	✕ Not relevant
----------	----------------

#### 4.8.3 - Indigenous hunting, gathering and collecting

Previous answer Cycle 2 (31/07/2009):

- Not relevant

Relevant	✕ Not relevant
----------	----------------

#### 4.8.4 - Changes in traditional ways of life and knowledge system

Previous answer Cycle 2 (31/07/2009):

- Relevant, Positive, Current, Inside

✕ Relevant	Not relevant						
	Impact		Origin		Trend of impact		

Impact	🔴 Current	🟡 Potential	🟢 Inside	🟢 Outside	📉 Decreasing	➡ Stable	📈 Increasing
➕ Positive ✕	✕	✕	✕			➡	
➖ Negative							

#### 4.8.5 - Identity, social cohesion, changes in local population and community

Previous answer Cycle 2 (31/07/2009):

- Relevant, Positive, Negative, Current, Inside, Outside

✕ Relevant				Not relevant			
	Impact		Origin		Trend of impact		
Impact	🔴 Current	🟡 Potential	🟢 Inside	🟢 Outside	📉 Decreasing	➡ Stable	📈 Increasing
➕ Positive ✕	✕	✕	✕			➡	
➖ Negative ✕	✕	✕	✕			➡	

#### 4.8.6 - Impacts of tourism/Visitation/Recreation

Previous answer Cycle 2 (31/07/2009):

- Relevant, Positive, Negative, Current, Potential, Inside

✕ Relevant				Not relevant			
	Impact		Origin		Trend of impact		
Impact	🔴 Current	🟡 Potential	🟢 Inside	🟢 Outside	📉 Decreasing	➡ Stable	📈 Increasing
➕ Positive ✕	✕	✕	✕			➡	
➖ Negative ✕	✕	✕	✕			➡	

#### 4.8.7 - Please comment as necessary on how the factors selected as relevant in 4.8 are affecting the property either negatively or positively

No comment

#### 4.9. Other human activities

##### 4.9.1 - Illegal activities

Previous answer Cycle 2 (31/07/2009):

- Not relevant

Relevant	✕ Not relevant
----------	----------------

##### 4.9.2 - Deliberate destruction of heritage

Previous answer Cycle 2 (31/07/2009):

- Relevant, Negative, Current, Potential, Inside

✕ Relevant				Not relevant			
	Impact		Origin		Trend of impact		
Impact	🔴 Current	🟡 Potential	🟢 Inside	🟢 Outside	📉 Decreasing	➡ Stable	📈 Increasing
➕ Positive							
➖ Negative ✕	✕	✕	✕			➡	

##### 4.9.3 - Military training

Previous answer Cycle 2 (31/07/2009):

- Not relevant

Relevant	✕ Not relevant
----------	----------------

##### 4.9.4 - War

Previous answer Cycle 2 (31/07/2009):

- Relevant, Negative, Potential, Inside, Outside

✕ Relevant				Not relevant			
	Impact		Origin		Trend of impact		
Impact	🔴 Current	🟡 Potential	🟢 Inside	🟢 Outside	📉 Decreasing	➡ Stable	📈 Increasing

Positive							
Negative							

#### 4.9.5 - Terrorism

Previous answer Cycle 2 (31/07/2009):

- Not relevant

Relevant	Not relevant
----------	--------------

#### 4.9.6 - Civil unrest

Previous answer Cycle 2 (31/07/2009):

- Not relevant

Relevant	Not relevant
----------	--------------

#### 4.9.7 - Please comment as necessary on how the factors selected as relevant in 4.9 are affecting the property either negatively or positively

No comment

### 4.10. Climate change and severe weather events

#### 4.10.1 - Storms

Previous answer Cycle 2 (31/07/2009):

- Relevant, Negative, Current, Potential, Inside, Outside

Relevant	Not relevant
----------	--------------

#### 4.10.2 - Flooding

Previous answer Cycle 2 (31/07/2009):

- Not relevant

Relevant	Not relevant
----------	--------------

#### 4.10.3 - Drought

Previous answer Cycle 2 (31/07/2009):

- Not relevant

Relevant	Not relevant
----------	--------------

#### 4.10.4 - Desertification

Previous answer Cycle 2 (31/07/2009):

- Not relevant

Relevant	Not relevant
----------	--------------

#### 4.10.5 - Changes to oceanic waters

Previous answer Cycle 2 (31/07/2009):

- Not relevant

Relevant	Not relevant
----------	--------------

#### 4.10.6 - Temperature change

Previous answer Cycle 2 (31/07/2009):

- Not relevant

Relevant	Not relevant
----------	--------------

#### 4.10.7 - Other climate change impacts

Previous answer Cycle 2 (31/07/2009):

- Not relevant

Relevant	Not relevant
----------	--------------

#### 4.10.8 - Please comment as necessary on how the factors selected as relevant in 4.10 are affecting the property either negatively or positively

No comment

### 4.11. Sudden ecological or geological events

#### 4.11.1 - Volcanic eruption

Previous answer Cycle 2 (31/07/2009):

- Not relevant

Relevant	✕ Not relevant
----------	----------------

#### 4.11.2 - Earthquake

Previous answer Cycle 2 (31/07/2009):

- Relevant, Negative, Potential, Outside

✕ Relevant	Not relevant						
	Impact		Origin		Trend of impact		
Impact	🔥 Current	🔨 Potential	📍 Inside	🌐 Outside	↘ Decreasing	→ Stable	↗ Increasing
🟢 Positive							
🔴 Negative ✕		✕	✕	✕		→	

#### 4.11.3 - Tsunami/Tidal wave

Previous answer Cycle 2 (31/07/2009):

- Relevant, Negative, Potential, Outside

Relevant	✕ Not relevant
----------	----------------

#### 4.11.4 - Avalanche/Landslide

Previous answer Cycle 2 (31/07/2009):

- Not relevant

Relevant	✕ Not relevant
----------	----------------

#### 4.11.5 - Erosion and siltation/Deposition

Previous answer Cycle 2 (31/07/2009):

- Relevant, Negative, Current, Potential, Inside

✕ Relevant	Not relevant						
	Impact		Origin		Trend of impact		
Impact	🔥 Current	🔨 Potential	📍 Inside	🌐 Outside	↘ Decreasing	→ Stable	↗ Increasing
🟢 Positive							
🔴 Negative ✕	✕	✕	✕			→	

#### 4.11.6 - Fire (wildfire)

Previous answer Cycle 2 (31/07/2009):

- Relevant, Negative, Current, Potential, Inside

Relevant	✕ Not relevant
----------	----------------

#### 4.11.7 - Please comment as necessary on how the factors selected as relevant in 4.11 are affecting the property either negatively or positively

No comment

### 4.12. Invasive/alien species or hyper-abundant species

#### 4.12.1 - Translocated species

Previous answer Cycle 2 (31/07/2009):

- Not relevant

Relevant	✕ Not relevant
----------	----------------

#### 4.12.2 - Invasive/Alien terrestrial species

Previous answer Cycle 2 (31/07/2009):

- Relevant, Negative, Current, Potential, Inside

Relevant	✕ Not relevant
----------	----------------

#### 4.12.3 - Invasive/Alien freshwater species

Previous answer Cycle 2 (31/07/2009):

- Not relevant

Relevant	✕ Not relevant
----------	----------------

#### 4.12.4 - Invasive/Alien marine species

Previous answer Cycle 2 (31/07/2009):

- Not relevant

Relevant	✕ Not relevant
----------	----------------

#### 4.12.5 - Hyper-abundant species

Previous answer Cycle 2 (31/07/2009):

- Not relevant

Relevant	✕ Not relevant
----------	----------------

#### 4.12.6 - Modified genetic material

Previous answer Cycle 2 (31/07/2009):

- Not relevant

Relevant	✕ Not relevant
----------	----------------

#### 4.12.7 - Please comment as necessary on how the factors selected as relevant in 4.12 are affecting the property either negatively or positively

No comment

### 4.13. Management and institutional factors

#### 4.13.1 - Management system/Management plan

✕ Relevant	Not relevant
------------	--------------

	Impact		Origin		Trend of impact		
Impact	🔴 Current	🟡 Potential	🟢 Inside	🟢 Outside	📉 Decreasing	➡ Stable	📈 Increasing
➕ Positive ✕	✕	✕	✕	✕		➡	
➖ Negative							

#### 4.13.2 - Legal framework

✕ Relevant	Not relevant
------------	--------------

	Impact		Origin		Trend of impact		
Impact	🔴 Current	🟡 Potential	🟢 Inside	🟢 Outside	📉 Decreasing	➡ Stable	📈 Increasing
➕ Positive ✕	✕	✕	✕	✕			
➖ Negative							

#### 4.13.3 - Governance

✕ Relevant	Not relevant
------------	--------------

	Impact		Origin		Trend of impact		
Impact	🔴 Current	🟡 Potential	🟢 Inside	🟢 Outside	📉 Decreasing	➡ Stable	📈 Increasing
➕ Positive ✕	✕	✕	✕	✕		➡	
➖ Negative							

#### 4.13.4 - Management activities

Previous answer Cycle 2 (31/07/2009):













- Relevant, Positive, Current, Potential, Inside, Outside

✕ Relevant	Not relevant
------------	--------------

	Impact		Origin		Trend of impact		
Impact	🔴 Current	🟡 Potential	🟢 Inside	🟢 Outside	📉 Decreasing	➡ Stable	📈 Increasing
➕ Positive ✕	✕	✕	✕	✕		➡	
➖ Negative							

#### 4.13.5 - Financial resources

✕ Relevant	Not relevant
------------	--------------

	Impact		Origin		Trend of impact		
Impact	 Current	 Potential	 Inside	 Outside	 Decreasing	 Stable	 Increasing
 Positive 							
 Negative							

#### 4.13.6 - Human resources

 Relevant				Not relevant			
	Impact		Origin		Trend of impact		
Impact	 Current	 Potential	 Inside	 Outside	 Decreasing	 Stable	 Increasing
 Positive 							
 Negative							

#### 4.13.7 - Low impact research/monitoring activities

Previous answer Cycle 2 (31/07/2009):

- Not relevant

 Relevant				Not relevant			
	Impact		Origin		Trend of impact		
Impact	 Current	 Potential	 Inside	 Outside	 Decreasing	 Stable	 Increasing
 Positive 							
 Negative							

#### 4.13.8 - High impact research/monitoring activities

Previous answer Cycle 2 (31/07/2009):

- Not relevant

 Relevant				Not relevant			
	Impact		Origin		Trend of impact		
Impact	 Current	 Potential	 Inside	 Outside	 Decreasing	 Stable	 Increasing
 Positive 							
 Negative							

#### 4.13.9 - Please comment as necessary on how the factors selected as relevant in 4.13 are affecting the property either negatively or positively

No comment

#### 4.14. Other factor(s)

##### 4.14.1 - Other factor(s)

No comment

#### 4.15. Factors Summary Table

##### 4.15.1 - Factors Summary Table

Name	Impact			Origin		Trend
4.1 Buildings and Development						
4.1.1 Housing						
	➖	🚧			🔄	➡
4.1.5 Interpretative and visitation facilities	➕	🚧	🏰	🕒	🔄	➡
4.2 Transportation Infrastructure						
4.2.1 Ground transport infrastructure	➕	🚧	🏰	🕒	🔄	➡
4.2.5 Effects arising from use of transportation infrastructure	➕		🚧		🔄	➡









4.4 Pollution						
4.4.1 Pollution of marine waters						
4.4.2 Ground water pollution						
4.5 Biological resource use/modification						
4.5.1 Fishing/collecting aquatic resources						
4.5.3 Land conversion						
4.5.7 Subsistence wild plant collection						
4.7 Local conditions affecting physical fabric						
4.7.1 Wind						
4.7.6 Water (rain/water table)						
4.7.8 Micro-organisms						
4.8 Social/Cultural uses of heritage						
4.8.1 Ritual/Spiritual/Religious and associative uses						
4.8.4 Changes in traditional ways of life and knowledge system						
4.8.5 Identity, social cohesion, changes in local population and community						
4.8.6 Impacts of tourism/Visitation/Recreation						
4.9 Other human activities						
4.9.2 Deliberate destruction of heritage						
4.9.4 War						
4.11 Sudden ecological or geological events						
4.11.2 Earthquake						
4.11.5 Erosion and siltation/Deposition						
4.13 Management and institutional factors						
4.13.1 Management system/Management plan						
4.13.2 Legal framework						

4.13.3 Governance	+	Current	Potential	Inside	Outside	→
4.13.4 Management activities	+	Current	Potential	Inside	Outside	→
4.13.5 Financial resources	+	Current	Potential	Inside		
4.13.6 Human resources	+	Current	Potential	Inside		↗
4.13.7 Low impact research/monitoring activities	+	Current	Potential	Inside		↗
4.13.8 High impact research/monitoring activities	+	Current	Potential	Inside		↗
<b>Legend</b>	Current	Potential	Negative	Positive	Inside	Outside

## 4.16. Assessment of current and potential positive and negative factors






### 4.16.1 - Assessment of current and potential negative and positive factors

#### 4.1 Buildings and Development

Name		Impact			Origin		Trend
4.1.1 Housing							
							
Spatial scale - Area affected by the factor							
	Restricted						
	Localised						
	Extensive						
	Widespread						
Temporal scale - Occurence of the impact							
	One off or rare						
	Intermittent or sporadic						
	Frequent						
	On-going						
Impact - Impact on the attributes							
	Insignificant						
	Minor						
	Significant						
	Major						
Management response - Capacity of management to respond							
	High capacity						
	Medium capacity						
	Low capacity						
	No capacity and / or resources						
Trend - Development over the last 6 years							



	Decreasing
✕	Static
	Increasing

Name	Impact	Origin	Trend
4.1.5 Interpretative and visitation facilities	  	 	

#### Spatial scale - Area affected by the factor

	Restricted
	Localised
✕	Extensive
	Widespread

#### Temporal scale - Occurrence of the impact

	One off or rare
	Intermittent or sporadic
	Frequent
✕	On-going

#### Impact - Impact on the attributes

	Insignificant
	Minor
✕	Significant
	Major





#### Management response - Capacity of management to respond

	High capacity
✕	Medium capacity
	Low capacity
	No capacity and / or resources

#### Trend - Development over the last 6 years

	Decreasing
	Static
✕	Increasing

## 4.2 Transportation Infrastructure

Name	Impact	Origin	Trend
4.2.1 Ground transport infrastructure	  	 	

#### Spatial scale - Area affected by the factor

	Restricted
✕	Localised
	Extensive
	Widespread

#### Temporal scale - Occurrence of the impact




	One off or rare
	Intermittent or sporadic
✕	Frequent
	On-going
Impact - Impact on the attributes	
	Insignificant
✕	Minor
	Significant
	Major
Management response - Capacity of management to respond	
	High capacity
✕	Medium capacity
	Low capacity
	No capacity and / or resources
Trend - Development over the last 6 years	
	Decreasing
✕	Static
	Increasing

Name	Impact			Origin	Trend
4.2.5 Effects arising from use of transportation infrastructure					

Spatial scale - Area affected by the factor	
	Restricted
✕	Localised
	Extensive
	Widespread
Temporal scale - Occurrence of the impact	
	One off or rare
	Intermittent or sporadic
✕	Frequent
	On-going
Impact - Impact on the attributes	
	Insignificant
✕	Minor
	Significant
	Major
Management response - Capacity of management to respond	
✕	High capacity
	Medium capacity
	Low capacity
	No capacity and / or resources

Trend - Development over the last 6 years	
	Decreasing
✕	Static
	Increasing

#### 4.4 Pollution

Name	Impact	Origin	Trend
4.4.1 Pollution of marine waters			
			

##### Spatial scale - Area affected by the factor

✕	Restricted
	Localised
	Extensive
	Widespread

##### Temporal scale - Occurrence of the impact

✕	One off or rare
	Intermittent or sporadic
	Frequent
	On-going

##### Impact - Impact on the attributes



✕	Insignificant
	Minor
	Significant
	Major

##### Management response - Capacity of management to respond

	High capacity
✕	Medium capacity
	Low capacity
	No capacity and / or resources

##### Trend - Development over the last 6 years

	Decreasing
✕	Static
	Increasing






Name	Impact	Origin	Trend
4.4.2 Ground water pollution			
			

##### Spatial scale - Area affected by the factor

✕	Restricted
	Localised
	Extensive
	Widespread






Temporal scale - Occurrence of the impact	
	One off or rare
	Intermittent or sporadic
✕	Frequent
	On-going
Impact - Impact on the attributes	
	Insignificant
✕	Minor
	Significant
	Major
Management response - Capacity of management to respond	
	High capacity
✕	Medium capacity
	Low capacity
	No capacity and / or resources
Trend - Development over the last 6 years	
	Decreasing
✕	Static
	Increasing

## 4.5 Biological resource use/modification

Name	Impact	Origin	Trend
4.5.1 Fishing/collecting aquatic resources	  		

Spatial scale - Area affected by the factor	
	Restricted
✕	Localised
	Extensive
	Widespread
Temporal scale - Occurrence of the impact	
	One off or rare
	Intermittent or sporadic
✕	Frequent
	On-going
Impact - Impact on the attributes	
	Insignificant
✕	Minor
	Significant
	Major
Management response - Capacity of management to respond	
	High capacity
✕	Medium capacity

	Low capacity
	No capacity and / or resources
<b>Trend - Development over the last 6 years</b>	
	Decreasing
✕	Static
	Increasing

Name	Impact	Origin	Trend
4.5.3 Land conversion			
	  		

#### Spatial scale - Area affected by the factor

	Restricted
✕	Localised
	Extensive
	Widespread

#### Temporal scale - Occurrence of the impact

✕	One off or rare
	Intermittent or sporadic
	Frequent
	On-going

#### Impact - Impact on the attributes







	Insignificant
✕	Minor
	Significant
	Major

#### Management response - Capacity of management to respond

	High capacity
✕	Medium capacity
	Low capacity
	No capacity and / or resources

#### Trend - Development over the last 6 years

✕	Decreasing
	Static
	Increasing







Name	Impact	Origin	Trend
4.5.7 Subsistence wild plant collection	  	 	

#### Spatial scale - Area affected by the factor

✕	Restricted
	Localised
	Extensive






	Widespread
<b>Temporal scale - Occurrence of the impact</b>	
✕	One off or rare
	Intermittent or sporadic
	Frequent
	On-going
<b>Impact - Impact on the attributes</b>	
	Insignificant
✕	Minor
	Significant
	Major
<b>Management response - Capacity of management to respond</b>	
	High capacity
✕	Medium capacity
	Low capacity
	No capacity and / or resources
<b>Trend - Development over the last 6 years</b>	
	Decreasing
✕	Static
	Increasing

#### 4.7 Local conditions affecting physical fabric

Name	Impact	Origin	Trend
4.7.1 Wind			
	     		

<b>Spatial scale - Area affected by the factor</b>	
✕	Restricted
	Localised
	Extensive
	Widespread
<b>Temporal scale - Occurrence of the impact</b>	
✕	One off or rare
	Intermittent or sporadic
	Frequent
	On-going
<b>Impact - Impact on the attributes</b>	
✕	Insignificant
	Minor
	Significant
	Major
<b>Management response - Capacity of management to respond</b>	
	High capacity

	Medium capacity
✕	Low capacity
	No capacity and / or resources
<b>Trend - Development over the last 6 years</b>	
	Decreasing
✕	Static
	Increasing

Name	Impact	Origin	Trend
4.7.6 Water (rain/water table)			
	   		






<b>Spatial scale - Area affected by the factor</b>	
	Restricted
✕	Localised
	Extensive
	Widespread

<b>Temporal scale - Occurrence of the impact</b>	
	One off or rare
	Intermittent or sporadic
✕	Frequent
	On-going

<b>Impact - Impact on the attributes</b>	
	Insignificant
	Minor
✕	Significant
	Major

<b>Management response - Capacity of management to respond</b>	
✕	High capacity
	Medium capacity
	Low capacity
	No capacity and / or resources

<b>Trend - Development over the last 6 years</b>	
	Decreasing
	Static
✕	Increasing

Name	Impact	Origin	Trend
4.7.8 Micro-organisms			
	   		

<b>Spatial scale - Area affected by the factor</b>	
✕	Restricted
	Localised

	Extensive
	Widespread
<b>Temporal scale - Occurrence of the impact</b>	
✕	One off or rare
	Intermittent or sporadic
	Frequent
	On-going
<b>Impact - Impact on the attributes</b>	
✕	Insignificant
	Minor
	Significant
	Major
<b>Management response - Capacity of management to respond</b>	
	High capacity
✕	Medium capacity
	Low capacity
	No capacity and / or resources
<b>Trend - Development over the last 6 years</b>	
	Decreasing
✕	Static
	Increasing





## 4.8 Social/Cultural uses of heritage

Name	Impact			Origin		Trend
4.8.1 Ritual/Spiritual/Religious and associative uses						

<b>Spatial scale - Area affected by the factor</b>	
	Restricted
	Localised
✕	Extensive
	Widespread
<b>Temporal scale - Occurrence of the impact</b>	
	One off or rare
	Intermittent or sporadic
	Frequent
✕	On-going
<b>Impact - Impact on the attributes</b>	
	Insignificant
	Minor
✕	Significant
	Major
<b>Management response - Capacity of management to respond</b>	



	High capacity
✕	Medium capacity
	Low capacity
	No capacity and / or resources
<b>Trend - Development over the last 6 years</b>	
	Decreasing
	Static
✕	Increasing

Name	Impact	Origin	Trend
4.8.4 Changes in traditional ways of life and knowledge system	  		










<b>Spatial scale - Area affected by the factor</b>	
	Restricted
✕	Localised
	Extensive
	Widespread

<b>Temporal scale - Occurrence of the impact</b>	
✕	One off or rare
	Intermittent or sporadic
	Frequent
	On-going

<b>Impact - Impact on the attributes</b>	
	Insignificant
✕	Minor
	Significant
	Major









<b>Management response - Capacity of management to respond</b>	
	High capacity
	Medium capacity
✕	Low capacity
	No capacity and / or resources

<b>Trend - Development over the last 6 years</b>	
	Decreasing
✕	Static
	Increasing

Name	Impact	Origin	Trend
4.8.5 Identity, social cohesion, changes in local population and community	  		
	  		

<b>Spatial scale - Area affected by the factor</b>	
	Restricted





✕	Localised
	Extensive
	Widespread
<b>Temporal scale - Occurrence of the impact</b>	
✕	One off or rare
	Intermittent or sporadic
	Frequent
	On-going
<b>Impact - Impact on the attributes</b>	
	Insignificant
✕	Minor
	Significant
	Major
<b>Management response - Capacity of management to respond</b>	
	High capacity
	Medium capacity
✕	Low capacity
	No capacity and / or resources
<b>Trend - Development over the last 6 years</b>	
	Decreasing
✕	Static
	Increasing

Name	Impact			Origin		Trend
4.8.6 Impacts of tourism/Visitation/Recreation						
						

<b>Spatial scale - Area affected by the factor</b>	
	Restricted
	Localised
✕	Extensive
	Widespread
<b>Temporal scale - Occurrence of the impact</b>	
	One off or rare
✕	Intermittent or sporadic
	Frequent
	On-going
<b>Impact - Impact on the attributes</b>	
	Insignificant
	Minor
✕	Significant
	Major
<b>Management response - Capacity of management to respond</b>	

	High capacity
✕	Medium capacity
	Low capacity
	No capacity and / or resources
<b>Trend - Development over the last 6 years</b>	
	Decreasing
	Static
✕	Increasing

## 4.9 Other human activities

Name	Impact	Origin	Trend
4.9.2 Deliberate destruction of heritage			
	   		



<b>Spatial scale - Area affected by the factor</b>	
	Restricted
✕	Localised
	Extensive
	Widespread

<b>Temporal scale - Occurrence of the impact</b>	
✕	One off or rare
	Intermittent or sporadic
	Frequent
	On-going

<b>Impact - Impact on the attributes</b>	
	Insignificant
✕	Minor
	Significant
	Major

<b>Management response - Capacity of management to respond</b>	
✕	High capacity
	Medium capacity
	Low capacity
	No capacity and / or resources




<b>Trend - Development over the last 6 years</b>	
✕	Decreasing
	Static
	Increasing

Name	Impact	Origin	Trend
4.9.4 War			
	    		

<b>Spatial scale - Area affected by the factor</b>	
--	--






✕	Restricted
	Localised
	Extensive
	Widespread
Temporal scale - Occurrence of the impact	
✕	One off or rare
	Intermittent or sporadic
	Frequent
	On-going
Impact - Impact on the attributes	
	Insignificant
✕	Minor
	Significant
	Major
Management response - Capacity of management to respond	
✕	High capacity
	Medium capacity
	Low capacity
	No capacity and / or resources
Trend - Development over the last 6 years	
	Decreasing
✕	Static
	Increasing

4.11 Sudden ecological or geological events

Name	Impact	Origin	Trend
4.11.2 Earthquake			
			

Spatial scale - Area affected by the factor	
✕	Restricted
	Localised
	Extensive
	Widespread
Temporal scale - Occurrence of the impact	
✕	One off or rare
	Intermittent or sporadic
	Frequent
	On-going
Impact - Impact on the attributes	
	Insignificant
✕	Minor
	Significant

	Major
<b>Management response - Capacity of management to respond</b>	
✕	High capacity
	Medium capacity
	Low capacity
	No capacity and / or resources
<b>Trend - Development over the last 6 years</b>	
	Decreasing
✕	Static
	Increasing





Name	Impact	Origin	Trend
4.11.5 Erosion and siltation/Deposition			
	   		

<b>Spatial scale - Area affected by the factor</b>	
	Restricted
✕	Localised
	Extensive
	Widespread
<b>Temporal scale - Occurrence of the impact</b>	
	One off or rare
✕	Intermittent or sporadic
	Frequent
	On-going
<b>Impact - Impact on the attributes</b>	
	Insignificant
✕	Minor
	Significant
	Major
<b>Management response - Capacity of management to respond</b>	
	High capacity
✕	Medium capacity
	Low capacity
	No capacity and / or resources
<b>Trend - Development over the last 6 years</b>	
	Decreasing
✕	Static
	Increasing

### 4.13 Management and institutional factors




Name	Impact	Origin	Trend
4.13.1 Management system/Management plan	    		

Spatial scale - Area affected by the factor							
	Restricted						
	Localised						
X	Extensive						
	Widespread						
Temporal scale - Occurence of the impact							
	One off or rare						
	Intermittent or sporadic						
X	Frequent						
	On-going						
Impact - Impact on the attributes							
	Insignificant						
	Minor						
X	Significant						
	Major						
Management response - Capacity of management to respond							
	High capacity						
X	Medium capacity						
	Low capacity						
	No capacity and / or resources						
Trend - Developement over the last 6 years							
	Decreasing						
X	Static						
	Increasing						

Name	Impact	Origin	Trend
4.13.2 Legal framework	  	 	

Spatial scale - Area affected by the factor	
	Restricted
	Localised
X	Extensive
	Widespread
Temporal scale - Occurence of the impact	
	One off or rare
	Intermittent or sporadic
X	Frequent
	On-going
Impact - Impact on the attributes	
	Insignificant
	Minor

✕	Significant
	Major
<b>Management response - Capacity of management to respond</b>	
	High capacity
✕	Medium capacity
	Low capacity
	No capacity and / or resources
<b>Trend - Development over the last 6 years</b>	
	Decreasing
✕	Static
	Increasing



Name	Impact	Origin	Trend
4.13.3 Governance	  	 	

<b>Spatial scale - Area affected by the factor</b>	
	Restricted
✕	Localised
	Extensive
	Widespread




<b>Temporal scale - Occurrence of the impact</b>	
	One off or rare
	Intermittent or sporadic
✕	Frequent
	On-going

<b>Impact - Impact on the attributes</b>	
	Insignificant
	Minor
✕	Significant
	Major

<b>Management response - Capacity of management to respond</b>	
	High capacity
✕	Medium capacity
	Low capacity
	No capacity and / or resources
<b>Trend - Development over the last 6 years</b>	
	Decreasing
✕	Static
	Increasing

Name	Impact	Origin	Trend
4.13.4 Management activities	  	 	





Spatial scale - Area affected by the factor							
	Restricted						
	Localised						
X	Extensive						
	Widespread						
Temporal scale - Occurence of the impact							
	One off or rare						
	Intermittent or sporadic						
X	Frequent						
	On-going						
Impact - Impact on the attributes							
	Insignificant						
	Minor						
X	Significant						
	Major						
Management response - Capacity of management to respond							
	High capacity						
X	Medium capacity						
	Low capacity						
	No capacity and / or resources						
Trend - Developement over the last 6 years							
	Decreasing						
	Static						
X	Increasing						

Name	Impact			Origin		Trend
4.13.5 Financial resources						






Spatial scale - Area affected by the factor	
	Restricted
	Localised
X	Extensive
	Widespread
Temporal scale - Occurence of the impact	
	One off or rare
	Intermittent or sporadic
X	Frequent
	On-going
Impact - Impact on the attributes	
	Insignificant
	Minor







	Significant
✕	Major
<b>Management response - Capacity of management to respond</b>	
	High capacity
✕	Medium capacity
	Low capacity
	No capacity and / or resources
<b>Trend - Development over the last 6 years</b>	
	Decreasing
✕	Static
	Increasing

Name	Impact	Origin	Trend
4.13.6 Human resources	  		

<b>Spatial scale - Area affected by the factor</b>			
	Restricted		
✕	Localised		
	Extensive		
	Widespread		
<b>Temporal scale - Occurrence of the impact</b>			
	One off or rare		
	Intermittent or sporadic		
✕	Frequent		
	On-going		
<b>Impact - Impact on the attributes</b>			
	Insignificant		
✕	Minor		
	Significant		
	Major		
<b>Management response - Capacity of management to respond</b>			
	High capacity		
✕	Medium capacity		
	Low capacity		
	No capacity and / or resources		
<b>Trend - Development over the last 6 years</b>			
	Decreasing		
✕	Static		
	Increasing		

Name	Impact	Origin	Trend
4.13.7 Low impact research/monitoring activities	  		

<b>Spatial scale - Area affected by the factor</b>							
	Restricted						
	Localised						
X	Extensive						
	Widespread						
<b>Temporal scale - Occurrence of the impact</b>							
	One off or rare						
	Intermittent or sporadic						
X	Frequent						
	On-going						
<b>Impact - Impact on the attributes</b>							
	Insignificant						
	Minor						
X	Significant						
	Major						
<b>Management response - Capacity of management to respond</b>							
	High capacity						
X	Medium capacity						
	Low capacity						
	No capacity and / or resources						
<b>Trend - Development over the last 6 years</b>							
	Decreasing						
X	Static						
	Increasing						

Name	Impact			Origin		Trend
4.13.8 High impact research/monitoring activities						

<b>Spatial scale - Area affected by the factor</b>							
	Restricted						
	Localised						
X	Extensive						
	Widespread						
<b>Temporal scale - Occurrence of the impact</b>							
	One off or rare						
	Intermittent or sporadic						
X	Frequent						
	On-going						
<b>Impact - Impact on the attributes</b>							
	Insignificant						
	Minor						

✕	Significant
	Major
<b>Management response - Capacity of management to respond</b>	
	High capacity
✕	Medium capacity
	Low capacity
	No capacity and / or resources
<b>Trend - Development over the last 6 years</b>	
	Decreasing
	Static
✕	Increasing

#### 4.17. Serial inscriptions (national or transnational)

**4.17.1 - If your property is a serial inscription (national or transnational) please identify which components of the property are impacted by each factor**

Not Serial

#### 4.18. Prediction of the state of conservation at next cycle of Periodic Reporting.

**4.18.1 - Please predict what the state of conservation of each attribute will be approximately 6 years from now (at the time of the next cycle of Periodic Reporting)**

	Attribute	Preserved	Compromised	Seriously compromised	Lost
4.18.1.1	Monumental gate	✕			
4.18.1.2	Arena	✕			
4.18.1.3	hippodrome	✕			
4.18.1.4	furnaces	✕			
4.18.1.5	Appolo shrine		✕		

### 5. Protection and Management of the Property

#### 5.1. Boundaries and Buffer Zones

**5.1.1 - Are the boundaries of the World Heritage property adequate to maintain the property's Outstanding Universal Value?**

The boundaries **do not limit the ability to maintain** the property's Outstanding Universal Value but they **could be improved**

**5.1.2 - Are the boundaries of the World Heritage property known and recognised?**

The boundaries **are known by both** the management authority and local communities/landowners

**5.1.3 - Are the buffer zone(s) of the World Heritage property adequate to maintain the property's Outstanding Universal Value?**

The property has **no buffer zone** and **does not need one**

**5.1.4 - Are the boundaries of the buffer zones known and recognised?**

The property has **no known and recognised** buffer zone

**5.1.5 - Comments, conclusions and/or recommendations related to boundaries and buffer zones of the World Heritage property**

No comment

#### 5.2. Protective Measures

**5.2.1 - Protective designation (legal, regulatory, contractual, planning, institutional and/or traditional).**

The property is protected by the Antiquities Law No. 166/1933, and the Law on Protection of Cultural Property, No 37/2008.

Source: RSOUV 2010

#### Comment

- The property is protected also by Urban plan decree 8577/2002 and Tyre Coast Nature Reserve Law No.708 Nov. 12,1998

**5.2.2 - Please list any legislation and other measures (regulatory -including spatial planning- contractual, institutional or traditional) not included in 5.2.1 and indicate the category**

2002 / Urban plan decree / law No. 8577 / yes / 1998 /

**5.2.3 - Is the legal framework (i.e. legislation and/or regulation including spatial planning) adequate for maintaining the Outstanding Universal Value including conditions of Integrity and/or Authenticity of the property?**

An **adequate legal framework** for maintaining of the Outstanding Universal Value including conditions of Authenticity and/or Integrity of the World Heritage property exists **but there are some deficiencies in implementation**

**5.2.4 - Is the legal framework (i.e. legislation and/or regulation) adequate in the buffer zone for maintaining the Outstanding Universal Value including conditions of Integrity and/or Authenticity of the property?**

The property has **no buffer zone**

**5.2.5 - Is the legal framework (i.e. legislation and/or regulation) in the broader setting of the World Heritage property adequate for maintaining the Outstanding Universal Value including conditions of Integrity and/or Authenticity of the property?**

An **adequate legal framework** exists for the broader setting of the World Heritage property, **but there are some deficiencies in implementation** which undermine the maintenance of the Outstanding Universal Value including conditions of Authenticity and/or Integrity of the property

**5.2.6 - Can the legal framework (i.e. legislation and/or regulation) be enforced?**

There is **acceptable capacity/resources** to enforce legislation and/or regulation in the World Heritage property but some deficiencies of enforcement remain

**5.2.7 - Please provide a short summary of how the legislation, including spatial planning and other regulation, works in practice**

That works in two ways : 1-Co-operation between all the departments of Lebanese government to pass all the activities and projects regarding Tyre through the General directorate of Lebanese antiquities for approval or disapproval . 2-Close monitoring for the sites in order to prevent and control any activity.

**5.2.8 - Comments, conclusions and/or recommendations about the information related to the measures taken to protect the World Heritage property**

No Comments

**5.3. Management System/Management Plan**

**5.3.1 - Please check the box which most closely match the character of the governance and management system of the property**

Public management system joint national/ local

If 'Other', please specify

**5.3.2 - Management System: Please indicate which of the various management tools listed below are used to help protect the property.**

A statutory Management Plan or zoning plan for the property.

Governance mechanisms that foster and respect traditional practices, knowledge and uses of the property

A management plan

**5.3.3 - Please give a brief description of the management system currently in place at your property**

No comment

**5.3.4 - Management Documents**

**5.3.5 - Has any use been made of the 2011 Recommendation on the Historic Urban Landscape in developing policies and best practices for the protection of this property?**

The 2011 Recommendation on the Historic Urban Landscape is **not relevant** to this property

**5.3.6 - If the Historic Urban Landscape Recommendation has been used at this property, please describe briefly what has been done.**

Not used

**5.3.7 - Has any use been made of the Policy Document on the Impacts of Climate Change on World Heritage Properties at the property?**

**No use** has been made of the World Heritage Policy for Climate Change

**5.3.8 - If the Climate Change policy has been used, please briefly describe what has been done along with any research on the impacts of Climate Change on the property:**

Not used

**5.3.9 - Has any use been made of the Strategy for Reducing Risks from Disasters at World Heritage Properties at the property ?**

**Some use** has been made of the Strategy for Reducing Risks from Disasters at World Heritage Properties

**5.3.10 - If the Strategy for Reducing Risks from Disasters at World Heritage Properties has been used, please briefly describe what has been done**

Back filing and temporary coverage for monuments and objects.

**5.3.11 - Rate the coordination between the various levels of administration (i.e. national/federal; regional/provincial/state; local/municipal etc.) involved in the management of the World Heritage property**

There is **coordination** between the range of administrative bodies involved in the management of the property, **but it could be improved**

**5.3.12 - Is the management system/plan adequate to maintain the property's Outstanding Universal Value?**

The management system/plan is **only partially adequate** to maintain the property's Outstanding Universal Value

### 5.3.13 - Is the management system being implemented?

The management system is being **only partially implemented**

### 5.3.14 - Is there an annual work/action plan and is it being implemented?

An annual work/action plan **exists and many of its activities are being implemented**

### 5.3.15 - Does the management system include formal mechanisms and procedures that ensure participation and contribution of the following groups, living within or near the World Heritage property and/or buffer zone in management decisions that maintain the Outstanding Universal Value of the property?

		Not applicable	No mechanisms for participation	Some participation	Direct participation	Transformative participation in all relevant decision processes
5.3.15.1	Local communities			✗		
5.3.15.2	Local authorities				✗	
5.3.15.3	Landowners in the property and the buffer zone	✗				
5.3.15.4	Indigenous peoples	✗				
5.3.15.5	Women				✗	
5.3.15.6	Other specific groups	✗				
	If you selected, 'Other specific groups' please specify					

### 5.3.16 - Please rate the cooperation/relationship between the World Heritage property managers/coordinators/staff and the following groups

		Not applicable	Non-existent	Poor	Fair	Good
5.3.16.1	Local communities				✗	
5.3.16.2	Local/Municipal authorities					✗
5.3.16.3	Indigenous peoples	✗				
5.3.16.4	Landowners	✗				
5.3.16.5	Women					✗
5.3.16.6	Youth/Children				✗	
5.3.16.7	Researchers					✗
5.3.16.8	Local Visitors/Tourists					✗
5.3.16.9	National/International tourists					✗
5.3.16.10	Tourism Industry					✗
5.3.16.11	Local businesses and industries				✗	
5.3.16.12	NGOs				✗	
5.3.16.13	Other specific groups	✗				
	If you selected 'Other specific groups', please specify					

### 5.3.17 - Please rate the extent to which the management system of your property contributes towards achieving the objectives of the World Heritage Committee's Policy for the Integration of a Sustainable Development Perspective into the Processes of the *World Heritage Convention*

		Not applicable	No contribution	Limited	Significant	Full achievement
5.3.17.1	The management system of the property contributes to gender equality				✗	
5.3.17.2	The management system of the property provides ecosystem services/benefits to the local community (e.g. fresh air, water, food, medicinal plants)	✗				
5.3.17.3	The management system of the property contributes to social inclusion and equity, improving opportunities for all, irrespective of age, sex, disability, ethnicity, origin, religion or economic or other status				✗	
5.3.17.4	The management system of the property integrates a human rights-based approach				✗	

5.3.17.5	The management system of the property contributes to fostering inclusive local economic development, and to enhancing livelihood				×	
5.3.17.6	The management system of the property contributes to conflict prevention, including respect for cultural diversity within and around the World Heritage property				×	

### 5.3.18 - Please provide further details on the ratings of the management system given in the table above

No comment

### 5.3.19 - Comments, conclusions and/or recommendations related to the management system/plan

No comment

## 6. Financial and Human Resources

### 6.1. Funding

**6.1.1 - If your funding sources do not exactly fit those shown, put the relevant amounts against the funding type that most closely represents your situation, and use the comment box below to provide more details.**

		Project costs	Running costs
6.1.1.1	Multilateral funding (GEF, World Bank, etc.)	0 %	0 %
6.1.1.2	Bilateral international funding	0 %	0 %
6.1.1.3	World Heritage Fund (International Assistance)	0 %	0 %
6.1.1.4	Contribution from other conventions and programmes	0 %	0 %
6.1.1.5	International donations (NGOs, foundations, etc.)	0 %	0 %
6.1.1.6	Governmental (national/federal)	95 %	95 %
6.1.1.7	Governmental (regional/provincial/state)	5 %	5 %
6.1.1.8	Governmental (local/municipal)	0 %	0 %
6.1.1.9	In-country donations (NGOs, foundations, etc.)	0 %	0 %
6.1.1.10	Individual visitor charges (e.g. entry, toilets, parking, camping fees, etc.)	0 %	0 %
6.1.1.11	Commercial activities (e.g. merchandising and catering, filming permit, concessions, etc.)	0 %	0 %
6.1.1.12	Other	0 %	0 %
		Total 100 %	Total 100 %

### 6.1.2 - Please comment here on any other aspects of funding sources not covered in the table above

No comment

### 6.1.3 - Is the current budget sufficient to manage the World Heritage property effectively?

The available **budget is acceptable** but **could be further improved** to fully meet the management needs

### 6.1.4 - Are the existing sources of funding secure and likely to remain so?

The existing sources of funding are **secure over the medium-term** and **planning is underway to secure funding over the long-term**

### 6.1.5 - Comments, conclusion, and/or recommendations related to finance and infrastructure

No comment

### 6.1.6 - Estimate the distribution of men and women involved in the management, conservation, interpretation of the World Heritage properties and the extent to which they are drawn from local communities.

		From local communities %	From elsewhere %
6.1.6.1	Men	80 %	50 %
6.1.6.2	Women	20 %	50 %
		Total 100 %	Total 100 %

### 6.1.7 - Are available human resources adequate to manage the World Heritage property?

Human resources **partly meet** the management needs of the World Heritage property

### 6.1.8 - Considering the management needs of the World Heritage property, please rate the availability of professionals in the following disciplines

Conservation	Fair
Environmental sustainability	Not applicable
Community participation and inclusion	Fair
Risk preparedness	Poor

Capacity development and education	Fair
Administration	Fair
Research and monitoring	Fair
Awareness raising and public information/communication	Fair
Marketing and promotion	Poor
Interpretation	Fair
Visitor management/tourism	Fair
Enforcement (custodians, police)	Fair

**6.1.9 - Please rate the availability of training opportunities for the management of the World Heritage property in the following disciplines**

Conservation	Fair
Environmental sustainability	Not applicable
Community participation and inclusion	Not available
Risk preparedness	Not available
Capacity development and education	Not available
Administration	Fair
Research and monitoring	Fair
Awareness raising and public information/communication	Not available
Marketing and promotion	Not available
Interpretation	Fair
Visitor management/tourism	Fair
Enforcement (custodians, police)	Not available

**6.1.10 - Has any use been made of the World Heritage Strategy for Capacity Building at the property?**

**No use** has been made of the World Heritage Strategy for Capacity Building

**6.1.11 - If the World Heritage Strategy for Capacity Building has been used, please briefly describe what has been done.**

No comment

**6.1.12 - Are there site-specific capacity building plans or programmes that develop local expertise and that contribute to the transfer of skills for the conservation and management of the World Heritage property?**

**A site-based** capacity building plan or programme is in place and partially implemented; some technical skills are being transferred to those managing the property locally, **but most technical work is carried out by external staff**

**6.1.13 - Comments, conclusions and/or recommendations related to human resources, expertise and training**

No comment

**7. Scientific Studies and Research Projects**

**7.1 - Is there adequate knowledge (scientific or traditional) about the values and attributes of the World Heritage property to support planning, management and decision-making to ensure that Outstanding Universal Value is maintained?**

Knowledge about the values and attributes of the World Heritage property is **acceptable** for most key areas but there are gaps

**7.2 - Is there a planned programme of research at the property which is directed towards management needs and/or improving understanding of Outstanding Universal Value?**

There is a **comprehensive, integrated programme** of research, which is relevant to management needs and/or improving understanding of Outstanding Universal Value

**7.3 - Are results from research programmes publicly available and disseminated?**

Research results **are shared** widely with **active outreach** to local communities and national and international audiences

**7.4 - Comments, conclusions and/or recommendations related to scientific studies and research projects**

No comment

**8. Education, Information and Awareness Building**

**8.1 - Please rate the awareness and understanding of the existence and justification for inscription of the World Heritage property amongst the following groups**

Local communities	Fair
Local/municipal authorities	Good
Indigenous peoples	Fair
Landowners	Fair
Women	Good
Youth/children	Fair
Researchers	Good
Local visitors	Fair
National/international tourists	Good
Tourism industry	Good
Local businesses and industries	Fair
NGOs	Good
Other specific groups	Fair
If you selected 'Other specific groups', please describe	

**8.2 - Does the property have a heritage education programme(s) for children and/or youth, that can contribute to a better understanding of heritage, promote diversity and foster intercultural dialogue?**

There is a **limited and ad hoc education** and awareness programme for children and/or youth

**8.3 - Who are the target audiences for education and awareness programmes at your property?**

Local communities
Local/municipal authorities
Indigenous peoples
Landowners
Women
Youth/children
Researchers
Local Visitors
National/international tourists
Tourism industry
Local businesses and industries
NGOs
Other specific groups

**8.4 - Please rate the adequacy of the following visitor facilities and services at the World Heritage property for education, information, interpretation and awareness building**

Visitor centre	Fair
Site museum	Good
Information booths	Fair
Guided tours	Fair
Trails/routes	Fair
Printed information materials	Fair
Online (website, social media, etc.)	Poor
Transportation facilities	Good
Other	Fair
If 'Other' is selected, please specify	



## 8.5 - Comments, conclusions and/or recommendations related to education, information and awareness building

No comment

## 9. Visitor Management

### 9.1 - Please provide estimated annual visitor numbers (including national and international visitors) since the last Periodic Report

52292 / 34248 / 25518 / 000 / 0000 /

### 9.2 - What information sources are used to collect visitor statistics?

Entry tickets and registries

### 9.3 - What is the average length stay of a visitor to the World Heritage property?

One to three hours

### 9.4 - Please provide the source of information

Site Manager

### 9.5 - What is the approximate average daily visitor expenditure? (Please provide an estimated monetary figure in USD)

90 \$ / 50 \$ / 10 \$ / 8 \$ / 20\$ / 7\$ /

### 9.6 - Please provide the source of information

Local survey

### 9.7 - Does the management system/plan for the World Heritage property include a strategy with an action plan to manage visitors, tourism activity and its derived economic, socio-cultural and environmental impacts?

There **is a strategy** to manage visitors, tourism activity and its derived impacts on the World Heritage property but there are **some deficiencies in implementation**

### 9.8 - Please provide any comments relating to the answer provided above in question 9.7

No comment

### 9.9 - Is visitor use effectively managed to maintain the Outstanding Universal Value of the property?

Visitor use of the World Heritage property is managed but **improvements could be made**

### 9.10 - Is the effectiveness of tourism management regularly monitored?

Yes, using a different system

If a different system, please specify

### 9.11 - How does the tourism industry cooperate with the site management to improve visitor experiences and maintain the Outstanding Universal Value of the World Heritage property?

There **is contact** between those responsible for the World Heritage property and the tourism industry but this **is largely confined to administrative or regulatory matters**

### 9.12 - How well is the information on the Outstanding Universal Value of the property presented and interpreted?

The presentation and interpretation of the Outstanding Universal Value of the property **is acceptable but improvements could be made**

### 9.13 - At how many locations is the World Heritage emblem displayed at the property?

In **many locations** and **easily visible** to visitors

### 9.14 - How does visitor/tourism revenue (e.g. entry charges, permits) contribute to the management of the World Heritage property?

**Fees are collected**, and make **some contribution** to the management of the World Heritage property

### 9.15 - Are there locally driven sustainable tourism initiatives?

Yes

If 'Yes', please specify

Ministry of culture policy

### 9.16 - Are the benefits of tourism shared with local communities?

Yes

If 'Yes', please specify

Restaurants, Hotels, local guides and shops

### 9.17 - Comments, conclusions and/or recommendations related to visitation/tourism/public use of the World Heritage property

No comment

## 10. Monitoring

### 10.1 - Is there a monitoring programme at the property directed towards management needs and/or towards improving the understanding of the Outstanding Universal Value?

There is a **comprehensive, integrated programme of monitoring**, which is relevant to management needs and/or improving understanding of the Outstanding

## 10.2 - Is necessary information available in order to define key indicators for measuring the state of conservation and are they used in monitoring how the Outstanding Universal Value of the property is being maintained?

Information on the values of the World Heritage property is **adequate and key indicators have been defined** for measuring the state of conservation and **are being used in monitoring** of how the Outstanding Universal value of the property is being maintained

## 10.3 - Are key indicators defined and in place for the following principal aspects of the property?

	Extend of indicators	Not applicable	No indicators	Indicators have been defined but are not yet in use	Indicators are in place and in use since the last Periodic Reporting cycle
10.3.1	State of conservation				✗
10.3.2	Effectiveness of the management system				✗
10.3.3	Character of governance			✗	
10.3.4	Appropriate synergy with other conservation designations			✗	
10.3.5	Contribution to sustainable development				✗
10.3.6	Capacity development				✗

## 10.4 - Please provide information on relevant key indicators adopted at the property

No comment

## 10.5 - Please rate the level of involvement in monitoring of the following groups:

World Heritage managers/coordinators and staff	Good
Local/municipal authorities	Good
Local communities	Fair
Indigenous peoples	Not applicable
Landowners	Not applicable
Women	Good
Researchers	Good
Tourism industry	Good
Local businesses and industry	Good
NGOs	Fair
Other specific groups	Not applicable
If you selected 'Other specific groups', please specify	

## 10.6 - Has the State Party implemented relevant recommendations arising from the World Heritage Committee?

Implementation is underway

## 10.7 - Please provide comments relevant to the implementation of recommendations from the World Heritage Committee.

We will provide Samples of Responses on Decisions of the W.H Committee in session 41-Tyre(Lebanon)(C 299) Response on decision 3:The frame for the Management plan had been handled to the ICOMOS mission that visited Tyre in October 2018. We are looking to receive their comments in order to continue the preparation for the Final version. Response on decision 9:We submitted to ICOMOS mission a strategic plan for transportation in the area of Tyre. The whole responses already sent to state parties

## 10.8 - Comments, conclusions and/or recommendations related to Monitoring

No comment

## 11. Identification of Priority Management Needs

### 11.1 - Identification of Priority Management Needs

5.1	Boundaries and Buffer Zones	
5.1.3	The property has <b>no buffer zone</b>	
5.1.4	The property has <b>no known and recognised buffer zone</b>	
5.2	Protective Measures	
5.2.3	An <b>adequate legal framework</b> for maintaining of the Outstanding Universal Value including conditions of Authenticity and/or Integrity of the World Heritage property exists <b>but there are some deficiencies in implementation</b>	✗

5.2.4	The property has <b>no buffer zone</b>	
5.2.5	An <b>adequate legal framework</b> exists for the broader setting of the World Heritage property and the buffer zone, <b>but there are some deficiencies in implementation</b> which undermine the maintenance of the Outstanding Universal Value including conditions of Authenticity and/or Integrity of the property	✕
5.2.6	There is <b>acceptable capacity/resources</b> to enforce legislation and/or regulation in the World Heritage property but some deficiencies of enforcement remain	✕
<b>5.3</b>	<b>Management System/Management Plan</b>	
5.3.7	<b>No use</b> has been made of the Policy Document on the Impacts of Climate Change on World Heritage Properties at the property	
5.3.9	<b>Some use</b> has been made of the Strategy for Reducing Risks from Disasters at World Heritage Properties at the property	✕
5.3.11	There is <b>coordination</b> between the range of administrative bodies involved in the management of the property, <b>but it could be improved</b>	✕
5.3.12	The management system/plan is <b>only partially adequate</b> to maintain the property's Outstanding Universal Value	✕
5.3.13	The management system at the property is <b>only being partially implemented</b>	✕
<b>6.1</b>	<b>Funding</b>	
6.1.3	The available <b>budget is acceptable</b> but <b>could be further improved</b> to fully meet the management needs of the World Heritage property	✕
6.1.7	Human resources <b>partly meet</b> the management needs of the World Heritage property	
6.1.10	<b>No use</b> has been made of the World Heritage Strategy for Capacity Development at the World Heritage property	
6.1.12	<b>A site-based</b> capacity building plan or programme is in place and partially implemented; some technical skills are being transferred to those managing the property locally, <b>but most technical work is carried out by external staff</b>	
<b>8</b>	<b>Education, Information and Awareness Building</b>	
8.2	There is a <b>limited and ad hoc education</b> and awareness programme for children and/or youth	✕
<b>9</b>	<b>Visitor Management</b>	
9.7	There is a <b>strategy</b> to manage visitors, tourism activity and its derived impacts on the World Heritage property but there are <b>some deficiencies in implementation</b>	✕
9.9	Visitor use of the World Heritage property is managed but <b>improvements could be made</b>	
9.11	There is <b>contact</b> but this is largely confined to administrative or regulatory mattersThere is contact between those responsible for the World Heritage property and the tourism industry but this <b>is largely confined to administrative or regulatory matters</b>	
9.12	The presentation and interpretation of the Outstanding Universal Value of the property <b>is acceptable but improvements could be made</b>	

Please select 0 more issues.

☒ Please save this question to reflect changes

## 12. Summary and Conclusions

### 12.1. Summary - Factors affecting the Property

#### 12.1.1 - Summary - Factors affecting the Property

<b>4.1</b>	<b>Buildings and Development</b>							
4.1.1	Housing							
<b>4.2</b>	<b>Transportation Infrastructure</b>							
4.2.5	Effects arising from use of transportation infrastructure	avoiding the direct impact on archaeological sites	Assessment of all the development	through co-operation with local authorities	3-5 years	DGA & local Authorities	No comment	
<b>4.4</b>	<b>Pollution</b>							
4.4.2	Ground water pollution	Maintaining the pollution and controlling the pollution effects	more scientific measures	by instruments	3-5 years	DGA , local authorities & UNESCO Organization	No comments	
<b>4.5</b>	<b>Biological resource use/modification</b>							
4.5.3	Land conversion							
<b>4.7</b>	<b>Local conditions affecting physical fabric</b>							

4.7.1		Wind						
4.7.6	Water (rain/water table)	Understanding and controlling the change	Recording the changes	by notes and documentary	3-5 years	DGA & local Authorities	No comments	
4.8	Social/Cultural uses of heritage							
4.8.5	Identity, social cohesion, changes in local population and community	Improving the use to the limit that don't damage the heritage but interact with it	Cooperation with stakeholders	Documentary of the activities	3-5 years	DGA & UNESCO	No commnets	
4.8.6	Impacts of tourism/Visitation/Recreation	Rising number of visitors but avoid their physical contact with the attributes	Protection plans for saving the attributes	By property working Stuff	3-5years	DGA & Ministry of tourism	No comment	
4.9	Other human activities							
4.9.2		Deliberate destruction of heritage						
4.11	Sudden ecological or geological events							
4.11.5	Erosion and siltation/Deposition	Assessing the situation	Documentary of the changes	By property direct stuffs and instruments	3-5 years	DGA & UNESCO	No comments	
Question not completed								

## 12.2. Summary - Management Needs

### 12.2.1 - Summary - Management Needs

5.2	<b>Protective Measures</b>				
		<b>Actions</b>	<b>Timeframe</b>	<b>Lead agency (and others involved)</b>	<b>More info / comment</b>
5.2.3	An <b>adequate legal framework</b> for maintaining of the Outstanding Universal Value including conditions of Authenticity and/or Integrity of the World Heritage property exists <b>but there are some deficiencies in implementation</b>	improvement of legalization and training of stuff on understanding the legal process	2-3 years	DGA and UNESCO	No comment
5.2.5	An <b>adequate legal framework</b> exists for the broader setting of the World Heritage property and the buffer zone, <b>but there are some deficiencies in implementation</b> which undermine the maintenance of the Outstanding Universal Value including conditions of Authenticity and/or Integrity of the property	To improve the knowledge of the stakeholder about the property	3-5 years	DGA & local Authorities	No comment

5.2.6	There is <b>acceptable capacity/resources</b> to enforce legislation and/or regulation in the World Heritage property but some deficiencies of enforcement remain	More co-operation with security and legal Authority	3-5 years	DGA and UNESCO	No comment
5.3	<b>Management System/Management Plan</b>				
5.3.9	<b>Some use</b> has been made of the Strategy for Reducing Risks from Disasters at World Heritage Properties at the property	More plans to face earthquakes and wars	3-5 years	DGA and UNESCO	No comment
5.3.11	There is <b>coordination</b> between the range of administrative bodies involved in the management of the property, <b>but it could be improved</b>	workshops for stakeholder to improve co-operation	3-5 years	DGA and UNESCO	No comment
5.3.12	The management system/plan is <b>only partially adequate</b> to maintain the property's Outstanding Universal Value	update of needs	2-3 years	DGA	No comment
5.3.13	The management system at the property is <b>only being partially implemented</b>	To prepare a full management plan	3-5 years	DGA and UNESCO	No comment
6.1	<b>Funding</b>				
6.1.3	The available <b>budget is acceptable</b> but <b>could be further improved</b> to fully meet the management needs of the World Heritage property	Improvement of local laws for funding	3-5 years	DGA	NO comment
8	<b>Education, Information and Awareness Building</b>				
8.2	There is a <b>limited and ad hoc education</b> and awareness programme for children and/or youth	Workshops to write program	3-5 years	DGA and UNESCO	No comments
9	<b>Visitor Management</b>				

9.7	There is a <b>strategy</b> to manage visitors, tourism activity and its derived impacts on the World Heritage property but there are <b>some deficiencies in implementation</b>	To improve knowledge in tourism sector about the sustainability of the site	3-5 years	DGA	No Comment
-----	---	---	-----------	-----	------------

Summary - Management Needs completed

### 12.3. Conclusions on the State of Conservation of the Property

#### 12.3.1 - Following the analysis undertaken for this report, what is the current state of Authenticity of the World Heritage property?

The Authenticity of the World Heritage property **has been preserved**

#### 12.3.2 - Following the analysis undertaken for this report, what is the current state of Integrity of the World Heritage property?

The Integrity of the World Heritage property is **intact**

#### 12.3.3 - Following the analysis undertaken for this report, what is the current state of the World Heritage property's Outstanding Universal Value?

The World Heritage property's Outstanding Universal Value has been **maintained**.

#### 12.3.4 - What is the current state of the property's other values?

Other important cultural and/or natural values and the state of conservation of the World Heritage property are **intact**

#### 12.3.5 - Comments, conclusions and/or recommendations related to the state of conservation of the property.

No comment

### 13. Impact of World Heritage Status

#### 13.1 - Please rate the impacts of World Heritage status of the property in relation to the following areas

Conservation	Very positive
Research and monitoring	Positive
Management effectiveness	Positive
Quality of life for local communities and indigenous peoples	Positive
Recognition	Positive
Education	Positive
Infrastructure development	Positive
Funding for the property	Positive
International cooperation	Very positive
Political support for conservation	Very positive
Legal/Policy framework	Very positive
Advocacy	Positive
Institutional coordination	Positive
Security	Positive
Gender equality	Positive
Provision of ecosystem services/ benefits to local communities	Negative
Social inclusion and equity, and improvement of opportunities for all, irrespective of age, sex, disability, ethnicity, origin, religion, or economic or other status	Positive
Fostering inclusive local economic development and enhancing livelihood	Positive
Contributing to conflict prevention, including respect for cultural diversity within and around heritage properties	Not applicable
Other	Not applicable
If 'Other', please specify	

13.2 - Comments, conclusions and/or recommendations related to World Heritage status and its impacts

No comment

14. Good Practice in the Implementation of the World Heritage Convention

14.1 - Example of good practice in World Heritage protection, identification, conservation or management at the property level

Conservation of the monumental gate at Tyre Al Bass, The works include material analysis, structure analysis, surface consolidation, structure consolidation and improvement of presentation.

14.2 - Define which topics are covered by this example of best practice at the property level

State of Conservation
-----------------------

15. Assessment of the Periodic Reporting Exercise

15.1. Relevance of Periodic Reporting

15.1.1 - Has the Periodic Reporting process improved the understanding of the following?

The World Heritage Convention
Management effectiveness to maintain the Outstanding Universal Value
Monitoring and reporting

15.1.2 - Please rate the follow-up to conclusions and recommendations from previous Periodic Reporting exercise by the following entities

State Party	Fair
Site Managers	Good
UNESCO World Heritage Centre	Fair
Advisory Bodies (ICOMOS, IUCN, ICCROM)	Good

15.2. Use of Data

15.2.1 - How do the authorities in charge of the property plan to use the data recorded from this cycle of Periodic Reporting?

Revision of priorities/strategies/policies for the protection, management and conservation of heritage
Update of management plans
Awareness raising

15.2.2 - Comments on use of data from the Cycle of Periodic Reporting

No comment

15.3. Timing and resources

15.3.1 - Entities involved in the filling out of this online questionnaire (tick as many boxes as applicable)

Site Manager/Coordinator World Heritage property staff
--

15.3.2 - Has a gender balanced contribution and participation been considered in the filling out of this questionnaire?

Gender balance is explicitly considered and effectively implemented in the process.

15.3.3 - Were you given adequate time (i.e. roughly ten months) to gather necessary information and to fill in this questionnaire?

Yes

15.3.4 - Please estimate the time (working hours) needed to complete this questionnaire

Data already available / ---- / 4 working days /
--

15.3.5 - Did you mobilise any additional resources to fill out this questionnaire?

	Additional resources	No	Yes
15.3.5.1	Human resources	X	
15.3.5.2	Financial resources for organizing consultation meetings/ training	X	

15.4. Format and content of the Periodic Report

15.4.1 - How accessible was the information required to complete this questionnaire?

All required information was accessible.

15.4.2 - Was the questionnaire easy to use and clear to understand?

		Very Difficult	Difficult	Easy	Very easy
--	--	----------------	-----------	------	-----------

15.4.2.1	Ease of use of questionnaire			X	
15.4.2.2	Clarity of questions			X	

#### 15.4.3 - Please provide suggestions for improvement of the Periodic Reporting questionnaire

No comment

### 15.5. Training and Guidance

#### 15.5.1 - Please rate the level of support in terms of training and guidance from the following entities in completing this questionnaire

UNESCO World Heritage Centre	Fair
UNESCO (other sectors/field offices)	Fair
UNESCO National Commission	Fair
ICOMOS International	Fair
IUCN International	Not applicable
ICCROM international/regional	Fair
ICOMOS national/regional	Fair
IUCN national/regional	Not applicable

#### 15.5.2 - Please rate the level of support for completing the Periodic Reporting questionnaire from the following entities

UNESCO World Heritage Centre	Fair
State Party Representative (national Focal Point)	Fair
UNESCO other sectors (e.g. field office)	Fair
National Commission for UNESCO	Fair
ICOMOS International	Fair
ICCROM International/regional	Fair
ICOMOS national/regional	Fair
IUCN national/regional	Not applicable
IUCN International	Not applicable

#### 15.5.3 - Were the online training resources prepared by the World Heritage Centre regarding Periodic Reporting adequate for you to complete this questionnaire?

Yes

#### 15.5.4 - If you found that the online training resources were not adequate, what changes would you like to see implemented?

No comment

### 15.6. Actions that will require formal consideration by the World Heritage Committee

#### 15.6.1 - Summary of actions that will require formal consideration by the World Heritage Committee

No item were proposed for update

### 15.7. Comments, conclusions and/or recommendations related to the Assessment of the Periodic Reporting Exercise

#### 15.7.1 - Comments, conclusions and/or recommendations related to the Assessment of the Periodic Reporting Exercise

No comment

#### 15.7.2 - Thank you for having filled in all the questions. Please contact your National Focal Point for validation.