

# Port, Fortresses and Group of Monuments, Cartagena

## 1. World Heritage Property Data

### 1.1 - Name of World Heritage property

Port, Fortresses and Group of Monuments, Cartagena

### 1.2 - World Heritage property details

### 1.3 - Geographic information table

Name	Coordinates	Property (ha)	Buffer zone (ha)	Total (ha)	Inscription year
Port, Fortresses and Group of Monuments, Cartagena	10.417 / -75.533	0	0	0	1984
Total (ha)			0		

### 1.4 - Map(s)

### 1.5 - Web and Social Media data of the property (if applicable)

1. [Cartagena \(Plural Word\)](#)

### Comment

Mayor's Office of Cartagena as main manager, Institute of Heritage and Culture as the manager of the material and immaterial component and Fortifications Cartagena, dedicated to the protection of the fortified system: <https://www.cartagena.gov.co/> <https://ipcc.gov.co/> <https://fortificacionescartagena.com.co/es/> <https://es-la.facebook.com/fortificacionescartagena/> <https://www.instagram.com/fortificacionescgtg/?hl=es-la> <https://twitter.com/fortificaciones>

## 2. Other Conventions/Programmes under which the World Heritage property is protected (if applicable)

### 2.1 - Records indicate that your World Heritage property (in whole or in part) is designated and/or protected under the Conventions/programmes shown in the prefilled table below. Please check and amend as necessary.

		The World Heritage property (in whole or in part) <u>is</u> designated and/or protected under this convention/programme	The World Heritage property (in whole or in part) <u>is not</u> designated and/or protected under this convention/programme
2.1.1	<b>International Register of Cultural Property under Special Protection</b> (1954 Hague Convention for the Protection of Cultural Property in the Event of Armed Conflict)	✕	
2.1.2	<b>List of Cultural Property under Enhanced Protection</b> (Second Protocol to the 1954 Hague Convention for the Protection of Cultural Property in the Event of Armed Conflict)		✕
2.1.3	<b>The List of Wetlands of International Importance (The Ramsar List)</b> (Convention on Wetlands of International Importance (Ramsar Convention))		✕
2.1.4	<b>World Network of Biosphere Reserves</b> Man and the Biosphere (MAB) Programme		✕
2.1.5	<b>Global Geoparks Network</b> UNESCO Global Geoparks		✕

### 2.2 - Please provide comments on 2.1 if necessary

Colombia - (18 June 1998 - Accession) - Hague Convention for the Protection of Cultural Property in the Event of Armed Conflict

### 2.3 - Do your national authorities intend to request the granting of Enhanced Protection (if relevant) under the Second Protocol to the 1954 Hague Convention for the Protection of Cultural Property in the Event of Armed Conflict for the World Heritage property in the next three years?

No

### 2.4 - Do your national authorities intend to designate whole or part of the World Heritage property for inclusion in the List of Wetlands of International Importance (The Ramsar List), if relevant, in the next three years?

Not applicable

### 2.5 - Do your national authorities intend to designate whole or part of the World Heritage property as a Man and Biosphere Reserve (if relevant) in the next three years?

Not applicable

**2.6 - Do your national authorities intend to apply for whole or part of World Heritage property to be designated as a UNESCO Global Geopark (if relevant) in the next three years?**

Not applicable

**2.7 - Please indicate the level of cooperation at property level between designations under different Conventions/Programmes**

<b>2.7.1</b>	<b>1954 Hague Convention for the Protection of Cultural Property in the Event of Armed Conflict</b>	
2.7.1	There is <b>no contact</b> with the Focal Point(s) of this designation/programme.	✕
2.7.2	The World Heritage Site Manager <b>occasionally</b> communicates with the Focal Point(s) of this designation/programme.	
2.7.3	The World Heritage Site Manager <b>regularly</b> communicates with the Focal Point(s) of this designation/programme.	
2.7.4	The World Heritage Site Manager <b>also manages</b> this designation/programme.	
<b>2.7.2</b>	<b>Second Protocol to the 1954 Hague Convention for the Protection of Cultural Property in the Event of Armed Conflict</b>	
2.7.1	There is <b>no contact</b> with the Focal Point(s) of this designation/programme.	✕
2.7.2	The World Heritage Site Manager <b>occasionally</b> communicates with the Focal Point(s) of this designation/programme.	
2.7.3	The World Heritage Site Manager <b>regularly</b> communicates with the Focal Point(s) of this designation/programme.	
2.7.4	The World Heritage Site Manager <b>also manages</b> this designation/programme.	
<b>2.7.3</b>	<b>Convention on Wetlands of International Importance (Ramsar Convention)</b>	
2.7.1	There is <b>no contact</b> with the Focal Point(s) of this designation/programme.	✕
2.7.2	The World Heritage Site Manager <b>occasionally</b> communicates with the Focal Point(s) of this designation/programme.	
2.7.3	The World Heritage Site Manager <b>regularly</b> communicates with the Focal Point(s) of this designation/programme.	
2.7.4	The World Heritage Site Manager <b>also manages</b> this designation/programme.	
<b>2.7.4</b>	<b>Man and the Biosphere (MAB) Programme</b>	
2.7.1	There is <b>no contact</b> with the Focal Point(s) of this designation/programme.	✕
2.7.2	The World Heritage Site Manager <b>occasionally</b> communicates with the Focal Point(s) of this designation/programme.	
2.7.3	The World Heritage Site Manager <b>regularly</b> communicates with the Focal Point(s) of this designation/programme.	
2.7.4	The World Heritage Site Manager <b>also manages</b> this designation/programme.	
<b>2.7.5</b>	<b>UNESCO Global Geoparks</b>	
2.7.1	There is <b>no contact</b> with the Focal Point(s) of this designation/programme.	✕
2.7.2	The World Heritage Site Manager <b>occasionally</b> communicates with the Focal Point(s) of this designation/programme.	
2.7.3	The World Heritage Site Manager <b>regularly</b> communicates with the Focal Point(s) of this designation/programme.	
2.7.4	The World Heritage Site Manager <b>also manages</b> this designation/programme.	

**2.8 - Please add any further comments on cooperation with the other designation(s)/programme(s)**

**2.9 - Are you aware of any elements associated with the World Heritage property that have been inscribed on the Representative List of the Intangible Cultural Heritage?**

Yes

**2.10 - Please list any elements associated with the World Heritage property inscribed under the Convention for the Safeguarding of the Intangible Cultural Heritage of which you are aware**

The cultural space of Palenque de San Basilio, since its origin dates back to the time of slavery in the city of Cartagena. Safeguarding Strategy of traditional crafts for peace building: the strategy aims to foster the safeguarding of traditional crafts as a tool for social inclusion, employment and cultural entrepreneurship. In turn, the community can recognize the cultural and societal value of safeguarding different traditional skills and crafts.

**2.11 - Are you aware of any documentary heritage listed under the Memory of the World Programme associated with the World Heritage property?**

Yes

**2.12 - Please list any documentary heritage associated with the World Heritage property listed under the Memory of the World Programme of which you are aware.**

"Negros y Esclavos Archives": The archive collection entitled "Negros y Esclavos" that forms part of the documentary assets of the 'Archivo General de la Nación' contains extensive and very important testimonial information about the development of the African slave trade in the 'Neogranadino' territory. New slaves were sent to the different Spanish colonies in South America from the port of Cartagena, which therefore documented information about slaves and their treatment.

3. Statement of Outstanding Universal Value

3.1 - Statement of Outstanding Universal Value for the property as adopted by the World Heritage Committee

Statement of Outstanding Universal Value  
Brief Synthesis

Situated on the northern coast of Colombia on a sheltered bay facing the Caribbean Sea, the city of Cartagena de Indias boasts the most extensive and one of the most complete systems of military fortifications in South America. Due to the city's strategic location, this eminent example of the military architecture of the 16th, 17th and 18th centuries was also one of the most important ports of the Caribbean. The port of Cartagena – together with Havana and San Juan, Puerto Rico – was an essential link in the route of the West Indies and thus an important chapter in the history of world exploration and the great commercial maritime routes. On the narrow streets of the colonial walled city can be found civil, religious and residential monuments of beauty and consequence.

Cartagena was for several centuries a focal point of confrontation among the principal European powers vying for control of the "New World." Defensive fortifications were built by the Spanish in 1586 and were strengthened and extended to their current dimensions in the 18th century, taking full advantage of the natural defences offered by the numerous bayside channels and passes. The initial system of fortifications included the urban enclosure wall, the bastioned harbour of San Matías at the entry to the pass of Bocagrande, and the tower of San Felipe del Boquerón. All of the harbour's natural passes were eventually dominated by fortresses: San Luis and San José, San Fernando, San Rafael and Santa Bárbara at Bocachica (the southwest pass); Santa Cruz, San Juan de Manzanillo and San Sebastián de Pastelillo around the interior of the bay; and the formidable Castillo San Felipe de Barajas on the rocky crag that dominates the city to the east and protects access to the isthmus of Cabrero. Within the protective security of the city's defensive walls are the historic centre's three neighbourhoods: Centro, the location of the Cathedral of Cartagena, the Convent of San Pedro Claver, the Palace of the Inquisition, the Government Palace and many fine residences of the wealthy; San Diego (or Santo Toribio), where merchants and craftsmen of the middle class lived; and Getsemani, the suburban quarter once inhabited by the artisans and slaves who fuelled much of the economic activity of the city.

**Criterion (iv)** : Cartagena is an eminent example of the military architecture of the 16th, 17th, and 18th centuries, the most extensive of the New World and one of the most complete.

**Criterion (vi)** : Cartagena, together with Havana and San Juan, Puerto Rico (already inscribed in the World Heritage List), was an essential link in the route of the West Indies. The property fits within the general theme of world exploration and the great commercial maritime routes.

Integrity

Within the boundaries of the Port, Fortresses and Group of Monuments, Cartagena, are located all the buildings, structures and spaces necessary to express its Outstanding Universal Value. The 192.32-ha property is of sufficient size to adequately ensure the complete representation of the features and processes that convey the property's significance, and it does not suffer from adverse effects of development and/or neglect.

Authenticity

The components that make up the Port, Fortifications and Group of Monuments, Cartagena, are authentic in terms of location and setting, forms and designs, and materials and substance. The property constitutes an exceptional example of Spanish military architecture of the 16th, 17th and 18th centuries, and the existing fortification works remain authentic examples of some of the most important military engineers of this period, including Juan Bautista (Giovanni Battista) Antonelli, Juan de Herrera y Sotomayor, Antonio de Arévalo, Ignacio Sala and Juan Bautista MacEván.

Several changes have occurred over time to the port and monuments of this living city and its surroundings, especially related to development and increasing tourism. Renovation and infrastructure projects have been developed or are in the process of development in the city, among them a new urban transportation system known as "Transcribe." These changes have the potential to threaten the property's authenticity. Changes in uses because of the impact of tourism could also have a negative impact on the authenticity of functions and of the spirit of the place. Dredging works in Bocachica channel constitute a risk factor for the fortifications.

Protection and management requirements

The ownership of the Port, Fortresses and Group of Monuments, Cartagena, is shared among private individuals, institutions, the Roman Catholic Church and national and local government authorities. The historic centre was declared a National Monument under the provisions of Law No. 163 of 1959. Other legal instruments for the protection of the property include Law No. 32 of 1924 (conservation and enhancement of the monuments of Cartagena); Law No. 11 of 1932 (Commission on Historic Monuments and Tourism); Law No. 5 of 1940 (Law on National Monuments); Law No. 49 of 1945; Decree 264 of 1963 (which regulates Law No. 163 of 1959); Law No. 397 of 1999 (General Law on Culture); and Law No. 1185 of 2008 (interventions require prior authorization of the Ministry of Culture). At the local level, Decree 977 of 2001 approved the Plan of Territorial Management (*Plan de Ordenamiento Territorial*, POT), which has a section dedicated to the historic centre. Organizations concerned with the management of the property include, at the national level, the Ministry of Culture, the Direction of Heritage, the Group on Protection of Properties of Cultural Interest, and the National Monuments Council; and, at the local level, the Secretary of Planning (District Government of Cartagena), the Institute on Heritage and Culture of Cartagena (IPCC), the Society on Public Improvement, and the Corporation of the Historic Centre of Cartagena. At the local level there is a certain overlapping of functions between official and non-governmental agencies, which sometimes results in a rather complicated system of management. There is a 304.09-ha buffer zone ("Zone of Influence").

Sustaining the Outstanding Universal Value of the property over time will require completing, approving, adopting and implementing the Special Protection and Management Plan (PEMP) of Cartagena's Historic Centre; completing the delimitation of all elements of the fortification system; undertaking the identified priority measures for the conservation of the ensemble of walls and the fortified city; defining and implementing a systematic plan of interventions and monitoring for the defensive walls and neighbouring fortifications; giving the unique natural setting of the bay of Cartagena the best protection possible, and creating a broad area where ordinances would limit the height of contemporary construction; strengthening residential and tourist-related activities, changing inappropriate use in buildings and developing strategic projects in the historic centre and its "Zone of Influence;" and ensuring that interventions, including those related to the Bocachica channel dredging and "Transcribe" projects, do not compromise the Outstanding Universal Value, authenticity and integrity of the property. A clarification of missions and functions and a more articulated work among the diverse social actors (official and non-governmental groups) would be desirable, to enhance the dialogue and common work among them.

3.2 - Please list the key attributes of Outstanding Universal Value of your property and give an assessment of their condition. As a guideline, it is suggested to focus on approximately five key attributes (no more than 15 overall).

	Brief identification of attribute	Preserved	Compromised	Seriously compromised	Lost
3.2.1	Fortified System and Colonial Production Centers (lime, tiles, bricks and raw material)	✗			
3.2.2	Colonial Architecture		✗		
3.2.3	Cultural activities related to the territory		✗		

3.2.4	Related Natural Ecosystem		×		
3.2.5		×			
3.2.6				×	
3.2.7			×		
3.2.8			×		
3.2.9			×		
3.2.10					
3.2.11					
3.2.12					
3.2.13					
3.2.14					
3.2.15					

### 3.3 - Comments, conclusions and/or recommendations related to Statement of Outstanding Universal Value

A great effort has been made to recognize and strengthen the inventory of assets of the city of Cartagena, finding a large research repository in the Colonial Production Centers (lime, tiles, bricks and raw material). Stand out the effort that the government is doing, building several Special Protection and Management Plans for tangible cultural heritage, and Special Safeguard Plans for intangible cultural heritage.

## 4. Factors Affecting the Property

### 4.1. Buildings and Development

#### 4.1.1 - Housing

Previous answer Cycle 2 (23/07/2012):

- Not relevant

✕ Relevant			Not relevant				
	Impact		Origin		Trend of impact		
Impact	🔴 Current	🟡 Potential	🟢 Inside	🟢 Outside	📉 Decreasing	➡ Stable	📈 Increasing
🟢 Positive							
🔴 Negative ✕	×		×				📈

#### 4.1.2 - Commercial development

Previous answer Cycle 2 (23/07/2012):

- Relevant, Negative, Current, Outside

✕ Relevant			Not relevant				
	Impact		Origin		Trend of impact		
Impact	🔴 Current	🟡 Potential	🟢 Inside	🟢 Outside	📉 Decreasing	➡ Stable	📈 Increasing
🟢 Positive							
🔴 Negative ✕	×		×				📈

#### 4.1.3 - Industrial areas

Previous answer Cycle 2 (23/07/2012):

- Not relevant

✕ Relevant			Not relevant				
	Impact		Origin		Trend of impact		
Impact	🔴 Current	🟡 Potential	🟢 Inside	🟢 Outside	📉 Decreasing	➡ Stable	📈 Increasing
🟢 Positive							
🔴 Negative ✕	×		×				📈

#### 4.1.4 - Major visitor accommodation and associated infrastructure

Previous answer Cycle 2 (23/07/2012):

- Relevant, Positive, Current, Inside

✕ Relevant				Not relevant			
	Impact		Origin		Trend of impact		
Impact	🔴 Current	🟡 Potential	🟢 Inside	🟢 Outside	📉 Decreasing	➡ Stable	📈 Increasing
🟢 Positive ✕	✕		✕				📈
🔴 Negative							

#### 4.1.5 - Interpretative and visitation facilities

Previous answer Cycle 2 (23/07/2012):

- Not relevant

✕ Relevant				Not relevant			
	Impact		Origin		Trend of impact		
Impact	🔴 Current	🟡 Potential	🟢 Inside	🟢 Outside	📉 Decreasing	➡ Stable	📈 Increasing
🟢 Positive							
🔴 Negative ✕	✕		✕			➡	

#### 4.1.6 - Please comment as necessary on how the factors selected as relevant in 4.1 are affecting the property either negatively or positively

The existing infrastructure to serve visitors is currently insufficient. However, there are several ongoing projects that will address these needs in the immediate surroundings of the fortifications of the historic center and the bay of Cartagena.

### 4.2. Transportation Infrastructure

#### 4.2.1 - Ground transport infrastructure

Previous answer Cycle 2 (23/07/2012):

- Not relevant

✕ Relevant				Not relevant			
	Impact		Origin		Trend of impact		
Impact	🔴 Current	🟡 Potential	🟢 Inside	🟢 Outside	📉 Decreasing	➡ Stable	📈 Increasing
🟢 Positive							
🔴 Negative ✕	✕		✕				📈

#### 4.2.2 - Underground transport infrastructure

Previous answer Cycle 2 (23/07/2012):

- Not relevant

Relevant	✕ Not relevant
----------	----------------

#### 4.2.3 - Air transport infrastructure

Previous answer Cycle 2 (23/07/2012):

- Relevant, Negative, Potential, Inside, Outside

Relevant	✕ Not relevant
----------	----------------

#### 4.2.4 - Marine transport infrastructure

Previous answer Cycle 2 (23/07/2012):

- Relevant, Negative, Current, Inside, Outside














✕ Relevant				Not relevant			
	Impact		Origin		Trend of impact		
Impact	🔴 Current	🟡 Potential	🟢 Inside	🟢 Outside	📉 Decreasing	➡ Stable	📈 Increasing
🟢 Positive							
🔴 Negative ✕	✕		✕				📈

#### 4.2.5 - Effects arising from use of transportation infrastructure

Previous answer Cycle 2 (23/07/2012):

- Not relevant

✕ Relevant	Not relevant
------------	--------------

	Impact		Origin		Trend of impact		
Impact	 Current	 Potential	 Inside	 Outside	 Decreasing	 Stable	 Increasing
 Positive							
 Negative 							

#### 4.2.6 - Please comment as necessary on how the factors selected as relevant in 4.2 are affecting the property either negatively or positively



N/A

### 4.3. Services Infrastructures

#### 4.3.1 - Water infrastructure

Previous answer Cycle 2 (23/07/2012):

- Not relevant

 Relevant			Not relevant				
	Impact		Origin		Trend of impact		
Impact	 Current	 Potential	 Inside	 Outside	 Decreasing	 Stable	 Increasing
 Positive							
 Negative 							

#### 4.3.2 - Renewable energy facilities

Previous answer Cycle 2 (23/07/2012):

- Not relevant

Relevant	 Not relevant
----------	--

#### 4.3.3 - Non-renewable energy facilities

Previous answer Cycle 2 (23/07/2012):










- Not relevant

Relevant	 Not relevant
----------	--

#### 4.3.4 - Localised utilities

Previous answer Cycle 2 (23/07/2012):







- Not relevant

 Relevant			Not relevant				
	Impact		Origin		Trend of impact		
Impact	 Current	 Potential	 Inside	 Outside	 Decreasing	 Stable	 Increasing
 Positive 							
 Negative 							

#### 4.3.5 - Major linear utilities

Previous answer Cycle 2 (23/07/2012):

- Not relevant

 Relevant			Not relevant				
	Impact		Origin		Trend of impact		
Impact	 Current	 Potential	 Inside	 Outside	 Decreasing	 Stable	 Increasing
 Positive							
 Negative 							

#### 4.3.6 - Please comment as necessary on how the factors selected as relevant in 4.3 are affecting the property either negatively or positively

Question 4.3.4 Cell phone towers: Although it is a requirement to be able to optimize communications in the territory, it has not been possible to harmonize the patrimonial guidelines with the technological requirements. Sewerage works: Work is under way to improve the sewage infrastructure.

### 4.4. Pollution

#### 4.4.1 - Pollution of marine waters

Previous answer Cycle 2 (23/07/2012):

- Relevant, Negative, Current, Inside, Outside

✕ Relevant			Not relevant				
	Impact		Origin		Trend of impact		
Impact	🔴 Current	🟡 Potential	🟢 Inside	🟢 Outside	📉 Decreasing	➡ Stable	📈 Increasing
🟢 Positive							
🔴 Negative ✕	✕		✕				📈

4.4.2 - Ground water pollution

Previous answer Cycle 2 (23/07/2012):

- Relevant, Negative, Current, Outside

Relevant	✕ Not relevant
----------	----------------

4.4.3 - Surface water pollution

Previous answer Cycle 2 (23/07/2012):

- Relevant, Negative, Current, Inside

Relevant	✕ Not relevant
----------	----------------

4.4.4 - Air pollution

Previous answer Cycle 2 (23/07/2012):

- Relevant, Negative, Current, Inside

Relevant	✕ Not relevant
----------	----------------

4.4.5 - Solid waste

Previous answer Cycle 2 (23/07/2012):

- Relevant, Negative, Current, Inside

✕ Relevant			Not relevant				
	Impact		Origin		Trend of impact		
Impact	🔴 Current	🟡 Potential	🟢 Inside	🟢 Outside	📉 Decreasing	➡ Stable	📈 Increasing
🟢 Positive							
🔴 Negative ✕	✕		✕				📈

4.4.6 - Input of excess energy

Previous answer Cycle 2 (23/07/2012):

- Not relevant

Relevant	✕ Not relevant
----------	----------------

4.4.7 - Please comment as necessary on how the factors selected as relevant in 4.4 are affecting the property either negatively or positively

N/A

4.5. Biological resource use/modification

4.5.1 - Fishing/collecting aquatic resources

Previous answer Cycle 2 (23/07/2012):

- Relevant, Negative, Potential, Inside

Relevant	✕ Not relevant
----------	----------------

4.5.2 - Aquaculture

Previous answer Cycle 2 (23/07/2012):

- Not relevant

Relevant	✕ Not relevant
----------	----------------

4.5.3 - Land conversion

Previous answer Cycle 2 (23/07/2012):

- Not relevant

Relevant	✕ Not relevant
----------	----------------

#### 4.5.4 - Livestock farming/Grazing of domesticated animals

Previous answer Cycle 2 (23/07/2012):

- Not relevant

Relevant

✕ Not relevant

#### 4.5.5 - Crop production

Previous answer Cycle 2 (23/07/2012):

- Not relevant

Relevant

✕ Not relevant

#### 4.5.6 - Commercial wild plant collection

Previous answer Cycle 2 (23/07/2012):

- Not relevant

Relevant

✕ Not relevant

#### 4.5.7 - Subsistence wild plant collection

Previous answer Cycle 2 (23/07/2012):

- Not relevant

Relevant

✕ Not relevant

#### 4.5.8 - Commercial hunting

Previous answer Cycle 2 (23/07/2012):

- Not relevant

Relevant

✕ Not relevant

#### 4.5.9 - Subsistence hunting

Previous answer Cycle 2 (23/07/2012):

- Not relevant

Relevant

✕ Not relevant

#### 4.5.10 - Forestry/Wood production

Previous answer Cycle 2 (23/07/2012):

- Not relevant

Relevant

✕ Not relevant

#### 4.5.11 - Please comment as necessary on how the factors selected as relevant in 4.5 are affecting the property either negatively or positively

N/A

### 4.6. Physical resource extraction

#### 4.6.1 - Mining

Previous answer Cycle 2 (23/07/2012):

- Not relevant

Relevant

✕ Not relevant

#### 4.6.2 - Quarrying

Previous answer Cycle 2 (23/07/2012):

- Not relevant

Relevant

✕ Not relevant

#### 4.6.3 - Oil and gas

Previous answer Cycle 2 (23/07/2012):

- Not relevant

Relevant

✕ Not relevant

#### 4.6.4 - Water (extraction)

Previous answer Cycle 2 (23/07/2012):

- Not relevant

Relevant

✕ Not relevant

#### 4.6.5 - Please comment as necessary on how the factors selected as relevant in 4.6 are affecting the property either negatively or positively

N/A

#### 4.7. Local conditions affecting physical fabric

##### 4.7.1 - Wind

Previous answer Cycle 2 (23/07/2012):

- Relevant, Negative, Potential, Inside

✕ Relevant				Not relevant			
	Impact		Origin		Trend of impact		
Impact	🔴 Current	🟡 Potential	🟢 Inside	🟢 Outside	📉 Decreasing	➡ Stable	📈 Increasing
🟢 Positive							
🔴 Negative ✕	✕		✕			➡	

##### 4.7.2 - Relative humidity

Previous answer Cycle 2 (23/07/2012):

- Relevant, Negative, Potential, Inside

✕ Relevant				Not relevant			
	Impact		Origin		Trend of impact		
Impact	🔴 Current	🟡 Potential	🟢 Inside	🟢 Outside	📉 Decreasing	➡ Stable	📈 Increasing
🟢 Positive							
🔴 Negative ✕	✕		✕			➡	

##### 4.7.3 - Temperature

Previous answer Cycle 2 (23/07/2012):

- Not relevant

✕ Relevant				Not relevant			
	Impact		Origin		Trend of impact		
Impact	🔴 Current	🟡 Potential	🟢 Inside	🟢 Outside	📉 Decreasing	➡ Stable	📈 Increasing
🟢 Positive							
🔴 Negative ✕	✕		✕				📈

##### 4.7.4 - Radiation/Light

Previous answer Cycle 2 (23/07/2012):

- Not relevant

✕ Relevant				Not relevant			
	Impact		Origin		Trend of impact		
Impact	🔴 Current	🟡 Potential	🟢 Inside	🟢 Outside	📉 Decreasing	➡ Stable	📈 Increasing
🟢 Positive							
🔴 Negative ✕	✕		✕			➡	

##### 4.7.5 - Dust

Previous answer Cycle 2 (23/07/2012):

- Relevant, Negative, Potential, Inside














Relevant	✕ Not relevant
----------	----------------

##### 4.7.6 - Water (rain/water table)

Previous answer Cycle 2 (23/07/2012):

- Relevant, Negative, Current, Inside


✕ Relevant				Not relevant			
	Impact		Origin		Trend of impact		

Impact	 Current	 Potential	 Inside	 Outside	 Decreasing	 Stable	 Increasing
 Positive							
 Negative 							

#### 4.7.7 - Pests

Previous answer Cycle 2 (23/07/2012):

- Relevant, Negative, Current, Inside

Relevant	 Not relevant
----------	--

#### 4.7.8 - Micro-organisms

Previous answer Cycle 2 (23/07/2012):

- Relevant, Negative, Current, Inside

Relevant	 Not relevant
----------	--

#### 4.7.9 - Please comment as necessary on how the factors selected as relevant in 4.7 are affecting the property either negatively or positively


N/A

### 4.8. Social/Cultural uses of heritage

#### 4.8.1 - Ritual/Spiritual/Religious and associative uses

Previous answer Cycle 2 (23/07/2012):

- Relevant, Positive, Current, Inside, Outside

 Relevant	Not relevant						
	Impact		Origin		Trend of impact		
Impact	 Current	 Potential	 Inside	 Outside	 Decreasing	 Stable	 Increasing
 Positive 							
 Negative							

#### 4.8.2 - Society's valuing of heritage

Previous answer Cycle 2 (23/07/2012):

- Relevant, Positive, Potential, Inside

 Relevant	Not relevant						
	Impact		Origin		Trend of impact		
Impact	 Current	 Potential	 Inside	 Outside	 Decreasing	 Stable	 Increasing
 Positive 							
 Negative							

#### 4.8.3 - Indigenous hunting, gathering and collecting

Previous answer Cycle 2 (23/07/2012):


- Not relevant

Relevant	 Not relevant
----------	--

#### 4.8.4 - Changes in traditional ways of life and knowledge system

Previous answer Cycle 2 (23/07/2012):

- Relevant, Negative, Potential, Inside, Outside

 Relevant	Not relevant						
	Impact		Origin		Trend of impact		
Impact	 Current	 Potential	 Inside	 Outside	 Decreasing	 Stable	 Increasing
 Positive							
 Negative 							

#### 4.8.5 - Identity, social cohesion, changes in local population and community

Previous answer Cycle 2 (23/07/2012):

- Relevant, Negative, Current, Inside

✕ Relevant				Not relevant			
	Impact		Origin		Trend of impact		
Impact	🔥 Current	🔥 Potential	📍 Inside	📍 Outside	↘ Decreasing	→ Stable	↗ Increasing
➕ Positive							
➖ Negative ✕	✕		✕				↗

#### 4.8.6 - Impacts of tourism/Visitation/Recreation

Previous answer Cycle 2 (23/07/2012):

- Relevant, Negative, Potential, Inside

✕ Relevant				Not relevant			
	Impact		Origin		Trend of impact		
Impact	🔥 Current	🔥 Potential	📍 Inside	📍 Outside	↘ Decreasing	→ Stable	↗ Increasing
➕ Positive							
➖ Negative ✕	✕		✕				↗

#### 4.8.7 - Please comment as necessary on how the factors selected as relevant in 4.8 are affecting the property either negatively or positively

N/A

#### 4.9. Other human activities

##### 4.9.1 - Illegal activities

Previous answer Cycle 2 (23/07/2012):

- Relevant, Negative, Current, Inside

✕ Relevant				Not relevant			
	Impact		Origin		Trend of impact		
Impact	🔥 Current	🔥 Potential	📍 Inside	📍 Outside	↘ Decreasing	→ Stable	↗ Increasing
➕ Positive							
➖ Negative ✕	✕		✕				↗

##### 4.9.2 - Deliberate destruction of heritage

Previous answer Cycle 2 (23/07/2012):

- Not relevant

✕ Relevant				Not relevant			
	Impact		Origin		Trend of impact		
Impact	🔥 Current	🔥 Potential	📍 Inside	📍 Outside	↘ Decreasing	→ Stable	↗ Increasing
➕ Positive							
➖ Negative ✕	✕		✕				↗

##### 4.9.3 - Military training

Previous answer Cycle 2 (23/07/2012):

- Not relevant

Relevant	✕ Not relevant
----------	----------------

##### 4.9.4 - War

Previous answer Cycle 2 (23/07/2012):

- Not relevant

Relevant	✕ Not relevant
----------	----------------

##### 4.9.5 - Terrorism

Previous answer Cycle 2 (23/07/2012):

- Not relevant

Relevant	✕ Not relevant
----------	----------------

4.9.6 - Civil unrest

Previous answer Cycle 2 (23/07/2012):

- Not relevant

Relevant	✕ Not relevant
----------	----------------

4.9.7 - Please comment as necessary on how the factors selected as relevant in 4.9 are affecting the property either negatively or positively

N/A

4.10. Climate change and severe weather events

4.10.1 - Storms

Previous answer Cycle 2 (23/07/2012):

- Relevant, Negative, Current, Potential, Inside, Outside

✕ Relevant	Not relevant						
	Impact		Origin		Trend of impact		
Impact	🔥 Current	🔥 Potential	📍 Inside	📍 Outside	↘ Decreasing	→ Stable	↗ Increasing
➕ Positive							
➖ Negative ✕	✕	✕	✕	✕			↗

4.10.2 - Flooding

Previous answer Cycle 2 (23/07/2012):

- Relevant, Negative, Current, Potential, Inside, Outside

✕ Relevant	Not relevant						
	Impact		Origin		Trend of impact		
Impact	🔥 Current	🔥 Potential	📍 Inside	📍 Outside	↘ Decreasing	→ Stable	↗ Increasing
➕ Positive							
➖ Negative ✕	✕	✕	✕				↗

4.10.3 - Drought

Previous answer Cycle 2 (23/07/2012):

- Not relevant

Relevant	✕ Not relevant
----------	----------------

4.10.4 - Desertification

Previous answer Cycle 2 (23/07/2012):

- Not relevant

Relevant	✕ Not relevant
----------	----------------

4.10.5 - Changes to oceanic waters

Previous answer Cycle 2 (23/07/2012):

- Relevant, Negative, Current, Potential, Inside, Outside














✕ Relevant	Not relevant						
	Impact		Origin		Trend of impact		
Impact	🔥 Current	🔥 Potential	📍 Inside	📍 Outside	↘ Decreasing	→ Stable	↗ Increasing
➕ Positive							
➖ Negative ✕	✕		✕				↗

4.10.6 - Temperature change

Previous answer Cycle 2 (23/07/2012):

- Not relevant

✕ Relevant	Not relevant						
	Impact		Origin		Trend of impact		

Impact	 Current	 Potential	 Inside	 Outside	 Decreasing	 Stable	 Increasing
 Positive							
 Negative 							

#### 4.10.7 - Other climate change impacts

Previous answer Cycle 2 (23/07/2012):

- Relevant, Negative, Potential, Inside, Outside

Relevant	 Not relevant
----------	--

#### 4.10.8 - Please comment as necessary on how the factors selected as relevant in 4.10 are affecting the property either negatively or positively

N/A

#### 4.11. Sudden ecological or geological events

##### 4.11.1 - Volcanic eruption

Previous answer Cycle 2 (23/07/2012):

- Not relevant

Relevant	 Not relevant
----------	--

##### 4.11.2 - Earthquake

Previous answer Cycle 2 (23/07/2012):

- Not relevant

Relevant	 Not relevant
----------	--

##### 4.11.3 - Tsunami/Tidal wave

Previous answer Cycle 2 (23/07/2012):

- Relevant, Negative, Potential, Inside, Outside

Relevant	 Not relevant
----------	--

##### 4.11.4 - Avalanche/Landslide

Previous answer Cycle 2 (23/07/2012):

- Not relevant














Relevant	 Not relevant
----------	--

##### 4.11.5 - Erosion and siltation/Deposition

Previous answer Cycle 2 (23/07/2012):

- Not relevant

 Relevant	Not relevant
--	--------------














	Impact		Origin		Trend of impact		
Impact	 Current	 Potential	 Inside	 Outside	 Decreasing	 Stable	 Increasing
 Positive							
 Negative 							

##### 4.11.6 - Fire (wildfire)

Previous answer Cycle 2 (23/07/2012):

- Not relevant

 Relevant	Not relevant
--	--------------

	Impact		Origin		Trend of impact		
Impact	 Current	 Potential	 Inside	 Outside	 Decreasing	 Stable	 Increasing
 Positive							
 Negative 							

#### 4.11.7 - Please comment as necessary on how the factors selected as relevant in 4.11 are affecting the property either negatively or positively

N/A

#### 4.12. Invasive/alien species or hyper-abundant species

##### 4.12.1 - Translocated species

Previous answer Cycle 2 (23/07/2012):

- Not relevant

Relevant	✕ Not relevant
----------	----------------

##### 4.12.2 - Invasive/Alien terrestrial species

Previous answer Cycle 2 (23/07/2012):


- Not relevant

Relevant	✕ Not relevant
----------	----------------

##### 4.12.3 - Invasive/Alien freshwater species

Previous answer Cycle 2 (23/07/2012):

- Not relevant

✕ Relevant		Not relevant					
	Impact		Origin		Trend of impact		
Impact	 Current	 Potential	 Inside	 Outside	 Decreasing	 Stable	 Increasing
 Positive							
 Negative ✕	✕			✕			

##### 4.12.4 - Invasive/Alien marine species

Previous answer Cycle 2 (23/07/2012):

- Not relevant

Relevant	✕ Not relevant
----------	----------------

##### 4.12.5 - Hyper-abundant species

Previous answer Cycle 2 (23/07/2012):

- Relevant, Negative, Current, Inside

Relevant	✕ Not relevant
----------	----------------

##### 4.12.6 - Modified genetic material

Previous answer Cycle 2 (23/07/2012):

- Not relevant


Relevant	✕ Not relevant
----------	----------------

#### 4.12.7 - Please comment as necessary on how the factors selected as relevant in 4.12 are affecting the property either negatively or positively

N/A











#### 4.13. Management and institutional factors

##### 4.13.1 - Management system/Management plan

✕ Relevant		Not relevant					
	Impact		Origin		Trend of impact		
Impact	 Current	 Potential	 Inside	 Outside	 Decreasing	 Stable	 Increasing
 Positive ✕		✕	✕				
 Negative ✕	✕		✕				











##### 4.13.2 - Legal framework

✕ Relevant		Not relevant					
	Impact		Origin		Trend of impact		

Impact	 Current	 Potential	 Inside	 Outside	 Decreasing	 Stable	 Increasing
 Positive ✕	✕		✕				
 Negative							

#### 4.13.3 - Governance

✕ Relevant	Not relevant
------------	--------------











	Impact		Origin		Trend of impact		
Impact	 Current	 Potential	 Inside	 Outside	 Decreasing	 Stable	 Increasing
 Positive ✕		✕	✕				
 Negative							

#### 4.13.4 - Management activities

Previous answer Cycle 2 (23/07/2012):












- Not relevant

✕ Relevant	Not relevant
------------	--------------

	Impact		Origin		Trend of impact		
Impact	 Current	 Potential	 Inside	 Outside	 Decreasing	 Stable	 Increasing
 Positive ✕	✕	✕	✕				
 Negative							












#### 4.13.5 - Financial resources

✕ Relevant	Not relevant
------------	--------------

	Impact		Origin		Trend of impact		
Impact	 Current	 Potential	 Inside	 Outside	 Decreasing	 Stable	 Increasing
 Positive ✕		✕	✕				
 Negative ✕	✕		✕				

#### 4.13.6 - Human resources

✕ Relevant	Not relevant
------------	--------------











	Impact		Origin		Trend of impact		
Impact	 Current	 Potential	 Inside	 Outside	 Decreasing	 Stable	 Increasing
 Positive ✕		✕	✕				
 Negative ✕	✕		✕				

#### 4.13.7 - Low impact research/monitoring activities

Previous answer Cycle 2 (23/07/2012):

- Not relevant

✕ Relevant	Not relevant
------------	--------------

	Impact		Origin		Trend of impact		
Impact	 Current	 Potential	 Inside	 Outside	 Decreasing	 Stable	 Increasing
 Positive ✕	✕		✕				
 Negative							

#### 4.13.8 - High impact research/monitoring activities

Previous answer Cycle 2 (23/07/2012):

- Not relevant

Relevant	✕ Not relevant
----------	----------------

**4.13.9 - Please comment as necessary on how the factors selected as relevant in 4.13 are affecting the property either negatively or positively**

N/A

**4.14. Other factor(s)**

**4.14.1 - Other factor(s)**












N/A

**4.15. Factors Summary Table**

**4.15.1 - Factors Summary Table**

Name	Impact		Origin		Trend
4.1 Buildings and Development					
4.1.1 Housing					
	⊖	⚡		⊕	↗
4.1.2 Commercial development					
	⊖	⚡		⊕	↗
4.1.3 Industrial areas					
	⊖	⚡		⊕	↗
4.1.4 Major visitor accommodation and associated infrastructure	⊕	⚡		⊕	↗
4.1.5 Interpretative and visitation facilities					
	⊖	⚡		⊕	→
4.2 Transportation Infrastructure					
4.2.1 Ground transport infrastructure					
	⊖	⚡		⊕	↗
4.2.4 Marine transport infrastructure					
	⊖	⚡		⊕	↗
4.2.5 Effects arising from use of transportation infrastructure					
	⊖	⚡		⊕	↗
4.3 Services Infrastructures					
4.3.1 Water infrastructure					
	⊖	⚡		⊕	↗
4.3.4 Localised utilities	⊕	⚡		⊕	↗
	⊖	⚡		⊕	→
4.3.5 Major linear utilities					
	⊖	⚡		⊕	↗
4.4 Pollution					
4.4.1 Pollution of marine waters					
	⊖	⚡		⊕	↗
4.4.5 Solid waste					
	⊖	⚡		⊕	↗
4.7 Local conditions affecting physical fabric					
4.7.1 Wind					
	⊖	⚡		⊕	→
4.7.2 Relative humidity					




4.7.3 Temperature						
4.7.4 Radiation/Light						
4.7.6 Water (rain/water table)						
4.8 Social/Cultural uses of heritage						
4.8.1 Ritual/Spiritual/Religious and associative uses						
4.8.2 Society's valuing of heritage						
4.8.4 Changes in traditional ways of life and knowledge system						
4.8.5 Identity, social cohesion, changes in local population and community						
4.8.6 Impacts of tourism/Visitation/Recreation						
4.9 Other human activities						
4.9.1 Illegal activities						
4.9.2 Deliberate destruction of heritage						
4.10 Climate change and severe weather events						
4.10.1 Storms						
4.10.2 Flooding						
4.10.5 Changes to oceanic waters						
4.10.6 Temperature change						
4.11 Sudden ecological or geological events						
4.11.5 Erosion and siltation/Deposition						
4.11.6 Fire (wildfire)						
4.12 Invasive/alien species or hyper-abundant species						
4.12.3 Invasive/Alien freshwater species						
4.13 Management and institutional factors						
4.13.1 Management system/Management plan						

						
4.13.2 Legal framework						
4.13.3 Governance						
4.13.4 Management activities						
4.13.5 Financial resources						
						
4.13.6 Human resources						
						
4.13.7 Low impact research/monitoring activities						
<b>Legend</b>	 Current	 Potential	 Negative	 Positive	 Inside	 Outside

## 4.16. Assessment of current and potential positive and negative factors





### 4.16.1 - Assessment of current and potential negative and positive factors

#### 4.1 Buildings and Development

Name	Impact			Origin		Trend
4.1.1 Housing						
						

Spatial scale - Area affected by the factor	
	Restricted
	Localised
	Extensive
	Widespread
Temporal scale - Occurrence of the impact	
	One off or rare
	Intermittent or sporadic
	Frequent
	On-going
Impact - Impact on the attributes	
	Insignificant
	Minor
	Significant
	Major
Management response - Capacity of management to respond	
	High capacity
	Medium capacity
	Low capacity
	No capacity and / or resources

Trend - Development over the last 6 years	
	Decreasing
	Static
✕	Increasing

Name	Impact			Origin		Trend
4.1.2 Commercial development						
						




Spatial scale - Area affected by the factor	
	Restricted
✕	Localised
	Extensive
	Widespread

Temporal scale - Occurrence of the impact	
	One off or rare
	Intermittent or sporadic
✕	Frequent
	On-going

Impact - Impact on the attributes	
	Insignificant
	Minor
✕	Significant
	Major

Management response - Capacity of management to respond	
	High capacity
✕	Medium capacity
	Low capacity
	No capacity and / or resources



Trend - Development over the last 6 years	
	Decreasing
	Static
✕	Increasing

Name	Impact			Origin		Trend
4.1.3 Industrial areas						
						

Spatial scale - Area affected by the factor	
	Restricted
✕	Localised
	Extensive
	Widespread





Temporal scale - Occurrence of the impact	
---	--

	One off or rare
	Intermittent or sporadic
✕	Frequent
	On-going
Impact - Impact on the attributes	
	Insignificant
✕	Minor
	Significant
	Major
Management response - Capacity of management to respond	
	High capacity
✕	Medium capacity
	Low capacity
	No capacity and / or resources
Trend - Development over the last 6 years	
	Decreasing
	Static
✕	Increasing

Name	Impact			Origin		Trend
4.1.4 Major visitor accommodation and associated infrastructure						

Spatial scale - Area affected by the factor	
	Restricted
✕	Localised
	Extensive
	Widespread
Temporal scale - Occurrence of the impact	
	One off or rare
	Intermittent or sporadic
✕	Frequent
	On-going
Impact - Impact on the attributes	
	Insignificant
	Minor
✕	Significant
	Major
Management response - Capacity of management to respond	
	High capacity
✕	Medium capacity
	Low capacity
	No capacity and / or resources

Trend - Development over the last 6 years	
	Decreasing
	Static
✕	Increasing

Name	Impact			Origin		Trend
4.1.5 Interpretative and visitation facilities						
						

Spatial scale - Area affected by the factor	
	Restricted
	Localised
	Extensive
✕	Widespread



Temporal scale - Occurrence of the impact	
	One off or rare
	Intermittent or sporadic
	Frequent
✕	On-going

Impact - Impact on the attributes	
	Insignificant
	Minor
✕	Significant
	Major

Management response - Capacity of management to respond	
	High capacity
	Medium capacity
✕	Low capacity
	No capacity and / or resources




Trend - Development over the last 6 years	
	Decreasing
✕	Static
	Increasing

## 4.2 Transportation Infrastructure

Name	Impact			Origin		Trend
4.2.1 Ground transport infrastructure						
						




Spatial scale - Area affected by the factor	
	Restricted
	Localised
	Extensive
✕	Widespread

Temporal scale - Occurrence of the impact	
	One off or rare
	Intermittent or sporadic
	Frequent
X	On-going
Impact - Impact on the attributes	
	Insignificant
	Minor
X	Significant
	Major
Management response - Capacity of management to respond	
	High capacity
	Medium capacity
X	Low capacity
	No capacity and / or resources
Trend - Development over the last 6 years	
	Decreasing
X	Static
	Increasing

Name	Impact			Origin		Trend
4.2.4 Marine transport infrastructure						
						

Spatial scale - Area affected by the factor	
	Restricted
	Localised
X	Extensive
	Widespread
Temporal scale - Occurrence of the impact	
	One off or rare
	Intermittent or sporadic
	Frequent
X	On-going
Impact - Impact on the attributes	
	Insignificant
	Minor
X	Significant
	Major
Management response - Capacity of management to respond	
	High capacity
	Medium capacity
X	Low capacity

	No capacity and / or resources
<b>Trend - Development over the last 6 years</b>	
	Decreasing
	Static
✕	Increasing

Name	Impact			Origin		Trend
4.2.5 Effects arising from use of transportation infrastructure						
						

<b>Spatial scale - Area affected by the factor</b>	
	Restricted
	Localised
✕	Extensive
	Widespread



<b>Temporal scale - Occurrence of the impact</b>	
	One off or rare
	Intermittent or sporadic
✕	Frequent
	On-going

<b>Impact - Impact on the attributes</b>	
	Insignificant
	Minor
✕	Significant
	Major

<b>Management response - Capacity of management to respond</b>	
	High capacity
	Medium capacity
✕	Low capacity
	No capacity and / or resources

<b>Trend - Development over the last 6 years</b>	
	Decreasing
	Static
✕	Increasing

## 4.3 Services Infrastructures

Name	Impact			Origin		Trend
4.3.1 Water infrastructure						
						





<b>Spatial scale - Area affected by the factor</b>	
	Restricted
	Localised
✕	Extensive

	Widespread
<b>Temporal scale - Occurrence of the impact</b>	
	One off or rare
	Intermittent or sporadic
✕	Frequent
	On-going
<b>Impact - Impact on the attributes</b>	
	Insignificant
	Minor
✕	Significant
	Major
<b>Management response - Capacity of management to respond</b>	
	High capacity
	Medium capacity
✕	Low capacity
	No capacity and / or resources
<b>Trend - Development over the last 6 years</b>	
	Decreasing
	Static
✕	Increasing

Name	Impact			Origin		Trend
4.3.4 Localised utilities						

<b>Spatial scale - Area affected by the factor</b>	
	Restricted
	Localised
✕	Extensive
	Widespread
<b>Temporal scale - Occurrence of the impact</b>	
	One off or rare
	Intermittent or sporadic
	Frequent
✕	On-going
<b>Impact - Impact on the attributes</b>	
	Insignificant
	Minor
✕	Significant
	Major
<b>Management response - Capacity of management to respond</b>	
	High capacity
✕	Medium capacity

	Low capacity
	No capacity and / or resources
<b>Trend - Development over the last 6 years</b>	
	Decreasing
	Static
✕	Increasing

Name	Impact			Origin		Trend
4.3.5 Major linear utilities						
						

#### Spatial scale - Area affected by the factor

	Restricted
	Localised
✕	Extensive
	Widespread

#### Temporal scale - Occurrence of the impact

	One off or rare
	Intermittent or sporadic
✕	Frequent
	On-going

#### Impact - Impact on the attributes

	Insignificant
	Minor
✕	Significant
	Major





#### Management response - Capacity of management to respond

	High capacity
✕	Medium capacity
	Low capacity
	No capacity and / or resources

#### Trend - Development over the last 6 years

	Decreasing
	Static
✕	Increasing




## 4.4 Pollution

Name	Impact			Origin		Trend
4.4.1 Pollution of marine waters						
						

#### Spatial scale - Area affected by the factor

	Restricted
	Localised

✕	Extensive
	Widespread
Temporal scale - Occurrence of the impact	
	One off or rare
	Intermittent or sporadic
✕	Frequent
	On-going
Impact - Impact on the attributes	
	Insignificant
	Minor
✕	Significant
	Major
Management response - Capacity of management to respond	
	High capacity
	Medium capacity
✕	Low capacity
	No capacity and / or resources
Trend - Development over the last 6 years	
	Decreasing
	Static
✕	Increasing

Name	Impact			Origin		Trend
4.4.5 Solid waste						
						

Spatial scale - Area affected by the factor	
	Restricted
	Localised
✕	Extensive
	Widespread
Temporal scale - Occurrence of the impact	
	One off or rare
	Intermittent or sporadic
✕	Frequent
	On-going
Impact - Impact on the attributes	
	Insignificant
	Minor
✕	Significant
	Major
Management response - Capacity of management to respond	
	High capacity

	Medium capacity
✕	Low capacity
	No capacity and / or resources
<b>Trend - Development over the last 6 years</b>	
	Decreasing
	Static
✕	Increasing

#### 4.7 Local conditions affecting physical fabric

Name	Impact			Origin		Trend
4.7.1 Wind						
	⊖	📢		🕒		➡

<b>Spatial scale - Area affected by the factor</b>						
	Restricted					
✕	Localised					
	Extensive					
	Widespread					
<b>Temporal scale - Occurrence of the impact</b>						
	One off or rare					
✕	Intermittent or sporadic					
	Frequent					
	On-going					
<b>Impact - Impact on the attributes</b>						
	Insignificant					
✕	Minor					
	Significant					
	Major					
<b>Management response - Capacity of management to respond</b>						
	High capacity					
✕	Medium capacity					
	Low capacity					
	No capacity and / or resources					
<b>Trend - Development over the last 6 years</b>						
	Decreasing					
✕	Static					
	Increasing					

Name	Impact			Origin		Trend
4.7.2 Relative humidity						
	⊖	📢		🕒		➡





<b>Spatial scale - Area affected by the factor</b>						
	Restricted					

	Localised
✕	Extensive
	Widespread
Temporal scale - Occurrence of the impact	
	One off or rare
	Intermittent or sporadic
	Frequent
✕	On-going
Impact - Impact on the attributes	
	Insignificant
✕	Minor
	Significant
	Major
Management response - Capacity of management to respond	
	High capacity
	Medium capacity
✕	Low capacity
	No capacity and / or resources
Trend - Development over the last 6 years	
	Decreasing
	Static
✕	Increasing

Name	Impact	Origin	Trend
4.7.3 Temperature			
	⊖	📌	📈

Spatial scale - Area affected by the factor	
	Restricted
	Localised
	Extensive
✕	Widespread
Temporal scale - Occurrence of the impact	
	One off or rare
	Intermittent or sporadic
	Frequent
✕	On-going
Impact - Impact on the attributes	
	Insignificant
	Minor
✕	Significant
	Major
Management response - Capacity of management to respond	

	High capacity
	Medium capacity
✕	Low capacity
	No capacity and / or resources
<b>Trend - Development over the last 6 years</b>	
	Decreasing
	Static
✕	Increasing




Name	Impact	Origin	Trend
4.7.4 Radiation/Light			
	 		

<b>Spatial scale - Area affected by the factor</b>	
	Restricted
	Localised
✕	Extensive
	Widespread
<b>Temporal scale - Occurrence of the impact</b>	
	One off or rare
	Intermittent or sporadic
✕	Frequent
	On-going

<b>Impact - Impact on the attributes</b>	
	Insignificant
✕	Minor
	Significant
	Major

<b>Management response - Capacity of management to respond</b>	
	High capacity
✕	Medium capacity
	Low capacity
	No capacity and / or resources





<b>Trend - Development over the last 6 years</b>	
	Decreasing
	Static
✕	Increasing

Name	Impact	Origin	Trend
4.7.6 Water (rain/water table)			
	 		

<b>Spatial scale - Area affected by the factor</b>	
	Restricted





	Localised
✕	Extensive
	Widespread
<b>Temporal scale - Occurrence of the impact</b>	
	One off or rare
	Intermittent or sporadic
✕	Frequent
	On-going
<b>Impact - Impact on the attributes</b>	
	Insignificant
	Minor
✕	Significant
	Major
<b>Management response - Capacity of management to respond</b>	
	High capacity
	Medium capacity
✕	Low capacity
	No capacity and / or resources
<b>Trend - Development over the last 6 years</b>	
	Decreasing
	Static
✕	Increasing

## 4.8 Social/Cultural uses of heritage

Name	Impact			Origin		Trend
4.8.1 Ritual/Spiritual/Religious and associative uses						

<b>Spatial scale - Area affected by the factor</b>	
	Restricted
✕	Localised
	Extensive
	Widespread
<b>Temporal scale - Occurrence of the impact</b>	
	One off or rare
	Intermittent or sporadic
✕	Frequent
	On-going
<b>Impact - Impact on the attributes</b>	
	Insignificant
	Minor
	Significant
✕	Major

Management response - Capacity of management to respond	
	High capacity
✕	Medium capacity
	Low capacity
	No capacity and / or resources
Trend - Development over the last 6 years	
	Decreasing
	Static
✕	Increasing




Name	Impact	Origin	Trend
4.8.2 Society's valuing of heritage	 		

Spatial scale - Area affected by the factor	
	Restricted
	Localised
✕	Extensive
	Widespread

Temporal scale - Occurrence of the impact	
	One off or rare
	Intermittent or sporadic
✕	Frequent
	On-going

Impact - Impact on the attributes	
	Insignificant
	Minor
✕	Significant
	Major

Management response - Capacity of management to respond	
	High capacity
✕	Medium capacity
	Low capacity
	No capacity and / or resources
Trend - Development over the last 6 years	
	Decreasing
	Static
✕	Increasing

Name	Impact	Origin	Trend
4.8.4 Changes in traditional ways of life and knowledge system	 		





Spatial scale - Area affected by the factor	
---	--

	Restricted
✕	Localised
	Extensive
	Widespread
Temporal scale - Occurence of the impact	
	One off or rare
	Intermittent or sporadic
✕	Frequent
	On-going
Impact - Impact on the attributes	
	Insignificant
	Minor
✕	Significant
	Major
Management response - Capacity of management to respond	
	High capacity
✕	Medium capacity
	Low capacity
	No capacity and / or resources
Trend - Development over the last 6 years	
	Decreasing
✕	Static
	Increasing

Name	Impact			Origin		Trend
4.8.5 Identity, social cohesion, changes in local population and community						
	⊖	🚧		🏠		↗

Spatial scale - Area affected by the factor	
	Restricted
	Localised
	Extensive
✕	Widespread
Temporal scale - Occurence of the impact	
	One off or rare
	Intermittent or sporadic
✕	Frequent
	On-going
Impact - Impact on the attributes	
	Insignificant
	Minor
✕	Significant
	Major

Management response - Capacity of management to respond	
	High capacity
	Medium capacity
✕	Low capacity
	No capacity and / or resources
Trend - Development over the last 6 years	
	Decreasing
	Static
✕	Increasing

Name	Impact			Origin		Trend
4.8.6 Impacts of tourism/Visitation/Recreation						
						

Spatial scale - Area affected by the factor	
	Restricted
	Localised
	Extensive
✕	Widespread

Temporal scale - Occurrence of the impact	
	One off or rare
	Intermittent or sporadic
	Frequent
✕	On-going

Impact - Impact on the attributes	
	Insignificant
	Minor
	Significant
✕	Major

Management response - Capacity of management to respond	
	High capacity
	Medium capacity
✕	Low capacity
	No capacity and / or resources
Trend - Development over the last 6 years	
	Decreasing
	Static
✕	Increasing

## 4.9 Other human activities

Name	Impact			Origin		Trend
4.9.1 Illegal activities						





<b>Spatial scale - Area affected by the factor</b>							
	Restricted						
	Localised						
	Extensive						
	Widespread						
<b>Temporal scale - Occurrence of the impact</b>							
	One off or rare						
	Intermittent or sporadic						
	Frequent						
	On-going						
<b>Impact - Impact on the attributes</b>							
	Insignificant						
	Minor						
	Significant						
	Major						
<b>Management response - Capacity of management to respond</b>							
	High capacity						
	Medium capacity						
	Low capacity						
	No capacity and / or resources						
<b>Trend - Development over the last 6 years</b>							
	Decreasing						
	Static						
	Increasing						

Name	Impact			Origin		Trend
4.9.2 Deliberate destruction of heritage						

<b>Spatial scale - Area affected by the factor</b>	
	Restricted
	Localised
	Extensive
	Widespread
<b>Temporal scale - Occurrence of the impact</b>	
	One off or rare
	Intermittent or sporadic
	Frequent
	On-going
<b>Impact - Impact on the attributes</b>	
	Insignificant
	Minor

	Significant
	Major
<b>Management response - Capacity of management to respond</b>	
	High capacity
	Medium capacity
✕	Low capacity
	No capacity and / or resources
<b>Trend - Development over the last 6 years</b>	
	Decreasing
	Static
✕	Increasing

#### 4.10 Climate change and severe weather events

Name	Impact			Origin		Trend
4.10.1 Storms						
						

<b>Spatial scale - Area affected by the factor</b>						
	Restricted					
	Localised					
✕	Extensive					
	Widespread					
<b>Temporal scale - Occurrence of the impact</b>						
	One off or rare					
	Intermittent or sporadic					
✕	Frequent					
	On-going					
<b>Impact - Impact on the attributes</b>						
	Insignificant					
	Minor					
✕	Significant					
	Major					
<b>Management response - Capacity of management to respond</b>						
	High capacity					
	Medium capacity					
✕	Low capacity					
	No capacity and / or resources					
<b>Trend - Development over the last 6 years</b>						
	Decreasing					
	Static					
✕	Increasing					





Name	Impact	Origin	Trend
------	--------	--------	-------

4.10.2 Flooding							
<b>Spatial scale - Area affected by the factor</b>							
	Restricted						
	Localised						
	Extensive						
	Widespread						
<b>Temporal scale - Occurrence of the impact</b>							
	One off or rare						
	Intermittent or sporadic						
	Frequent						
	On-going						
<b>Impact - Impact on the attributes</b>							
	Insignificant						
	Minor						
	Significant						
	Major						
<b>Management response - Capacity of management to respond</b>							
	High capacity						
	Medium capacity						
	Low capacity						
	No capacity and / or resources						
<b>Trend - Development over the last 6 years</b>							
	Decreasing						
	Static						
	Increasing						

<b>Name</b>	<b>Impact</b>			<b>Origin</b>		<b>Trend</b>
4.10.5 Changes to oceanic waters						

<b>Spatial scale - Area affected by the factor</b>	
	Restricted
	Localised
	Extensive
	Widespread
<b>Temporal scale - Occurrence of the impact</b>	
	One off or rare
	Intermittent or sporadic
	Frequent
	On-going
<b>Impact - Impact on the attributes</b>	
	Insignificant

	Minor
	Significant
✕	Major
<b>Management response - Capacity of management to respond</b>	
	High capacity
	Medium capacity
✕	Low capacity
	No capacity and / or resources
<b>Trend - Development over the last 6 years</b>	
	Decreasing
	Static
✕	Increasing

Name	Impact			Origin		Trend
4.10.6 Temperature change						
						

<b>Spatial scale - Area affected by the factor</b>	
	Restricted
	Localised
	Extensive
✕	Widespread
<b>Temporal scale - Occurrence of the impact</b>	
	One off or rare
	Intermittent or sporadic
	Frequent
✕	On-going
<b>Impact - Impact on the attributes</b>	
	Insignificant
	Minor
✕	Significant
	Major
<b>Management response - Capacity of management to respond</b>	
	High capacity
	Medium capacity
✕	Low capacity
	No capacity and / or resources
<b>Trend - Development over the last 6 years</b>	
	Decreasing
	Static
✕	Increasing



## 4.11 Sudden ecological or geological events

Name		Impact			Origin		Trend
4.11.5 Erosion and siltation/Deposition							
<b>Spatial scale - Area affected by the factor</b>							
	Restricted						
✕	Localised						
	Extensive						
	Widespread						
<b>Temporal scale - Occurrence of the impact</b>							
	One off or rare						
	Intermittent or sporadic						
✕	Frequent						
	On-going						
<b>Impact - Impact on the attributes</b>							
	Insignificant						
	Minor						
✕	Significant						
	Major						
<b>Management response - Capacity of management to respond</b>							
	High capacity						
	Medium capacity						
✕	Low capacity						
	No capacity and / or resources						
<b>Trend - Development over the last 6 years</b>							
	Decreasing						
	Static						
✕	Increasing						

Name		Impact			Origin		Trend
4.11.6 Fire (wildfire)							
<b>Spatial scale - Area affected by the factor</b>							
	Restricted						
✕	Localised						
	Extensive						
	Widespread						
<b>Temporal scale - Occurrence of the impact</b>							
	One off or rare						
✕	Intermittent or sporadic						
	Frequent						
	On-going						
<b>Impact - Impact on the attributes</b>							









	Insignificant
✕	Minor
	Significant
	Major
<b>Management response - Capacity of management to respond</b>	
	High capacity
✕	Medium capacity
	Low capacity
	No capacity and / or resources
<b>Trend - Development over the last 6 years</b>	
	Decreasing
✕	Static
	Increasing

#### 4.12 Invasive/alien species or hyper-abundant species




Name	Impact			Origin		Trend
4.12.3 Invasive/Alien freshwater species						
						

<b>Spatial scale - Area affected by the factor</b>	
	Restricted
✕	Localised
	Extensive
	Widespread
<b>Temporal scale - Occurrence of the impact</b>	
	One off or rare
	Intermittent or sporadic
	Frequent
✕	On-going
<b>Impact - Impact on the attributes</b>	
	Insignificant
	Minor
✕	Significant
	Major
<b>Management response - Capacity of management to respond</b>	
	High capacity
	Medium capacity
✕	Low capacity
	No capacity and / or resources
<b>Trend - Development over the last 6 years</b>	
	Decreasing
	Static
✕	Increasing

#### 4.13 Management and institutional factors





Name	Impact	Origin	Trend
4.13.1 Management system/Management plan	 		
	 		

Spatial scale - Area affected by the factor	
<input type="checkbox"/>	Restricted
<input type="checkbox"/>	Localised
<input type="checkbox"/>	Extensive
<input checked="" type="checkbox"/>	Widespread
Temporal scale - Occurrence of the impact	
<input type="checkbox"/>	One off or rare
<input type="checkbox"/>	Intermittent or sporadic
<input type="checkbox"/>	Frequent
<input checked="" type="checkbox"/>	On-going
Impact - Impact on the attributes	
<input type="checkbox"/>	Insignificant
<input type="checkbox"/>	Minor
<input checked="" type="checkbox"/>	Significant
<input type="checkbox"/>	Major
Management response - Capacity of management to respond	
<input type="checkbox"/>	High capacity
<input checked="" type="checkbox"/>	Medium capacity
<input type="checkbox"/>	Low capacity
<input type="checkbox"/>	No capacity and / or resources
Trend - Development over the last 6 years	
<input type="checkbox"/>	Decreasing
<input type="checkbox"/>	Static
<input checked="" type="checkbox"/>	Increasing

Name	Impact	Origin	Trend
4.13.2 Legal framework	 		
	<input type="checkbox"/>	<input type="checkbox"/>	<input type="checkbox"/>






Spatial scale - Area affected by the factor	
<input type="checkbox"/>	Restricted
<input type="checkbox"/>	Localised
<input type="checkbox"/>	Extensive
<input checked="" type="checkbox"/>	Widespread
Temporal scale - Occurrence of the impact	
<input type="checkbox"/>	One off or rare
<input type="checkbox"/>	Intermittent or sporadic

	Frequent
✕	On-going
<b>Impact - Impact on the attributes</b>	
	Insignificant
	Minor
	Significant
✕	Major
<b>Management response - Capacity of management to respond</b>	
	High capacity
✕	Medium capacity
	Low capacity
	No capacity and / or resources
<b>Trend - Development over the last 6 years</b>	
	Decreasing
	Static
✕	Increasing

Name	Impact			Origin		Trend
4.13.3 Governance						

<b>Spatial scale - Area affected by the factor</b>	
	Restricted
	Localised
	Extensive
✕	Widespread
<b>Temporal scale - Occurrence of the impact</b>	
	One off or rare
	Intermittent or sporadic
	Frequent
✕	On-going
<b>Impact - Impact on the attributes</b>	
	Insignificant
	Minor
	Significant
✕	Major
<b>Management response - Capacity of management to respond</b>	
	High capacity
✕	Medium capacity
	Low capacity
	No capacity and / or resources
<b>Trend - Development over the last 6 years</b>	
	Decreasing

	Static
✕	Increasing

Name	Impact	Origin	Trend
4.13.4 Management activities	  		

#### Spatial scale - Area affected by the factor

	Restricted
	Localised
	Extensive
✕	Widespread

#### Temporal scale - Occurrence of the impact

	One off or rare
	Intermittent or sporadic
	Frequent
✕	On-going

#### Impact - Impact on the attributes







	Insignificant
	Minor
	Significant
✕	Major

#### Management response - Capacity of management to respond

	High capacity
✕	Medium capacity
	Low capacity
	No capacity and / or resources

#### Trend - Development over the last 6 years

	Decreasing
	Static
✕	Increasing

Name	Impact	Origin	Trend
4.13.5 Financial resources	 		
	 		

#### Spatial scale - Area affected by the factor

	Restricted
✕	Localised
	Extensive
	Widespread

#### Temporal scale - Occurrence of the impact



	One off or rare
	Intermittent or sporadic

✕	Frequent
	On-going
<b>Impact - Impact on the attributes</b>	
	Insignificant
	Minor
✕	Significant
	Major
<b>Management response - Capacity of management to respond</b>	
	High capacity
	Medium capacity
✕	Low capacity
	No capacity and / or resources
<b>Trend - Development over the last 6 years</b>	
	Decreasing
	Static
✕	Increasing

Name	Impact			Origin		Trend
4.13.6 Human resources						

<b>Spatial scale - Area affected by the factor</b>	
	Restricted
✕	Localised
	Extensive
	Widespread
<b>Temporal scale - Occurrence of the impact</b>	
	One off or rare
✕	Intermittent or sporadic
	Frequent
	On-going
<b>Impact - Impact on the attributes</b>	
	Insignificant
✕	Minor
	Significant
	Major
<b>Management response - Capacity of management to respond</b>	
	High capacity
✕	Medium capacity
	Low capacity
	No capacity and / or resources
<b>Trend - Development over the last 6 years</b>	
	Decreasing

	Static
✕	Increasing

Name	Impact	Origin	Trend
4.13.7 Low impact research/monitoring activities	 		

#### Spatial scale - Area affected by the factor

	Restricted
✕	Localised
	Extensive
	Widespread

#### Temporal scale - Occurrence of the impact

	One off or rare
✕	Intermittent or sporadic
	Frequent
	On-going

#### Impact - Impact on the attributes

	Insignificant
✕	Minor
	Significant
	Major

#### Management response - Capacity of management to respond

	High capacity
✕	Medium capacity
	Low capacity
	No capacity and / or resources

#### Trend - Development over the last 6 years

	Decreasing
	Static
✕	Increasing

#### 4.17. Serial inscriptions (national or transnational)

**4.17.1 - If your property is a serial inscription (national or transnational) please identify which components of the property are impacted by each factor**

N/A

#### 4.18. Prediction of the state of conservation at next cycle of Periodic Reporting.

**4.18.1 - Please predict what the state of conservation of each attribute will be approximately 6 years from now (at the time of the next cycle of Periodic Reporting)**

	Attribute	Preserved	Compromised	Seriously compromised	Lost
4.18.1.1	Fortified System and Colonial Production Centers (lime, tiles, bricks and raw material)	✕			
4.18.1.2	Colonial Architecture	✕			
4.18.1.3	Cultural activities related to the territory	✕			
4.18.1.4	Related Natural Ecosystem	✕			
4.18.1.5					

## 5. Protection and Management of the Property

### 5.1. Boundaries and Buffer Zones

#### 5.1.1 - Are the boundaries of the World Heritage property adequate to maintain the property's Outstanding Universal Value?

The boundaries are **adequate to maintain** the property's Outstanding Universal Value

#### 5.1.2 - Are the boundaries of the World Heritage property known and recognised?

The boundaries **are known by both** the management authority and local communities/landowners

#### 5.1.3 - Are the buffer zone(s) of the World Heritage property adequate to maintain the property's Outstanding Universal Value?

The buffer zones are **adequate** to maintain the property's Outstanding Universal Value

#### 5.1.4 - Are the boundaries of the buffer zones known and recognised?

The buffer zones of the World Heritage property **are known and recognised by both** the management authority and local communities/landowners

#### 5.1.5 - Comments, conclusions and/or recommendations related to boundaries and buffer zones of the World Heritage property

N/A

### 5.2. Protective Measures

#### 5.2.1 - Protective designation (legal, regulatory, contractual, planning, institutional and/or traditional).

The colonial part of town was declared a national historic monument. A council of National Monuments was created by Law 163/1959 in order to administer the national historic properties.

Source: Nomination File

#### 5.2.2 - Please list any legislation and other measures (regulatory -including spatial planning- contractual, institutional or traditional) not included in 5.2.1 and indicate the category

#### 5.2.3 - Is the legal framework (i.e. legislation and/or regulation including spatial planning) adequate for maintaining the Outstanding Universal Value including conditions of Integrity and/or Authenticity of the property?

The **legal framework** for maintaining of the Outstanding Universal Value including conditions of Authenticity and/or Integrity of the World Heritage property provides an **adequate basis for effective management and protection**

#### 5.2.4 - Is the legal framework (i.e. legislation and/or regulation) adequate in the buffer zone for maintaining the Outstanding Universal Value including conditions of Integrity and/or Authenticity of the property?

An **adequate legal framework** in the buffer zone for maintaining the Outstanding Universal Value including conditions of Authenticity and/or Integrity of the World Heritage property exists **but there are some deficiencies in implementation**

#### 5.2.5 - Is the legal framework (i.e. legislation and/or regulation) in the broader setting of the World Heritage property adequate for maintaining the Outstanding Universal Value including conditions of Integrity and/or Authenticity of the property?

The **legal framework** for the broader setting of the World Heritage property provides an **adequate basis for** effective management and protection of the property, contributing to the maintenance of its Outstanding Universal Value including conditions of Authenticity and/or Integrity

#### 5.2.6 - Can the legal framework (i.e. legislation and/or regulation) be enforced?

There is **acceptable capacity/resources** to enforce legislation and/or regulation in the World Heritage property but some deficiencies of enforcement remain

#### 5.2.7 - Please provide a short summary of how the legislation, including spatial planning and other regulation, works in practice

#### 5.2.8 - Comments, conclusions and/or recommendations about the information related to the measures taken to protect the World Heritage property

N/A

### 5.3. Management System/Management Plan

#### 5.3.1 - Please check the box which most closely match the character of the governance and management system of the property

Public management system at national level

If 'Other', please specify

#### 5.3.2 - Management System: Please indicate which of the various management tools listed below are used to help protect the property.

A statutory Management Plan or zoning plan for the property.

Other forms of statutory or non-statutory plans (e.g. strategic plans)

Traditional ways of management recognised by local communities and other specific groups

Mechanisms to promote equal participation among and within groups, including different levels of authority, local communities, indigenous people, women and men, and other specific groups

A management plan

An annual work plan or business plan

**5.3.3 - Please give a brief description of the management system currently in place at your property**

For this world heritage site there is shared governance between local and national entities, who, according to their level of competence, act through their action plans, which together seek to generate the protection of the site. However, in many cases, they are not aligned, which motivated the state to develop a management system to guarantee coordinated actions, called PEMP FORT BAHIA, which will come into effect in 2023.

**5.3.4 - Management Documents****Comment**

<https://fortificacionescartagena.com.co/es/pemp-murca/>

**5.3.5 - Has any use been made of the 2011 Recommendation on the Historic Urban Landscape in developing policies and best practices for the protection of this property?**

**Some use** has been made of the 2011 Recommendation on the Historic Urban Landscape

**5.3.6 - If the Historic Urban Landscape Recommendation has been used at this property, please describe briefly what has been done.**

The instruments developed, such as the special management and protection plans already approved (PEMP MURCA) and in the process of being prepared (PEMP Centro Histórico and PEMP Cultural Landscape and Fortifications of the Bay), take into account recommendations Chapter 3 - 22a, 22b, 22d, 23 and Chapter 4 - 24a, 24b, 24c y 24d.

**5.3.7 - Has any use been made of the Policy Document on the Impacts of Climate Change on World Heritage Properties at the property?**

**Some use** has been made of the World Heritage Policy for Climate Change

**5.3.8 - If the Climate Change policy has been used, please briefly describe what has been done along with any research on the impacts of Climate Change on the property:**

Through the Ministry of the Environment, efforts have been made to align entities with competence in world heritage sites and create working groups to establish adaptation strategies to climate change, taking into account the high risk of the property. Also, Cartagena is developing a climate change management plan (<https://plan4c.cartagena.gov.co/>).

**5.3.9 - Has any use been made of the Strategy for Reducing Risks from Disasters at World Heritage Properties at the property ?**

**Some use** has been made of the Strategy for Reducing Risks from Disasters at World Heritage Properties

**5.3.10 - If the Strategy for Reducing Risks from Disasters at World Heritage Properties has been used, please briefly describe what has been done**

The strategy was used to develop a publication called "Cartilla básica de gestión del riesgo para patrimonio material e infraestructura cultural", which has been widely disseminated, including training sessions (<https://www.mincultura.gov.co/prensa/publicaciones/Paginas/Primerb%C3%A1sica-de-gesti%C3%B3n-del-risk-for-material-heritage-and-cultural-infrastructure.aspx>) .

**5.3.11 - Rate the coordination between the various levels of administration (i.e. national/federal; regional/provincial/state; local/municipal etc.) involved in the management of the World Heritage property**

There is **coordination** between the range of administrative bodies involved in the management of the property, **but it could be improved**

**5.3.12 - Is the management system/plan adequate to maintain the property's Outstanding Universal Value?**

The management system/plan is **only partially adequate** to maintain the property's Outstanding Universal Value

**5.3.13 - Is the management system being implemented?**

The management system is being **only partially implemented**

**5.3.14 - Is there an annual work/action plan and is it being implemented?**

An annual work/action plan **exists but few of its activities are being implemented**

**5.3.15 - Does the management system include formal mechanisms and procedures that ensure participation and contribution of the following groups, living within or near the World Heritage property and/or buffer zone in management decisions that maintain the Outstanding Universal Value of the property?**

		Not applicable	No mechanisms for participation	Some participation	Direct participation	Transformative participation in all relevant decision processes
5.3.15.1	Local communities				✗	
5.3.15.2	Local authorities				✗	
5.3.15.3	Landowners in the property and the buffer zone				✗	
5.3.15.4	Indigenous peoples	✗				
5.3.15.5	Women				✗	
5.3.15.6	Other specific groups	✗				

	If you selected, 'Other specific groups' please specify	Afro-colombian communities
--	---	----------------------------

**5.3.16 - Please rate the cooperation/relationship between the World Heritage property managers/coordinators/staff and the following groups**

		Not applicable	Non-existent	Poor	Fair	Good
5.3.16.1	Local communities				×	
5.3.16.2	Local/Municipal authorities					×
5.3.16.3	Indigenous peoples	×				
5.3.16.4	Landowners				×	
5.3.16.5	Women				×	
5.3.16.6	Youth/Children				×	
5.3.16.7	Researchers					×
5.3.16.8	Local Visitors/Tourists					×
5.3.16.9	National/International tourists			×		
5.3.16.10	Tourism Industry			×		
5.3.16.11	Local businesses and industries			×		
5.3.16.12	NGOs				×	
5.3.16.13	Other specific groups	×				
	If you selected 'Other specific groups', please specify					

**5.3.17 - Please rate the extent to which the management system of your property contributes towards achieving the objectives of the World Heritage Committee's Policy for the Integration of a Sustainable Development Perspective into the Processes of the World Heritage Convention**

		Not applicable	No contribution	Limited	Significant	Full achievement
5.3.17.1	The management system of the property contributes to gender equality				×	
5.3.17.2	The management system of the property provides ecosystem services/benefits to the local community (e.g. fresh air, water, food, medicinal plants)		×			
5.3.17.3	The management system of the property contributes to social inclusion and equity, improving opportunities for all, irrespective of age, sex, disability, ethnicity, origin, religion or economic or other status				×	
5.3.17.4	The management system of the property integrates a human rights-based approach				×	
5.3.17.5	The management system of the property contributes to fostering inclusive local economic development, and to enhancing livelihood		×			
5.3.17.6	The management system of the property contributes to conflict prevention, including respect for cultural diversity within and around the World Heritage property			×		

**5.3.18 - Please provide further details on the ratings of the management system given in the table above**

From the different entities that conform the district of Cartagena, we work for gender equity, human rights and social inclusion. In fact, they are the basis of the District Development Plan. Although it works for the communities in rural and insular areas, the achievements to improve their quality of life are still very low.

**5.3.19 - Comments, conclusions and/or recommendations related to the management system/plan**

There are difficulties for the implementation of the approved management plans (PEMP MURCA), since only some entities work, making it still necessary to align the entire district in favor of the property.

**6. Financial and Human Resources**

**6.1. Funding**

**6.1.1 - If your funding sources do not exactly fit those shown, put the relevant amounts against the funding type that most closely represents your situation, and use the comment box below to provide more details.**

		Project costs	Running costs
6.1.1.1	Multilateral funding (GEF, World Bank, etc.)	0 %	1 %
6.1.1.2	Bilateral international funding	0 %	0 %
6.1.1.3	World Heritage Fund (International Assistance)	0 %	0 %

6.1.1.4	Contribution from other conventions and programmes	0 %	0 %
6.1.1.5	International donations (NGOs, foundations, etc.)	0 %	0 %
6.1.1.6	Governmental (national/federal)	70 %	49 %
6.1.1.7	Governmental (regional/provincial/state)	0 %	0 %
6.1.1.8	Governmental (local/municipal)	30 %	25 %
6.1.1.9	In-country donations (NGOs, foundations, etc.)	0 %	0 %
6.1.1.10	Individual visitor charges (e.g. entry, toilets, parking, camping fees, etc.)	0 %	20 %
6.1.1.11	Commercial activities (e.g. merchandising and catering, filming permit, concessions, etc.)	0 %	5 %
6.1.1.12	Other	0 %	0 %
		Total 100 %	Total 100 %

#### 6.1.2 - Please comment here on any other aspects of funding sources not covered in the table above

N/A

#### 6.1.3 - Is the current budget sufficient to manage the World Heritage property effectively?

The available **budget is acceptable** but **could be further improved** to fully meet the management needs

#### 6.1.4 - Are the existing sources of funding secure and likely to remain so?

The existing sources of funding are **secure over the medium-term** and **planning is underway to secure funding over the long-term**

#### 6.1.5 - Comments, conclusion, and/or recommendations related to finance and infrastructure

N/A

#### 6.1.6 - Estimate the distribution of men and women involved in the management, conservation, interpretation of the World Heritage properties and the extent to which they are drawn from local communities.

		From local communities %	From elsewhere %
6.1.6.1	Men	60 %	60 %
6.1.6.2	Women	40 %	40 %
		Total 100 %	Total 100 %

#### 6.1.7 - Are available human resources adequate to manage the World Heritage property?

Human resources are **adequate** for management needs

#### 6.1.8 - Considering the management needs of the World Heritage property, please rate the availability of professionals in the following disciplines

Conservation	Fair
Environmental sustainability	Poor
Community participation and inclusion	Poor
Risk preparedness	Poor
Capacity development and education	Fair
Administration	Fair
Research and monitoring	Poor
Awareness raising and public information/communication	Poor
Marketing and promotion	Poor
Interpretation	Poor
Visitor management/tourism	Poor
Enforcement (custodians, police)	Poor

#### 6.1.9 - Please rate the availability of training opportunities for the management of the World Heritage property in the following disciplines

Conservation	Poor
Environmental sustainability	Poor
Community participation and inclusion	Poor
Risk preparedness	Not available

Capacity development and education	Poor
Administration	Fair
Research and monitoring	Poor
Awareness raising and public information/communication	Fair
Marketing and promotion	Poor
Interpretation	Poor
Visitor management/tourism	Fair
Enforcement (custodians, police)	Poor

#### 6.1.10 - Has any use been made of the World Heritage Strategy for Capacity Building at the property?

Some use has been made of the World Heritage Strategy for Capacity Building

#### 6.1.11 - If the World Heritage Strategy for Capacity Building has been used, please briefly describe what has been done.

An important effort has been made to achieve UNESCO declarations such as "Safeguarding strategy of traditional crafts for the construction of peace" and initiatives such as Escuela Taller Cartagena ed Indias are supported, for training in traditional crafts associated with property. Intangible heritage protection processes are also supported, such as the Special Safeguard Plans, for Fiestas de Independencia, Champeta Music, Ángeles Somos Tradition and Vida de Barrio in Getsemani.

#### 6.1.12 - Are there site-specific capacity building plans or programmes that develop local expertise and that contribute to the transfer of skills for the conservation and management of the World Heritage property?

A site-based capacity building plan or programme is in place and fully implemented; all technical skills are being transferred to those managing the property locally

#### 6.1.13 - Comments, conclusions and/or recommendations related to human resources, expertise and training

<https://escuelatallerctg.gov.co/>

### 7. Scientific Studies and Research Projects

#### 7.1 - Is there adequate knowledge (scientific or traditional) about the values and attributes of the World Heritage property to support planning, management and decision-making to ensure that Outstanding Universal Value is maintained?

Knowledge about the values and attributes of the World Heritage property is **acceptable** for most key areas but there are gaps

#### 7.2 - Is there a planned programme of research at the property which is directed towards management needs and/or improving understanding of Outstanding Universal Value?

There is **considerable research** but it is **not directed towards management needs and/or improving understanding of Outstanding Universal Value**

#### 7.3 - Are results from research programmes publicly available and disseminated?

Research results **are shared with local communities and some national agencies**

#### 7.4 - Comments, conclusions and/or recommendations related to scientific studies and research projects

N/A

### 8. Education, Information and Awareness Building

#### 8.1 - Please rate the awareness and understanding of the existence and justification for inscription of the World Heritage property amongst the following groups

Local communities	Fair
Local/municipal authorities	Good
Indigenous peoples	Not applicable
Landowners	Fair
Women	Fair
Youth/children	Fair
Researchers	Good
Local visitors	Fair
National/international tourists	Good
Tourism industry	Good
Local businesses and industries	Good
NGOs	Good

Other specific groups	Fair
If you selected 'Other specific groups', please describe	Afro-colombian people

## 8.2 - Does the property have a heritage education programme(s) for children and/or youth, that can contribute to a better understanding of heritage, promote diversity and foster intercultural dialogue?

There is a planned education and awareness programme for children and/or youth **but it only partly meets the needs**

## 8.3 - Who are the target audiences for education and awareness programmes at your property?

Local communities
Landowners
Youth/children
Other specific groups
Afro-colombian people

## 8.4 - Please rate the adequacy of the following visitor facilities and services at the World Heritage property for education, information, interpretation and awareness building

Visitor centre	Not provided but needed
Site museum	Poor
Information booths	Not provided but needed
Guided tours	Poor
Trails/routes	Poor
Printed information materials	Poor
Online (website, social media, etc.)	Fair
Transportation facilities	Poor
Other	Not needed
If 'Other' is selected, please specify	

## 8.5 - Comments, conclusions and/or recommendations related to education, information and awareness building

N/A

## 9. Visitor Management

### 9.1 - Please provide estimated annual visitor numbers (including national and international visitors) since the last Periodic Report

By air: 2.056.639 (domestic) and 235.022 (international) / By air: 784.791 (domestic) and 149.756 (international) Decreasing due to COVID-19 outbreak / By air: 2.370.366 (domestic) and 482.342 (international) / By air: 2.245.646 (domestic) and 456.108 (international) / By air: 2.027.415 (domestic) and 328.483 (international) /

### 9.2 - What information sources are used to collect visitor statistics?

Accommodation establishments
Tourism industry

### 9.3 - What is the average length stay of a visitor to the World Heritage property?

Two overnight stays

### 9.4 - Please provide the source of information

Sistema De Información Turística - SITUR Bolívar

### 9.5 - What is the approximate average daily visitor expenditure? (Please provide an estimated monetary figure in USD)

No data / No data / No data / No data / No data / No data /

### 9.6 - Please provide the source of information

No data

### 9.7 - Does the management system/plan for the World Heritage property include a strategy with an action plan to manage visitors, tourism activity and its derived economic, socio-cultural and environmental impacts?

There **is a strategy** to manage visitors, tourism activity and its derived impacts on the World Heritage property but it is **not implemented**

### 9.8 - Please provide any comments relating to the answer provided above in question 9.7

The entity in charge of tourism management is Corpoturismo. <https://www.cartagenadeindias.travel/?la=es&/inicio>

### 9.9 - Is visitor use effectively managed to maintain the Outstanding Universal Value of the property?

Visitor use of the World Heritage property is **effectively managed and does not impact its Outstanding Universal Value**

### 9.10 - Is the effectiveness of tourism management regularly monitored?

Yes, using a different system

If a different system, please specify

Tourism Information System (SITCAR)

### 9.11 - How does the tourism industry cooperate with the site management to improve visitor experiences and maintain the Outstanding Universal Value of the World Heritage property?

There is **good cooperation** between those responsible for the World Heritage property and the tourism industry to **present the Outstanding Universal Value and increase appreciation**

### 9.12 - How well is the information on the Outstanding Universal Value of the property presented and interpreted?

The presentation and interpretation of the Outstanding Universal Value of the property is **acceptable but improvements could be made**

### 9.13 - At how many locations is the World Heritage emblem displayed at the property?

In **one location** and **easily visible** to visitors

### 9.14 - How does visitor/tourism revenue (e.g. entry charges, permits) contribute to the management of the World Heritage property?

**Fees are collected**, and make **some contribution** to the management of the World Heritage property

### 9.15 - Are there locally driven sustainable tourism initiatives?

Yes

If 'Yes', please specify

The implementation of Sectoral Technical Standards for Sustainable Tourism 001 that applies to Cartagena, has requirements in 3 contexts: environmental, sociocultural and economic. There are programs at the local level that allow minimizing the negative impacts generated by tourism.

### 9.16 - Are the benefits of tourism shared with local communities?

Yes

If 'Yes', please specify

The communities in Cartagena have competitive advantages that allow the development of tourism initiatives that have a positive impact on the communities, creating benefits (jobs, business development).

### 9.17 - Comments, conclusions and/or recommendations related to visitation/tourism/public use of the World Heritage property

N/A

## 10. Monitoring

### 10.1 - Is there a monitoring programme at the property directed towards management needs and/or towards improving the understanding of the Outstanding Universal Value?

There is a **comprehensive, integrated programme of monitoring**, which is relevant to management needs and/or improving understanding of the Outstanding Universal Value

### 10.2 - Is necessary information available in order to define key indicators for measuring the state of conservation and are they used in monitoring how the Outstanding Universal Value of the property is being maintained?

Information on the values of the World Heritage property is **adequate** and **key indicators have been defined but monitoring of the status of indicators could be improved**

### 10.3 - Are key indicators defined and in place for the following principal aspects of the property?

	Extend of indicators	Not applicable	No indicators	Indicators have been defined but are not yet in use	Indicators are in place and in use since the last Periodic Reporting cycle
10.3.1	State of conservation				×
10.3.2	Effectiveness of the management system			×	
10.3.3	Character of governance			×	
10.3.4	Appropriate synergy with other conservation designations				×
10.3.5	Contribution to sustainable development			×	
10.3.6	Capacity development			×	

### 10.4 - Please provide information on relevant key indicators adopted at the property

The special management and protection plans that have been approved and those that are being formulated have a group of indicators that allow monitoring of the different aspects of the Site.

### 10.5 - Please rate the level of involvement in monitoring of the following groups:

World Heritage managers/coordinators and staff	Fair
--	------

Local/municipal authorities	Fair
Local communities	Poor
Indigenous peoples	Not applicable
Landowners	Poor
Women	Fair
Researchers	Poor
Tourism industry	Non-existent
Local businesses and industry	Non-existent
NGOs	Poor
Other specific groups	Non-existent
If you selected 'Other specific groups', please specify	Afrocolombian people

#### 10.6 - Has the State Party implemented relevant recommendations arising from the World Heritage Committee?

Implementation is underway

#### 10.7 - Please provide comments relevant to the implementation of recommendations from the World Heritage Committee.

Periodic meetings are held to monitor the implementation of the Special Plan for the Management and Protection of the Fortress and San Felipe Castle, which has a program to monitor the state of conservation of the fortifications. The culmination of the additional instruments is being encouraged (Special Plan for the Management and Protection of the Historic Center and the Management and Protection Plan for the Fortified Landscape of the Bay of Cartagena, and the updating of the Land Use Plan).

#### 10.8 - Comments, conclusions and/or recommendations related to Monitoring

N/A

### 11. Identification of Priority Management Needs

#### 11.1 - Identification of Priority Management Needs

5.2	<b>Protective Measures</b>	
5.2.4	An <b>adequate legal framework</b> in the buffer zone for maintaining the Outstanding Universal Value including conditions of Authenticity and/or Integrity of the World Heritage property exists <b>but there are some deficiencies in implementation</b>	✗
5.2.6	There is <b>acceptable capacity/resources</b> to enforce legislation and/or regulation in the World Heritage property but some deficiencies of enforcement remain	✗
5.3	<b>Management System/Management Plan</b>	
5.3.5	<b>Some use</b> has been made of the Historic Urban Landscape Recommendation to develop policies and best practices for the protection of the property	
5.3.7	<b>Some use</b> has been made of the Policy Document on the Impacts of Climate Change on World Heritage Properties at the property	✗
5.3.9	<b>Some use</b> has been made of the Strategy for Reducing Risks from Disasters at World Heritage Properties at the property	
5.3.11	There is <b>coordination</b> between the range of administrative bodies involved in the management of the property, <b>but it could be improved</b>	✗
5.3.12	The management system/plan is <b>only partially adequate</b> to maintain the property's Outstanding Universal Value	
5.3.13	The management system at the property is <b>only being partially implemented</b>	
5.3.14	An annual work/action plan <b>exists for the property but few of the activities are being implemented</b>	
5.3.17	<ul style="list-style-type: none"> <li>The management system of the World Heritage property <b>does not provide ecosystem services/benefits to the local community (e.g. fresh air, water, food, medicinal plants)</b></li> <li>The management system of the World Heritage property <b>does not contribute to fostering inclusive local economic development, and to enhancing livelihood</b></li> <li><b>In a limited manner</b>, the management system of the World Heritage property does <b>contribute to conflict prevention, including respect for cultural diversity within and around the World Heritage property</b></li> </ul>	✗
6.1	<b>Funding</b>	
6.1.3	The available <b>budget is acceptable</b> but <b>could be further improved</b> to fully meet the management needs of the World Heritage property	✗
6.1.10	<b>Some use</b> has been made of the World Heritage Strategy for Capacity Development at the World Heritage property	
7	<b>Scientific Studies and Research Projects</b>	
7.2	There is <b>considerable research</b> in the World Heritage property but it is <b>not directed towards management needs and/or improving understanding of Outstanding Universal Value</b>	
8	<b>Education, Information and Awareness Building</b>	
8.2	There is a planned education and awareness programme for children and/or youth <b>but it only partly meets the needs</b>	✗

9	Visitor Management	
9.7	There is a <b>strategy</b> to manage visitors, tourism activity and its derived impacts on the World Heritage property but it is <b>not implemented</b>	
9.12	The presentation and interpretation of the Outstanding Universal Value of the property is <b>acceptable but improvements could be made</b>	
10	Monitoring	
10.2	Information on the values of the World Heritage <b>property is adequate and key indicators have been defined but monitoring of the status of indicators could be improved</b>	✕
Please select 2 more issues.		
<input checked="" type="checkbox"/> Please save this question to reflect changes		

## 12. Summary and Conclusions

### 12.1. Summary - Factors affecting the Property

#### 12.1.1 - Summary - Factors affecting the Property

4.1	Buildings and Development							
4.1.5	Interpretative and visitation facilities	There is still no interpretation center that allows access and strengthen the attributes of the property's Outstanding Universal Value for visitors, although it is addressed from the city's museums.	We are in the process of building an Interpretation Center in the Castillo de San Felipe de Barajas, where the city and its attributes will be addressed for the understanding of the Outstanding Universal Value for Cartagena and visitors.	The project is in charge of Escuela Taller Cartagena de Indias.	The completion of the new Interpretation Center for the Cartagena Site is expected by 2023.	Escuela Taller Cartagena de Indias and Ministerio de Cultura	N/A	
4.2	Transportation Infrastructure							
4.2.1	Ground transport infrastructure	The route of the mass transportation system has had a positive impact in terms of spatial planning. However, it passes very close to the fortified system and the Castillo de San Felipe, so it requires monitoring.	The city of Cartagena is developing a monitoring system (Smart Heritage City Cartagena).	The city of Cartagena is developing a monitoring system (Smart Heritage City Cartagena).	2023-2024	Institute of Heritage and Culture of Cartagena.	N/A	
4.2.4		Marine transport infrastructure						
4.7	Local conditions affecting physical fabric							
4.7.3	Temperature	The increase in temperature is affecting the ecosystem of the Bay of Cartagena and all the environmental aspects related to the Site.	Implementation of the 4C Plan - Climate Change Management Plan.	https://plan4c.cartagena.gov.co/		At this time, the Action Plan is being built for its implementation	Environmental Public Establishment - EPA - Cartagena	N/A
4.8	Social/Cultural uses of heritage							
4.8.5		Identity, social cohesion, changes in local population and community						
4.8.6	Impacts of tourism/Visitation/Recreation	The impact on the site is negative, due to the large amount of tourism that visits the site, without control of any kind, especially in the	Cartagena as a sustainable destination. The development of the analysis of the load capacity of the world heritage site is being prepared, as a task of the special	Monitoring will be carried out within the framework of the Special Management and Protection Plan. In addition, the development of software called Smart Heritage City	2023-2026 for the implementation	IPCC and Interinstitutional Committee of the Special Plan for the Management and Protection of the Fortified Cultural Landscape of Cartagena	N/A	

		historic center.	management and protection plan for Cartagena Fortified Cultural Landscape.	Cartagena is being managed, which will allow us to characterize the main squares.			
--	--	------------------	--	---	--	--	--

#### 4.10 Climate change and severe weather events

4.10.5	Changes to oceanic waters	The impact on the site is negative, due to the rise in sea level and the contamination of the waters in the bay because of the Dique Canal.	Cartagena has the plan "PIGCC-4C CARTAGENA COMPETITIVE AND COMPATIBLE WITH THE CLIMATE", formulated and developed by the city. In addition, from the Special Management and Protection Plan, monitoring and mitigation actions will also be developed.	The monitoring will be carried out within the framework of the Special Management and Protection Plan and from the 4C Plan of the Mayor of Cartagena	2023-2034 (4C Plan)	Cartagena District and its office in charge of environmental management (EPA)	N/A
--------	---------------------------	---	--	--	---------------------	---	-----

4.10.6	Temperature change	The impact on the site is negative	Cartagena has the plan "PIGCC-4C CARTAGENA COMPETITIVE AND COMPATIBLE WITH THE CLIMATE", formulated and developed by the city. In addition, from the Special Management and Protection Plan, monitoring and mitigation actions will also be developed.	The monitoring will be carried out within the framework of the Special Management and Protection Plan and from the 4C Plan of the Mayor of Cartagena	2023-2034 (4C Plan)	Cartagena District and its office in charge of environmental management (EPA)	N/A
--------	--------------------	------------------------------------	--	--	---------------------	---	-----

#### 4.12 Invasive/alien species or hyper-abundant species

4.12.3		Invasive/Alien freshwater species					
--------	--	-----------------------------------	--	--	--	--	--

#### 4.13 Management and institutional factors

4.13.1		Management system/Management plan					
--------	--	-----------------------------------	--	--	--	--	--

Question not completed

## 12.2. Summary - Management Needs

### 12.2.1 - Summary - Management Needs

5.2	Protective Measures				
		Actions	Timeframe	Lead agency (and others involved)	More info / comment
5.2.4	An <b>adequate legal framework</b> in the buffer zone for maintaining the Outstanding Universal Value including conditions of Authenticity and/or Integrity of the World Heritage property exists <b>but there are some deficiencies in implementation</b>	The special Management and Protection Plan for the fortified Cultural Landscape of Cartagena de Indias was formulated, which will begin its implementation during the second half of this year.	2022 - 2032	Ministry of Culture and District of Cartagena	N/A
5.2.6	There is <b>acceptable capacity/resources</b> to enforce legislation and/or regulation in the World Heritage property but some deficiencies of enforcement remain	The special Management and Protection Plan for the fortified Cultural Landscape of Cartagena de Indias was formulated, which will begin its implementation during the second half of this year.	2022 - 2032	Ministry of Culture and District of Cartagena	N/A
5.3	Management System/Management Plan				

5.3.7	Some use has been made of the Policy Document on the Impacts of Climate Change on World Heritage Properties at the property	The special Management and Protection Plan for the fortified Cultural Landscape of Cartagena de Indias was formulated, which will begin its implementation during the second half of this year.	2022 - 2032	Ministry of Culture and District of Cartagena	N/A
5.3.11	There is <b>coordination</b> between the range of administrative bodies involved in the management of the property, <b>but it could be improved</b>	The special Management and Protection Plan for the fortified Cultural Landscape of Cartagena de Indias was formulated, which will begin its implementation during the second half of this year.	2022 - 2032	Ministry of Culture and District of Cartagena	The special plan includes the creation of an inter-institutional committee to coordinate, manage and monitor.
5.3.17	<ul style="list-style-type: none"> <li>The management system of the World Heritage property <b>does not provide ecosystem services/benefits to the local community (e.g. fresh air, water, food, medicinal plants)</b></li> <li>The management system of the World Heritage property <b>does not contribute to fostering inclusive local economic development, and to enhancing livelihood</b></li> <li><b>In a limited manner</b>, the management system of the World Heritage property does <b>contribute to conflict prevention, including respect for cultural diversity within and around the World Heritage property</b></li> </ul>	The special Management and Protection Plan for the fortified Cultural Landscape of Cartagena de Indias was formulated, which will begin its implementation during the second half of this year.	2022 - 2032	Ministry of Culture and District of Cartagena	The Plan was developed hand in hand with the communities that make up the landscape and their needs are reflected in the plans, programs and projects. There will be a member of the community in inter-institutional committee.

6.1	<b>Funding</b>				
6.1.3	The available <b>budget is acceptable</b> but <b>could be further improved</b> to fully meet the management needs of the World Heritage property	The special Management and Protection Plan for the fortified Cultural Landscape of Cartagena de Indias was formulated, which will begin its implementation during the second half of this year.	2022 - 2032	Ministry of Culture and District of Cartagena	The Plan has financial instruments that will allow the identification of actors, generation of protocols, reinvestment strategies and management of financing sources that allow its implementation.

8	<b>Education, Information and Awareness Building</b>				
8.2	There is a planned education and awareness programme for children and/or youth <b>but it only partly meets the needs</b>	The special Management and Protection Plan for the fortified Cultural Landscape of Cartagena de Indias was formulated, which will begin its implementation during the second half of this year.	2022 - 2032	Ministry of Culture and District of Cartagena	The instrument has plans, programs and projects for children and young people, which will allow the social appropriation of heritage.

10	<b>Monitoring</b>				
----	-------------------	--	--	--	--

10.2	Information on the values of the World Heritage <b>property is adequate and key indicators have been defined but monitoring of the status of indicators could be improved</b>	The special Management and Protection Plan for the fortified Cultural Landscape of Cartagena de Indias was formulated, which will begin its implementation during the second half of this year.	2022 - 2032	Ministry of Culture and District of Cartagena	The plan includes the definition of management indicators, a monitoring system and verification factors to be able to measure the impact of the implementation actions
------	---	---	-------------	---	--

Summary - Management Needs completed

## 12.3. Conclusions on the State of Conservation of the Property

### 12.3.1 - Following the analysis undertaken for this report, what is the current state of Authenticity of the World Heritage property?

The Authenticity of the World Heritage property has been **preserved**

### 12.3.2 - Following the analysis undertaken for this report, what is the current state of Integrity of the World Heritage property?

The Integrity of the World Heritage property is **intact**

### 12.3.3 - Following the analysis undertaken for this report, what is the current state of the World Heritage property's Outstanding Universal Value?

The World Heritage property's Outstanding Universal Value has been **maintained**.

### 12.3.4 - What is the current state of the property's other values?

Other important cultural and/or natural values are being **partially degraded** but the state of conservation of the World Heritage property has **not been significantly impacted**

### 12.3.5 - Comments, conclusions and/or recommendations related to the state of conservation of the property.

N/A

## 13. Impact of World Heritage Status

### 13.1 - Please rate the impacts of World Heritage status of the property in relation to the following areas

Conservation	Positive
Research and monitoring	Positive
Management effectiveness	Positive
Quality of life for local communities and indigenous peoples	Negative
Recognition	Positive
Education	Positive
Infrastructure development	Negative
Funding for the property	No impact
International cooperation	Positive
Political support for conservation	Not applicable
Legal/Policy framework	Positive
Advocacy	Positive
Institutional coordination	Positive
Security	Positive
Gender equality	No impact
Provision of ecosystem services/ benefits to local communities	No impact
Social inclusion and equity, and improvement of opportunities for all, irrespective of age, sex, disability, ethnicity, origin, religion, or economic or other status	No impact
Fostering inclusive local economic development and enhancing livelihood	No impact
Contributing to conflict prevention, including respect for cultural diversity within and around heritage properties	No impact
Other	Not applicable

If 'Other', please specify

### 13.2 - Comments, conclusions and/or recommendations related to World Heritage status and its impacts

N/A

### 14. Good Practice in the Implementation of the World Heritage Convention

#### 14.1 - Example of good practice in World Heritage protection, identification, conservation or management at the property level

N/A

#### 14.2 - Define which topics are covered by this example of best practice at the property level

Sustainable Development

### 15. Assessment of the Periodic Reporting Exercise

#### 15.1. Relevance of Periodic Reporting

##### 15.1.1 - Has the Periodic Reporting process improved the understanding of the following?

The World Heritage Convention

The concept of Outstanding Universal Value

The property's Outstanding Universal Value

The concept of Integrity and/or Authenticity

The property's Integrity and/or Authenticity

Management effectiveness to maintain the Outstanding Universal Value

Monitoring and reporting

##### 15.1.2 - Please rate the follow-up to conclusions and recommendations from previous Periodic Reporting exercise by the following entities

State Party

Good

Site Managers

Fair

UNESCO World Heritage Centre

Good

Advisory Bodies (ICOMOS, IUCN, ICCROM)

Good

#### 15.2. Use of Data

##### 15.2.1 - How do the authorities in charge of the property plan to use the data recorded from this cycle of Periodic Reporting?

Revision of priorities/strategies/policies for the protection, management and conservation of heritage

Update of management plans

##### 15.2.2 - Comments on use of data from the Cycle of Periodic Reporting

N/A

#### 15.3. Timing and resources

##### 15.3.1 - Entities involved in the filling out of this online questionnaire (tick as many boxes as applicable)

Governmental institutions responsible for cultural and natural heritage

Site Manager/Coordinator World Heritage property staff

##### 15.3.2 - Has a gender balanced contribution and participation been considered in the filling out of this questionnaire?

Gender balance has **not been explicitly** considered or implemented in the process.

##### 15.3.3 - Were you given adequate time (i.e. roughly ten months) to gather necessary information and to fill in this questionnaire?

Yes

##### 15.3.4 - Please estimate the time (working hours) needed to complete this questionnaire

200 / 20 / 100 /

##### 15.3.5 - Did you mobilise any additional resources to fill out this questionnaire?

	Additional resources	No	Yes
15.3.5.1	Human resources		×
15.3.5.2	Financial resources for organizing consultation meetings/ training	×	

#### 15.4. Format and content of the Periodic Report

##### 15.4.1 - How accessible was the information required to complete this questionnaire?

Most required information was accessible.

##### 15.4.2 - Was the questionnaire easy to use and clear to understand?

		Very Difficult	Difficult	Easy	Very easy
15.4.2.1	Ease of use of questionnaire			×	
15.4.2.2	Clarity of questions			×	

##### 15.4.3 - Please provide suggestions for improvement of the Periodic Reporting questionnaire

N/A

#### 15.5. Training and Guidance

##### 15.5.1 - Please rate the level of support in terms of training and guidance from the following entities in completing this questionnaire

UNESCO World Heritage Centre	Fair
UNESCO (other sectors/field offices)	Fair
UNESCO National Commission	Not applicable
ICOMOS International	Not applicable
IUCN International	Not applicable
ICCROM international/regional	Not applicable
ICOMOS national/regional	Not applicable
IUCN national/regional	Not applicable

##### 15.5.2 - Please rate the level of support for completing the Periodic Reporting questionnaire from the following entities

UNESCO World Heritage Centre	Fair
State Party Representative (national Focal Point)	Good
UNESCO other sectors (e.g. field office)	Fair
National Commission for UNESCO	Not applicable
ICOMOS International	Not applicable
ICCROM International/regional	Not applicable
ICOMOS national/regional	Not applicable
IUCN national/regional	Not applicable
IUCN International	Not applicable

##### 15.5.3 - Were the online training resources prepared by the World Heritage Centre regarding Periodic Reporting adequate for you to complete this questionnaire?

Yes

##### 15.5.4 - If you found that the online training resources were not adequate, what changes would you like to see implemented?

N/A

#### 15.6. Actions that will require formal consideration by the World Heritage Committee

##### 15.6.1 - Summary of actions that will require formal consideration by the World Heritage Committee

No item were proposed for update

#### 15.7. Comments, conclusions and/or recommendations related to the Assessment of the Periodic Reporting Exercise

##### 15.7.1 - Comments, conclusions and/or recommendations related to the Assessment of the Periodic Reporting Exercise

N/A

##### 15.7.2 - Thank you for having filled in all the questions. Please contact your National Focal Point for validation.