

Ellora Caves

1. World Heritage Property Data

1.1 - Name of World Heritage property

Ellora Caves

1.2 - World Heritage property details

1.3 - Geographic information table

Name	Coordinates	Property (ha)	Buffer zone (ha)	Total (ha)	Inscription year
Ellora Caves	20.026 / 75.179	0	0	0	1983
Total (ha)			0		

1.4 - Map(s)

Title	Date	Link to source
Ellora Caves, showing the inscribed property	1982	
Ellora caves, showing the buffer zone of the property	1983	

1.5 - Web and Social Media data of the property (if applicable)

1. [Ajanta and Ellora Caves](#)

2. Other Conventions/Programmes under which the World Heritage property is protected (if applicable)

2.1 - Records indicate that your World Heritage property (in whole or in part) is designated and/or protected under the Conventions/programmes shown in the prefilled table below. Please check and amend as necessary.

		The World Heritage property (in whole or in part) <u>is</u> designated and/or protected under this convention/programme	The World Heritage property (in whole or in part) <u>is not</u> designated and/or protected under this convention/programme
2.1.1	International Register of Cultural Property under Special Protection (1954 Hague Convention for the Protection of Cultural Property in the Event of Armed Conflict)		×
2.1.2	List of Cultural Property under Enhanced Protection (Second Protocol to the 1954 Hague Convention for the Protection of Cultural Property in the Event of Armed Conflict)		×
2.1.3	The List of Wetlands of International Importance (The Ramsar List) (Convention on Wetlands of International Importance (Ramsar Convention))		×
2.1.4	World Network of Biosphere Reserves Man and the Biosphere (MAB) Programme		×
2.1.5	Global Geoparks Network UNESCO Global Geoparks		×

2.2 - Please provide comments on 2.1 if necessary

Not applicable

2.3 - Do your national authorities intend to request the granting of Enhanced Protection (if relevant) under the Second Protocol to the 1954 Hague Convention for the Protection of Cultural Property in the Event of Armed Conflict for the World Heritage property in the next three years?

No

2.4 - Do your national authorities intend to designate whole or part of the World Heritage property for inclusion in the List of Wetlands of International Importance (The Ramsar List), if relevant, in the next three years?

No

2.5 - Do your national authorities intend to designate whole or part of the World Heritage property as a Man and Biosphere Reserve (if relevant) in the next three years?

No

2.6 - Do your national authorities intend to apply for whole or part of World Heritage property to be designated as a UNESCO Global Geopark (if relevant) in the next three years?

No

2.7 - Please indicate the level of cooperation at property level between designations under different Conventions/Programmes

2.7.1	1954 Hague Convention for the Protection of Cultural Property in the Event of Armed Conflict	
2.7.1	There is no contact with the Focal Point(s) of this designation/programme.	✕
2.7.2	The World Heritage Site Manager occasionally communicates with the Focal Point(s) of this designation/programme.	
2.7.3	The World Heritage Site Manager regularly communicates with the Focal Point(s) of this designation/programme.	
2.7.4	The World Heritage Site Manager also manages this designation/programme.	
2.7.2	Second Protocol to the 1954 Hague Convention for the Protection of Cultural Property in the Event of Armed Conflict	
2.7.1	There is no contact with the Focal Point(s) of this designation/programme.	✕
2.7.2	The World Heritage Site Manager occasionally communicates with the Focal Point(s) of this designation/programme.	
2.7.3	The World Heritage Site Manager regularly communicates with the Focal Point(s) of this designation/programme.	
2.7.4	The World Heritage Site Manager also manages this designation/programme.	
2.7.3	Convention on Wetlands of International Importance (Ramsar Convention)	
2.7.1	There is no contact with the Focal Point(s) of this designation/programme.	✕
2.7.2	The World Heritage Site Manager occasionally communicates with the Focal Point(s) of this designation/programme.	
2.7.3	The World Heritage Site Manager regularly communicates with the Focal Point(s) of this designation/programme.	
2.7.4	The World Heritage Site Manager also manages this designation/programme.	
2.7.4	Man and the Biosphere (MAB) Programme	
2.7.1	There is no contact with the Focal Point(s) of this designation/programme.	✕
2.7.2	The World Heritage Site Manager occasionally communicates with the Focal Point(s) of this designation/programme.	
2.7.3	The World Heritage Site Manager regularly communicates with the Focal Point(s) of this designation/programme.	
2.7.4	The World Heritage Site Manager also manages this designation/programme.	
2.7.5	UNESCO Global Geoparks	
2.7.1	There is no contact with the Focal Point(s) of this designation/programme.	✕
2.7.2	The World Heritage Site Manager occasionally communicates with the Focal Point(s) of this designation/programme.	
2.7.3	The World Heritage Site Manager regularly communicates with the Focal Point(s) of this designation/programme.	
2.7.4	The World Heritage Site Manager also manages this designation/programme.	

2.8 - Please add any further comments on cooperation with the other designation(s)/programme(s)

Not Applicable

2.9 - Are you aware of any elements associated with the World Heritage property that have been inscribed on the Representative List of the Intangible Cultural Heritage?

No

2.10 - Please list any elements associated with the World Heritage property inscribed under the Convention for the Safeguarding of the Intangible Cultural Heritage of which you are aware

Not Applicable

2.11 - Are you aware of any documentary heritage listed under the Memory of the World Programme associated with the World Heritage property?

No

2.12 - Please list any documentary heritage associated with the World Heritage property listed under the Memory of the World Programme of which you are aware.

Not applicable

3. Statement of Outstanding Universal Value

3.1 - Statement of Outstanding Universal Value for the property as adopted by the World Heritage Committee

3.2 - Please list the key attributes of Outstanding Universal Value of your property and give an assessment of their condition. As a guideline, it is suggested to focus on approximately five key attributes (no more than 15 overall).

	Brief identification of attribute	Preserved	Compromised	Seriously compromised	Lost
3.2.1	Excellent example of rock cut temple and cave architecture.	✕			
3.2.2	Masterpiece of sculptural art.	✕			
3.2.3	Outstanding example of architecture of three faiths, i.e., Buddhist, Brahmanical and Jain	✕			
3.2.4	Representation of Architectural Orders .	✕			
3.2.5	Artistic narrative panels.	✕			
3.2.6	Excellent example of structural innovation in respect of monolithic temple	✕			
3.2.7					
3.2.8					
3.2.9					
3.2.10					
3.2.11					
3.2.12					
3.2.13					
3.2.14					
3.2.15					

3.3 - Comments, conclusions and/or recommendations related to Statement of Outstanding Universal Value

The authenticity of the site is intact. The World Heritage Site is maintained through regular scientific conservation, preservation works and this ascertains the integrity of the structures.

4. Factors Affecting the Property

4.1. Buildings and Development

4.1.1 - Housing

Previous answer Cycle 2 (27/07/2011):

- Relevant, Negative, Current, Potential, Outside

Relevant	✕ Not relevant
----------	----------------

4.1.2 - Commercial development

Previous answer Cycle 2 (27/07/2011):

- Relevant, Negative, Current, Potential, Outside

Relevant	✕ Not relevant
----------	----------------

4.1.3 - Industrial areas

Previous answer Cycle 2 (27/07/2011):

- Relevant, Negative, Potential, Outside

Relevant	✕ Not relevant
----------	----------------

4.1.4 - Major visitor accommodation and associated infrastructure

Previous answer Cycle 2 (27/07/2011):

- Relevant, Negative, Current, Potential, Outside

Relevant	✕ Not relevant
----------	----------------

4.1.5 - Interpretative and visitation facilities

Previous answer Cycle 2 (27/07/2011):

- Relevant, Positive, Potential, Inside, Outside

✕ Relevant		Not relevant					
	Impact		Origin		Trend of impact		
Impact	🔥 Current	🔥 Potential	📍 Inside	📍 Outside	📉 Decreasing	➡ Stable	📈 Increasing
🟢 Positive ✕	✕	✕	✕	✕		➡	

Negative							
----------	--	--	--	--	--	--	--

4.1.6 - Please comment as necessary on how the factors selected as relevant in 4.1 are affecting the property either negatively or positively
 Interpretative and visitation facilities are adequate at the site. Thus, has a positive impact.

4.2. Transportation Infrastructure

4.2.1 - Ground transport infrastructure

Previous answer Cycle 2 (27/07/2011):
 • Relevant, Positive, Negative, Current, Potential, Inside, Outside

Relevant			Not relevant				
	Impact		Origin		Trend of impact		
Impact	Current	Potential	Inside	Outside	Decreasing	Stable	Increasing
Positive							
Negative							

4.2.2 - Underground transport infrastructure

Previous answer Cycle 2 (27/07/2011):
 • Not relevant

Relevant	Not relevant
----------	--------------

4.2.3 - Air transport infrastructure

Previous answer Cycle 2 (27/07/2011):
 • Not relevant

Relevant	Not relevant
----------	--------------

4.2.4 - Marine transport infrastructure

Previous answer Cycle 2 (27/07/2011):
 • Relevant, Negative, Potential, Outside

Relevant	Not relevant
----------	--------------

4.2.5 - Effects arising from use of transportation infrastructure

Previous answer Cycle 2 (27/07/2011):
 • Not relevant

Relevant	Not relevant
----------	--------------

4.2.6 - Please comment as necessary on how the factors selected as relevant in 4.2 are affecting the property either negatively or positively
 The present ground transport infrastructure helps in proper movement of the visitors to the World Heritage Site.

4.3. Services Infrastructures

4.3.1 - Water infrastructure

Previous answer Cycle 2 (27/07/2011):
 • Not relevant

Relevant	Not relevant
----------	--------------

4.3.2 - Renewable energy facilities

Previous answer Cycle 2 (27/07/2011):
 • Relevant, Negative, Potential, Outside

Relevant	Not relevant
----------	--------------

4.3.3 - Non-renewable energy facilities

Previous answer Cycle 2 (27/07/2011):
 • Not relevant

Relevant	Not relevant
----------	--------------

4.3.4 - Localised utilities

Previous answer Cycle 2 (27/07/2011):

- Relevant, Negative, Potential, Outside

Relevant	<input checked="" type="checkbox"/> Not relevant
----------	--

4.3.5 - Major linear utilities

Previous answer Cycle 2 (27/07/2011):

- Relevant, Negative, Potential, Outside

Relevant	<input checked="" type="checkbox"/> Not relevant
----------	--

4.3.6 - Please comment as necessary on how the factors selected as relevant in 4.3 are affecting the property either negatively or positively

None of the above factors are relevant to the site.

4.4. Pollution

4.4.1 - Pollution of marine waters

Previous answer Cycle 2 (27/07/2011):

- Not relevant

Relevant	<input checked="" type="checkbox"/> Not relevant
----------	--

4.4.2 - Ground water pollution

Previous answer Cycle 2 (27/07/2011):

- Not relevant

Relevant	<input checked="" type="checkbox"/> Not relevant
----------	--

4.4.3 - Surface water pollution

Previous answer Cycle 2 (27/07/2011):

- Not relevant

Relevant	<input checked="" type="checkbox"/> Not relevant
----------	--

4.4.4 - Air pollution

Previous answer Cycle 2 (27/07/2011):

- Relevant, Negative, Current, Potential, Outside

Relevant	<input checked="" type="checkbox"/> Not relevant
----------	--

4.4.5 - Solid waste

Previous answer Cycle 2 (27/07/2011):

- Relevant, Negative, Current, Potential, Inside, Outside

Relevant	<input checked="" type="checkbox"/> Not relevant
----------	--

4.4.6 - Input of excess energy

Previous answer Cycle 2 (27/07/2011):

- Relevant, Negative, Current, Potential, Inside

Relevant	<input checked="" type="checkbox"/> Not relevant
----------	--

4.4.7 - Please comment as necessary on how the factors selected as relevant in 4.4 are affecting the property either negatively or positively

None of the above factors impact the site.

4.5. Biological resource use/modification

4.5.1 - Fishing/collecting aquatic resources

Previous answer Cycle 2 (27/07/2011):

- Not relevant

Relevant	<input checked="" type="checkbox"/> Not relevant
----------	--

4.5.2 - Aquaculture

Previous answer Cycle 2 (27/07/2011):

- Not relevant

Relevant	<input checked="" type="checkbox"/> Not relevant
----------	--

4.5.3 - Land conversion

Previous answer Cycle 2 (27/07/2011):

- Relevant, Negative, Potential, Outside

Relevant

✕ Not relevant

4.5.4 - Livestock farming/Grazing of domesticated animals

Previous answer Cycle 2 (27/07/2011):

- Not relevant

Relevant

✕ Not relevant

4.5.5 - Crop production

Previous answer Cycle 2 (27/07/2011):

- Not relevant

Relevant

✕ Not relevant

4.5.6 - Commercial wild plant collection

Previous answer Cycle 2 (27/07/2011):

- Not relevant

Relevant

✕ Not relevant

4.5.7 - Subsistence wild plant collection

Previous answer Cycle 2 (27/07/2011):

- Not relevant

Relevant

✕ Not relevant

4.5.8 - Commercial hunting

Previous answer Cycle 2 (27/07/2011):

- Not relevant

Relevant

✕ Not relevant

4.5.9 - Subsistence hunting

Previous answer Cycle 2 (27/07/2011):

- Not relevant

Relevant

✕ Not relevant

4.5.10 - Forestry/Wood production

Previous answer Cycle 2 (27/07/2011):

- Not relevant

Relevant

✕ Not relevant

4.5.11 - Please comment as necessary on how the factors selected as relevant in 4.5 are affecting the property either negatively or positively

Not relevant

4.6. Physical resource extraction

4.6.1 - Mining

Previous answer Cycle 2 (27/07/2011):

- Relevant, Negative, Potential, Outside

Relevant

✕ Not relevant

4.6.2 - Quarrying

Previous answer Cycle 2 (27/07/2011):

- Relevant, Negative, Potential, Outside

Relevant

✕ Not relevant

4.6.3 - Oil and gas

Previous answer Cycle 2 (27/07/2011):

- Not relevant

Relevant

✕ Not relevant

4.6.4 - Water (extraction)

Previous answer Cycle 2 (27/07/2011):

- Relevant, Negative, Potential, Outside

Relevant	<input checked="" type="checkbox"/> Not relevant
----------	--

4.6.5 - Please comment as necessary on how the factors selected as relevant in 4.6 are affecting the property either negatively or positively

None of the above factors are relevant to the site.

4.7. Local conditions affecting physical fabric

4.7.1 - Wind

Previous answer Cycle 2 (27/07/2011):

- Relevant, Negative, Current, Potential, Outside

Relevant	<input checked="" type="checkbox"/> Not relevant
----------	--

4.7.2 - Relative humidity

Previous answer Cycle 2 (27/07/2011):

- Relevant, Negative, Current, Potential, Inside, Outside

Relevant	<input checked="" type="checkbox"/> Not relevant
----------	--

4.7.3 - Temperature

Previous answer Cycle 2 (27/07/2011):

- Relevant, Negative, Current, Potential, Inside, Outside

Relevant	<input checked="" type="checkbox"/> Not relevant
----------	--

4.7.4 - Radiation/Light

Previous answer Cycle 2 (27/07/2011):

- Relevant, Negative, Current, Outside

Relevant	<input checked="" type="checkbox"/> Not relevant
----------	--

4.7.5 - Dust

Previous answer Cycle 2 (27/07/2011):

- Relevant, Negative, Current, Potential, Inside, Outside

Relevant	<input checked="" type="checkbox"/> Not relevant
----------	--

4.7.6 - Water (rain/water table)

Previous answer Cycle 2 (27/07/2011):

- Relevant, Negative, Current, Potential, Outside

<input checked="" type="checkbox"/> Relevant	<input type="checkbox"/> Not relevant						
	Impact		Origin		Trend of impact		
Impact	Current	Potential	Inside	Outside	Decreasing	Stable	Increasing
Positive							
Negative <input checked="" type="checkbox"/>	<input checked="" type="checkbox"/>	<input checked="" type="checkbox"/>	<input checked="" type="checkbox"/>	<input checked="" type="checkbox"/>			

4.7.7 - Pests

Previous answer Cycle 2 (27/07/2011):

- Relevant, Negative, Current, Potential, Inside, Outside

Relevant	<input checked="" type="checkbox"/> Not relevant
----------	--

4.7.8 - Micro-organisms

Previous answer Cycle 2 (27/07/2011):

- Relevant, Negative, Current, Potential, Inside, Outside

<input checked="" type="checkbox"/> Relevant	<input type="checkbox"/> Not relevant						
	Impact		Origin		Trend of impact		
Impact	Current	Potential	Inside	Outside	Decreasing	Stable	Increasing
Positive							

Negative							
----------	--	--	--	--	--	--	--

4.7.9 - Please comment as necessary on how the factors selected as relevant in 4.7 are affecting the property either negatively or positively

Due to heavy rainfall in the region, the rain water penetrates within the structure, leading to micro-organism growth, proper monitoring is carried out regularly, with proper conservation and scientific measures are taken whenever required and as per the requirement.

4.8. Social/Cultural uses of heritage

4.8.1 - Ritual/Spiritual/Religious and associative uses

Previous answer Cycle 2 (27/07/2011):

- Not relevant

Relevant	Not relevant
----------	--------------

4.8.2 - Society's valuing of heritage

Previous answer Cycle 2 (27/07/2011):

- Relevant, Positive, Negative, Current, Potential, Inside, Outside

Relevant				Not relevant			
	Impact		Origin		Trend of impact		
Impact	Current	Potential	Inside	Outside	Decreasing	Stable	Increasing
Positive							
Negative							

4.8.3 - Indigenous hunting, gathering and collecting

Previous answer Cycle 2 (27/07/2011):

- Not relevant

Relevant	Not relevant
----------	--------------

4.8.4 - Changes in traditional ways of life and knowledge system

Previous answer Cycle 2 (27/07/2011):

- Not relevant

Relevant	Not relevant
----------	--------------

4.8.5 - Identity, social cohesion, changes in local population and community

Previous answer Cycle 2 (27/07/2011):

- Not relevant

Relevant	Not relevant
----------	--------------

4.8.6 - Impacts of tourism/Visitation/Recreation

Previous answer Cycle 2 (27/07/2011):

- Relevant, Positive, Negative, Current, Potential, Inside, Outside

Relevant				Not relevant			
	Impact		Origin		Trend of impact		
Impact	Current	Potential	Inside	Outside	Decreasing	Stable	Increasing
Positive							
Negative							

4.8.7 - Please comment as necessary on how the factors selected as relevant in 4.8 are affecting the property either negatively or positively

Traditions and customs are preserved at the site which help to maintain the integrity of the site and generate awareness among people. Over the years, the value of the site has increased, which is directly reflected in the number of tourists visiting the site. Thus, simultaneously providing ample of livelihood opportunities to the local communities.

4.9. Other human activities

4.9.1 - Illegal activities

Previous answer Cycle 2 (27/07/2011):

- Not relevant

Relevant	Not relevant
----------	--------------

4.9.2 - Deliberate destruction of heritage

Previous answer Cycle 2 (27/07/2011):

- Relevant, Negative, Potential, Inside, Outside

Relevant

✕ Not relevant

4.9.3 - Military training

Previous answer Cycle 2 (27/07/2011):

- Not relevant

Relevant

✕ Not relevant

4.9.4 - War

Previous answer Cycle 2 (27/07/2011):

- Not relevant

Relevant

✕ Not relevant

4.9.5 - Terrorism

Previous answer Cycle 2 (27/07/2011):

- Relevant, Negative, Potential, Outside

Relevant

✕ Not relevant

4.9.6 - Civil unrest

Previous answer Cycle 2 (27/07/2011):

- Not relevant

Relevant

✕ Not relevant

4.9.7 - Please comment as necessary on how the factors selected as relevant in 4.9 are affecting the property either negatively or positively

Not relevant.

4.10. Climate change and severe weather events

4.10.1 - Storms

Previous answer Cycle 2 (27/07/2011):

- Relevant, Negative, Potential, Inside, Outside

Relevant

✕ Not relevant

4.10.2 - Flooding

Previous answer Cycle 2 (27/07/2011):

- Not relevant

Relevant

✕ Not relevant

4.10.3 - Drought

Previous answer Cycle 2 (27/07/2011):

- Not relevant

Relevant

✕ Not relevant

4.10.4 - Desertification

Previous answer Cycle 2 (27/07/2011):

- Not relevant

Relevant

✕ Not relevant

4.10.5 - Changes to oceanic waters

Previous answer Cycle 2 (27/07/2011):

- Not relevant

Relevant

✕ Not relevant

4.10.6 - Temperature change

Previous answer Cycle 2 (27/07/2011):

- Relevant, Negative, Potential, Outside

Relevant

✕ Not relevant

4.10.7 - Other climate change impacts

Previous answer Cycle 2 (27/07/2011):

- Not relevant

Relevant

✕ Not relevant

4.10.8 - Please comment as necessary on how the factors selected as relevant in 4.10 are affecting the property either negatively or positively

Not relevant.

4.11. Sudden ecological or geological events

4.11.1 - Volcanic eruption

Previous answer Cycle 2 (27/07/2011):

- Not relevant

Relevant

✕ Not relevant

4.11.2 - Earthquake

Previous answer Cycle 2 (27/07/2011):

- Not relevant

Relevant

✕ Not relevant

4.11.3 - Tsunami/Tidal wave

Previous answer Cycle 2 (27/07/2011):

- Not relevant

Relevant

✕ Not relevant

4.11.4 - Avalanche/Landslide

Previous answer Cycle 2 (27/07/2011):

- Not relevant

Relevant

✕ Not relevant

4.11.5 - Erosion and siltation/Deposition

Previous answer Cycle 2 (27/07/2011):

- Relevant, Negative, Potential, Outside

Relevant

✕ Not relevant

4.11.6 - Fire (wildfire)

Previous answer Cycle 2 (27/07/2011):

- Relevant, Negative, Potential, Outside

Relevant

✕ Not relevant

4.11.7 - Please comment as necessary on how the factors selected as relevant in 4.11 are affecting the property either negatively or positively

None of the above factors are relevant to the site.

4.12. Invasive/alien species or hyper-abundant species

4.12.1 - Translocated species

Previous answer Cycle 2 (27/07/2011):

- Not relevant

Relevant

✕ Not relevant

4.12.2 - Invasive/Alien terrestrial species

Previous answer Cycle 2 (27/07/2011):

- Not relevant

Relevant

✕ Not relevant

4.12.3 - Invasive/Alien freshwater species

Previous answer Cycle 2 (27/07/2011):

- Not relevant

Relevant

✕ Not relevant

4.12.4 - Invasive/Alien marine species

Previous answer Cycle 2 (27/07/2011):

- Not relevant

Relevant	✕ Not relevant
----------	----------------

4.12.5 - Hyper-abundant species

Previous answer Cycle 2 (27/07/2011):

- Not relevant

Relevant	✕ Not relevant
----------	----------------

4.12.6 - Modified genetic material

Previous answer Cycle 2 (27/07/2011):

- Not relevant

Relevant	✕ Not relevant
----------	----------------

4.12.7 - Please comment as necessary on how the factors selected as relevant in 4.12 are affecting the property either negatively or positively

Not Relevant.

4.13. Management and institutional factors

4.13.1 - Management system/Management plan

✕ Relevant	Not relevant
------------	--------------

	Impact		Origin		Trend of impact		
Impact	🔴 Current	🟡 Potential	🟢 Inside	🟢 Outside	📉 Decreasing	➡ Stable	📈 Increasing
➕ Positive ✕	✕		✕	✕		➡	
➖ Negative							

4.13.2 - Legal framework

✕ Relevant	Not relevant
------------	--------------

	Impact		Origin		Trend of impact		
Impact	🔴 Current	🟡 Potential	🟢 Inside	🟢 Outside	📉 Decreasing	➡ Stable	📈 Increasing
➕ Positive ✕	✕	✕	✕	✕			📈
➖ Negative							

4.13.3 - Governance

✕ Relevant	Not relevant
------------	--------------

	Impact		Origin		Trend of impact		
Impact	🔴 Current	🟡 Potential	🟢 Inside	🟢 Outside	📉 Decreasing	➡ Stable	📈 Increasing
➕ Positive ✕	✕	✕	✕	✕			📈
➖ Negative							

4.13.4 - Management activities

Previous answer Cycle 2 (27/07/2011):











- Relevant, Positive, Current, Potential, Inside

✕ Relevant	Not relevant
------------	--------------

	Impact		Origin		Trend of impact		
Impact	🔴 Current	🟡 Potential	🟢 Inside	🟢 Outside	📉 Decreasing	➡ Stable	📈 Increasing
➕ Positive ✕	✕	✕	✕	✕			📈
➖ Negative							

4.13.5 - Financial resources

✕ Relevant	Not relevant
------------	--------------

	Impact		Origin		Trend of impact		
Impact	 Current	 Potential	 Inside	 Outside	 Decreasing	 Stable	 Increasing
 Positive ✕	✕	✕	✕	✕			
 Negative							

4.13.6 - Human resources

✕ Relevant				Not relevant			
	Impact		Origin		Trend of impact		
Impact	 Current	 Potential	 Inside	 Outside	 Decreasing	 Stable	 Increasing
 Positive ✕	✕	✕	✕	✕			
 Negative							

4.13.7 - Low impact research/monitoring activities

Previous answer Cycle 2 (27/07/2011):

- Relevant, Positive, Current, Potential, Inside

✕ Relevant				Not relevant			
	Impact		Origin		Trend of impact		
Impact	 Current	 Potential	 Inside	 Outside	 Decreasing	 Stable	 Increasing
 Positive ✕	✕	✕	✕				
 Negative							

4.13.8 - High impact research/monitoring activities

Previous answer Cycle 2 (27/07/2011):

- Not relevant

Relevant		✕ Not relevant	
----------	--	----------------	--

4.13.9 - Please comment as necessary on how the factors selected as relevant in 4.13 are affecting the property either negatively or positively

Since a holistic development plan is in the development phase, the existing legal framework, governance, management activities by Archaeological Survey of India with available financial and human resources aim at the regular monitoring of the site.

4.14. Other factor(s)

4.14.1 - Other factor(s)

Not relevant.

4.15. Factors Summary Table

4.15.1 - Factors Summary Table

Name	Impact			Origin		Trend
4.1 Buildings and Development						
4.1.5 Interpretative and visitation facilities						
4.2 Transportation Infrastructure						
4.2.1 Ground transport infrastructure						
4.7 Local conditions affecting physical fabric						
4.7.6 Water (rain/water table)						
						
4.7.8 Micro-organisms						
						
4.8 Social/Cultural uses of heritage						
4.8.2 Society's valuing of heritage						

4.8.6 Impacts of tourism/Visitation/Recreation						
4.13 Management and institutional factors						
4.13.1 Management system/Management plan						
4.13.2 Legal framework						
4.13.3 Governance						
4.13.4 Management activities						
4.13.5 Financial resources						
4.13.6 Human resources						
4.13.7 Low impact research/monitoring activities						
Legend Current Potential Negative Positive Inside Outside						

4.16. Assessment of current and potential positive and negative factors

4.16.1 - Assessment of current and potential negative and positive factors





4.1 Buildings and Development

Name	Impact			Origin		Trend
4.1.5 Interpretative and visitation facilities						

Spatial scale - Area affected by the factor	
	Restricted
	Localised
	Extensive
	Widespread
Temporal scale - Occurrence of the impact	
	One off or rare
	Intermittent or sporadic
	Frequent
	On-going
Impact - Impact on the attributes	
	Insignificant
	Minor
	Significant
	Major
Management response - Capacity of management to respond	
	High capacity






	Medium capacity
	Low capacity
	No capacity and / or resources
Trend - Development over the last 6 years	
	Decreasing
✕	Static
	Increasing

4.2 Transportation Infrastructure





Name	Impact	Origin	Trend
4.2.1 Ground transport infrastructure	  		

Spatial scale - Area affected by the factor	
	Restricted
✕	Localised
	Extensive
	Widespread
Temporal scale - Occurrence of the impact	
	One off or rare
✕	Intermittent or sporadic
	Frequent
	On-going
Impact - Impact on the attributes	
✕	Insignificant
	Minor
	Significant
	Major
Management response - Capacity of management to respond	
	High capacity
	Medium capacity
✕	Low capacity
	No capacity and / or resources
Trend - Development over the last 6 years	
	Decreasing
	Static
✕	Increasing

4.7 Local conditions affecting physical fabric

Name	Impact	Origin	Trend
4.7.6 Water (rain/water table)	  	 	





Spatial scale - Area affected by the factor	
	Restricted
✕	Localised
	Extensive
	Widespread
Temporal scale - Occurence of the impact	
	One off or rare
	Intermittent or sporadic
✕	Frequent
	On-going
Impact - Impact on the attributes	
✕	Insignificant
	Minor
	Significant
	Major
Management response - Capacity of management to respond	
	High capacity
✕	Medium capacity
	Low capacity
	No capacity and / or resources
Trend - Development over the last 6 years	
	Decreasing
✕	Static
	Increasing

Name	Impact			Origin		Trend
4.7.8 Micro-organisms						
						

Spatial scale - Area affected by the factor	
	Restricted
✕	Localised
	Extensive
	Widespread
Temporal scale - Occurence of the impact	
	One off or rare
✕	Intermittent or sporadic
	Frequent
	On-going
Impact - Impact on the attributes	
✕	Insignificant
	Minor
	Significant

	Major
Management response - Capacity of management to respond	
✕	High capacity
	Medium capacity
	Low capacity
	No capacity and / or resources
Trend - Development over the last 6 years	
	Decreasing
✕	Static
	Increasing

4.8 Social/Cultural uses of heritage

Name	Impact	Origin	Trend
4.8.2 Society's valuing of heritage	 	 	

Spatial scale - Area affected by the factor	
	Restricted
✕	Localised
	Extensive
	Widespread
Temporal scale - Occurrence of the impact	
	One off or rare
	Intermittent or sporadic
✕	Frequent
	On-going
Impact - Impact on the attributes	
✕	Insignificant
	Minor
	Significant
	Major
Management response - Capacity of management to respond	
	High capacity
	Medium capacity
✕	Low capacity
	No capacity and / or resources
Trend - Development over the last 6 years	
	Decreasing
	Static
✕	Increasing

Name	Impact	Origin	Trend
4.8.6 Impacts of tourism/Visitation/Recreation	  	 	

Spatial scale - Area affected by the factor							
	Restricted						
	Localised						
X	Extensive						
	Widespread						
Temporal scale - Occurrence of the impact							
	One off or rare						
	Intermittent or sporadic						
	Frequent						
X	On-going						
Impact - Impact on the attributes							
	Insignificant						
	Minor						
X	Significant						
	Major						
Management response - Capacity of management to respond							
	High capacity						
	Medium capacity						
X	Low capacity						
	No capacity and / or resources						
Trend - Development over the last 6 years							
	Decreasing						
	Static						
X	Increasing						

4.13 Management and institutional factors







Name	Impact			Origin		Trend
4.13.1 Management system/Management plan						
Spatial scale - Area affected by the factor						
	Restricted					
	Localised					
	Extensive					
X	Widespread					
Temporal scale - Occurrence of the impact						
	One off or rare					
	Intermittent or sporadic					
	Frequent					
X	On-going					
Impact - Impact on the attributes						

✕	Insignificant
	Minor
	Significant
	Major
Management response - Capacity of management to respond	
✕	High capacity
	Medium capacity
	Low capacity
	No capacity and / or resources
Trend - Development over the last 6 years	
	Decreasing
	Static
✕	Increasing

Name	Impact	Origin	Trend
4.13.2 Legal framework	<div> <div>+</div> <div>🚫</div> <div>🚧</div> </div>	<div> <div>🏠</div> <div>🔄</div> </div>	<div> <div>📈</div> </div>

Spatial scale - Area affected by the factor	
	Restricted
✕	Localised
	Extensive
	Widespread
Temporal scale - Occurrence of the impact	
	One off or rare
✕	Intermittent or sporadic
	Frequent
	On-going
Impact - Impact on the attributes	
	Insignificant
✕	Minor
	Significant
	Major
Management response - Capacity of management to respond	
	High capacity
	Medium capacity
✕	Low capacity
	No capacity and / or resources
Trend - Development over the last 6 years	
	Decreasing
	Static
✕	Increasing

Name	Impact	Origin	Trend
------	--------	--------	-------

4.13.3 Governance						

Spatial scale - Area affected by the factor

	Restricted
	Localised
✕	Extensive
	Widespread

Temporal scale - Occurence of the impact

	One off or rare
	Intermittent or sporadic
	Frequent
✕	On-going

Impact - Impact on the attributes


✕	Insignificant
	Minor
	Significant
	Major

Management response - Capacity of management to respond

✕	High capacity
	Medium capacity
	Low capacity
	No capacity and / or resources

Trend - Developement over the last 6 years

	Decreasing
✕	Static
	Increasing

Name	Impact	Origin	Trend
4.13.4 Management activities			

Spatial scale - Area affected by the factor

	Restricted
✕	Localised
	Extensive
	Widespread







Temporal scale - Occurence of the impact

	One off or rare
	Intermittent or sporadic
✕	Frequent
	On-going

Impact - Impact on the attributes

✕	Insignificant
---	---------------

	Minor
	Significant
	Major
Management response - Capacity of management to respond	
✕	High capacity
	Medium capacity
	Low capacity
	No capacity and / or resources
Trend - Development over the last 6 years	
	Decreasing
✕	Static
	Increasing

Name	Impact	Origin	Trend
4.13.5 Financial resources	  	 	

Spatial scale - Area affected by the factor	
	Restricted
✕	Localised
	Extensive
	Widespread






Temporal scale - Occurrence of the impact	
	One off or rare
	Intermittent or sporadic
✕	Frequent
	On-going

Impact - Impact on the attributes	
	Insignificant
	Minor
✕	Significant
	Major

Management response - Capacity of management to respond	
	High capacity
✕	Medium capacity
	Low capacity
	No capacity and / or resources
Trend - Development over the last 6 years	
	Decreasing
✕	Static
	Increasing

Name	Impact	Origin	Trend
4.13.6 Human resources	  	 	

Spatial scale - Area affected by the factor							
	Restricted						
✕	Localised						
	Extensive						
	Widespread						
Temporal scale - Occurrence of the impact							
	One off or rare						
	Intermittent or sporadic						
✕	Frequent						
	On-going						
Impact - Impact on the attributes							
	Insignificant						
	Minor						
✕	Significant						
	Major						
Management response - Capacity of management to respond							
	High capacity						
	Medium capacity						
✕	Low capacity						
	No capacity and / or resources						
Trend - Development over the last 6 years							
	Decreasing						
✕	Static						
	Increasing						

Name	Impact			Origin		Trend
4.13.7 Low impact research/monitoring activities						

Spatial scale - Area affected by the factor							
	Restricted						
✕	Localised						
	Extensive						
	Widespread						
Temporal scale - Occurrence of the impact							
	One off or rare						
✕	Intermittent or sporadic						
	Frequent						
	On-going						
Impact - Impact on the attributes							
	Insignificant						
	Minor						

✕	Significant
	Major
Management response - Capacity of management to respond	
	High capacity
	Medium capacity
✕	Low capacity
	No capacity and / or resources
Trend - Development over the last 6 years	
	Decreasing
✕	Static
	Increasing

4.17. Serial inscriptions (national or transnational)

4.17.1 - If your property is a serial inscription (national or transnational) please identify which components of the property are impacted by each factor

No comments

4.18. Prediction of the state of conservation at next cycle of Periodic Reporting.

4.18.1 - Please predict what the state of conservation of each attribute will be approximately 6 years from now (at the time of the next cycle of Periodic Reporting)

	Attribute	Preserved	Compromised	Seriously compromised	Lost
4.18.1.1	Excellent example of rock cut temple and cave architecture,	✕			
4.18.1.2	Masterpiece of sculptural art,	✕			
4.18.1.3	Outstanding example of architecture of three faiths, i.e., Buddhist, Brahmanical and Jain	✕			
4.18.1.4	Artistic narrative panels,	✕			
4.18.1.5	Excellent example of structural innovation in respect of monolithic temple,	✕			

5. Protection and Management of the Property

5.1. Boundaries and Buffer Zones

5.1.1 - Are the boundaries of the World Heritage property adequate to maintain the property's Outstanding Universal Value?

The boundaries are **adequate to maintain** the property's Outstanding Universal Value

5.1.2 - Are the boundaries of the World Heritage property known and recognised?

The boundaries **are known by both** the management authority and local communities/landowners

5.1.3 - Are the buffer zone(s) of the World Heritage property adequate to maintain the property's Outstanding Universal Value?

The buffer zones are **adequate** to maintain the property's Outstanding Universal Value

5.1.4 - Are the boundaries of the buffer zones known and recognised?

The buffer zones of the World Heritage property **are known and recognised by both** the management authority and local communities/landowners

5.1.5 - Comments, conclusions and/or recommendations related to boundaries and buffer zones of the World Heritage property

At present, the boundaries are known by the managing authorities and necessary protection notice boards are put in place. The boundaries are regularly monitored by the field staff and adherence is ascertained by taking legal action against the violators, wherever necessary. Presently, the boundaries are adequate and properly monitored.

5.2. Protective Measures

5.2.1 - Protective designation (legal, regulatory, contractual, planning, institutional and/or traditional).

The monuments are governed under various Acts and Rules passed by the Parliament of India. These legislations were passed during different periods upon the requirements and it encompasses all requirements for the proper safeguard of the monuments. These Acts and Rules include Ancient Monuments and Archaeological Sites & Remains Act 1958; Ancient Monuments and Archaeological Sites & Remains Rules 1959; Antiquities and Art Treasures Act 1972; Antiquities and Art Treasures Rules 1973 and the subsequent amendments. The other laws and regulations of the State Government

of Maharashtra and Forest Department like The Indian Forest Act, 1927, Bombay Forest Rules 1947, Maharashtra Tree Felling Act 1967, Wildlife Protection Act 1972, Forest Conservation Act 1980, The Maharashtra Regional and Town Planning Act, 1966, etc also have certain provisions for control of illegal activities in the area in which the monument is located. The local governments are entrusted with the law and order problem and are bound by the legislations passed by the Parliament.

5.2.2 - Please list any legislation and other measures (regulatory -including spatial planning- contractual, institutional or traditional) not included in 5.2.1 and indicate the category

5.2.3 - Is the legal framework (i.e. legislation and/or regulation including spatial planning) adequate for maintaining the Outstanding Universal Value including conditions of Integrity and/or Authenticity of the property?

The **legal framework** for maintaining of the Outstanding Universal Value including conditions of Authenticity and/or Integrity of the World Heritage property provides an **adequate basis for effective management and protection**

5.2.4 - Is the legal framework (i.e. legislation and/or regulation) adequate in the buffer zone for maintaining the Outstanding Universal Value including conditions of Integrity and/or Authenticity of the property?

The **legal framework** in the buffer zone for the maintenance of the Outstanding Universal Value including conditions of Authenticity and/or Integrity of the World Heritage property provides an **adequate basis for effective management and protection**

5.2.5 - Is the legal framework (i.e. legislation and/or regulation) in the broader setting of the World Heritage property adequate for maintaining the Outstanding Universal Value including conditions of Integrity and/or Authenticity of the property?

The **legal framework** for the broader setting of the World Heritage property provides an **adequate basis for** effective management and protection of the property, contributing to the maintenance of its Outstanding Universal Value including conditions of Authenticity and/or Integrity

5.2.6 - Can the legal framework (i.e. legislation and/or regulation) be enforced?

There is **adequate capacity/resources** to enforce legislation and/or regulation in the World Heritage property

5.2.7 - Please provide a short summary of how the legislation, including spatial planning and other regulation, works in practice

Prohibited area (100 mts) and Regulated area (200 mts), thus total 300 mts in all directions of monument are maintained for proper preservation of monument as per existing AMASR act and its provisions. Apart from above, there are other laws and regulations of the State Government of Maharashtra and Forest Department like The Indian Forest Act, 1927, Bombay Forest Rules 1947, Maharashtra Tree Felling Act 1967, Wildlife Protection Act 1972, Forest Conservation Act 1980, The Maharashtra Regional

5.2.8 - Comments, conclusions and/or recommendations about the information related to the measures taken to protect the World Heritage property

The measures taken to protect the World Heritage property are acceptable and further cooperation from the State Government and District Administration in terms of the enforcement of the AMASR Act, 1958 and other associated legislation will be beneficial in the protection of the site.

5.3. Management System/Management Plan

5.3.1 - Please check the box which most closely match the character of the governance and management system of the property

Public management system joint national/ local

If 'Other', please specify

5.3.2 - Management System: Please indicate which of the various management tools listed below are used to help protect the property.

A statutory Management Plan or zoning plan for the property.

A management plan

An annual work plan or business plan

A visitor/visitation management plan

5.3.3 - Please give a brief description of the management system currently in place at your property

At present, the site is managed by the ASI through the O/o Superintending Archaeologist, Aurangabad, with its subordinate O/o Conservation Assistant, Ellora Sub Circle. Conservation, preservation, regular upkeep of the monuments and the premises, and visitor amenities therein are promptly maintained along with round-the-clock watch and ward duties. This is achieved with the help of necessary finance from the Government of India

5.3.4 - Management Documents

5.3.5 - Has any use been made of the 2011 Recommendation on the Historic Urban Landscape in developing policies and best practices for the protection of this property?

The 2011 Recommendation on the Historic Urban Landscape is **not relevant** to this property

5.3.6 - If the Historic Urban Landscape Recommendation has been used at this property, please describe briefly what has been done.
Not Applicable.

5.3.7 - Has any use been made of the Policy Document on the Impacts of Climate Change on World Heritage Properties at the property?

Some use has been made of the World Heritage Policy for Climate Change

5.3.8 - If the Climate Change policy has been used, please briefly describe what has been done along with any research on the impacts of Climate Change on the property:

As per the conclusions iii, iv, and v of the Policy Document on Impact of Climate Change on World Heritage and recommendations for individual WH property managers, any workshops, public outreach programs are used to create awareness regarding the impacts of climate change among school children and youth and common public. They are further encouraged to adopt environment-friendly practices through activities like Swacchata Pakhwada (cleanliness drives).

5.3.9 - Has any use been made of the Strategy for Reducing Risks from Disasters at World Heritage Properties at the property ?

Some use has been made of the Strategy for Reducing Risks from Disasters at World Heritage Properties

5.3.10 - If the Strategy for Reducing Risks from Disasters at World Heritage Properties has been used, please briefly describe what has been done

Proper measures are taken at the site to mitigate effect of any kind of disaster like escape routes are developed and proper signage's are installed at the site to channelize the visitor movement. However, the hazards from fire and lightning are taken into consideration and the provisions of lightning conductors and fire extinguishers and safety have been made available at the site.

5.3.11 - Rate the coordination between the various levels of administration (i.e. national/federal; regional/provincial/state; local/municipal etc.) involved in the management of the World Heritage property

There is **adequate coordination** between all bodies/levels involved in the management of the property

5.3.12 - Is the management system/plan adequate to maintain the property's Outstanding Universal Value?

The management system/plan is **fully adequate** to maintain the property's Outstanding Universal Value

5.3.13 - Is the management system being implemented?

The management system is being **fully implemented and monitored**

5.3.14 - Is there an annual work/action plan and is it being implemented?

An annual work/action plan **exists and all of its activities are being implemented and monitored**

5.3.15 - Does the management system include formal mechanisms and procedures that ensure participation and contribution of the following groups, living within or near the World Heritage property and/or buffer zone in management decisions that maintain the Outstanding Universal Value of the property?

		Not applicable	No mechanisms for participation	Some participation	Direct participation	Transformative participation in all relevant decision processes
5.3.15.1	Local communities			✗		
5.3.15.2	Local authorities				✗	
5.3.15.3	Landowners in the property and the buffer zone			✗		
5.3.15.4	Indigenous peoples			✗		
5.3.15.5	Women			✗		
5.3.15.6	Other specific groups	✗				
	If you selected, 'Other specific groups' please specify					

5.3.16 - Please rate the cooperation/relationship between the World Heritage property managers/coordinators/staff and the following groups

		Not applicable	Non-existent	Poor	Fair	Good
5.3.16.1	Local communities					✗
5.3.16.2	Local/Municipal authorities					✗
5.3.16.3	Indigenous peoples				✗	
5.3.16.4	Landowners				✗	
5.3.16.5	Women				✗	
5.3.16.6	Youth/Children				✗	
5.3.16.7	Researchers				✗	
5.3.16.8	Local Visitors/Tourists				✗	
5.3.16.9	National/International tourists				✗	
5.3.16.10	Tourism Industry				✗	
5.3.16.11	Local businesses and industries				✗	

5.3.16.12	NGOs				×	
5.3.16.13	Other specific groups	×				
	If you selected 'Other specific groups', please specify					

5.3.17 - Please rate the extent to which the management system of your property contributes towards achieving the objectives of the World Heritage Committee's Policy for the Integration of a Sustainable Development Perspective into the Processes of the *World Heritage Convention*

		Not applicable	No contribution	Limited	Significant	Full achievement
5.3.17.1	The management system of the property contributes to gender equality				×	
5.3.17.2	The management system of the property provides ecosystem services/benefits to the local community (e.g. fresh air, water, food, medicinal plants)				×	
5.3.17.3	The management system of the property contributes to social inclusion and equity, improving opportunities for all, irrespective of age, sex, disability, ethnicity, origin, religion or economic or other status				×	
5.3.17.4	The management system of the property integrates a human rights-based approach					×
5.3.17.5	The management system of the property contributes to fostering inclusive local economic development, and to enhancing livelihood				×	
5.3.17.6	The management system of the property contributes to conflict prevention, including respect for cultural diversity within and around the World Heritage property				×	

5.3.18 - Please provide further details on the ratings of the management system given in the table above

The management system at the site has no direct involvement in contributing the fostering inclusive local economic development, and to enhancing livelihood as well as conflict prevention, including respect for cultural diversity within and around the World Heritage property. However, the increased number of tourist has immensely benefited local economy and tourism related aspects.

5.3.19 - Comments, conclusions and/or recommendations related to the management system/plan

The primary role of the management system at the site is the regular conservation, preservation, and maintenance of the World Heritage Property. The same is carried out with the help of budgetary allocation by the Government of India.

6. Financial and Human Resources

6.1. Funding

6.1.1 - If your funding sources do not exactly fit those shown, put the relevant amounts against the funding type that most closely represents your situation, and use the comment box below to provide more details.

		Project costs	Running costs
6.1.1.1	Multilateral funding (GEF, World Bank, etc.)	%	%
6.1.1.2	Bilateral international funding	%	%
6.1.1.3	World Heritage Fund (International Assistance)	%	%
6.1.1.4	Contribution from other conventions and programmes	%	%
6.1.1.5	International donations (NGOs, foundations, etc.)	%	%
6.1.1.6	Governmental (national/federal)	100 %	100 %
6.1.1.7	Governmental (regional/provincial/state)	%	%
6.1.1.8	Governmental (local/municipal)	%	%
6.1.1.9	In-country donations (NGOs, foundations, etc.)	%	%
6.1.1.10	Individual visitor charges (e.g. entry, toilets, parking, camping fees, etc.)	%	%
6.1.1.11	Commercial activities (e.g. merchandising and catering, filming permit, concessions, etc.)	%	%
6.1.1.12	Other	%	%
		Total 100 %	Total 100 %

6.1.2 - Please comment here on any other aspects of funding sources not covered in the table above

Utilize budgetary allocation allocated by the Archaeological Survey of India, Government of India.

6.1.3 - Is the current budget sufficient to manage the World Heritage property effectively?

The available **budget is adequate** for effective management of the World Heritage property

6.1.4 - Are the existing sources of funding secure and likely to remain so?

The existing sources of funding are **secure over both the medium- and long-term**

6.1.5 - Comments, conclusion, and/or recommendations related to finance and infrastructure

The existing sources of funding are secure over the medium as well as long term. However, the budget allocation are adequate for proper management of the site.

6.1.6 - Estimate the distribution of men and women involved in the management, conservation, interpretation of the World Heritage properties and the extent to which they are drawn from local communities.

		From local communities %	From elsewhere %
6.1.6.1	Men	60 %	70 %
6.1.6.2	Women	40 %	30 %
		Total 100 %	Total 100 %

6.1.7 - Are available human resources adequate to manage the World Heritage property?

Human resources are **adequate** for management needs

6.1.8 - Considering the management needs of the World Heritage property, please rate the availability of professionals in the following disciplines

Conservation	Good
Environmental sustainability	Fair
Community participation and inclusion	Fair
Risk preparedness	Fair
Capacity development and education	Fair
Administration	Fair
Research and monitoring	Fair
Awareness raising and public information/communication	Fair
Marketing and promotion	Fair
Interpretation	Fair
Visitor management/tourism	Fair
Enforcement (custodians, police)	Not available

6.1.9 - Please rate the availability of training opportunities for the management of the World Heritage property in the following disciplines

Conservation	Good
Environmental sustainability	Fair
Community participation and inclusion	Fair
Risk preparedness	Fair
Capacity development and education	Fair
Administration	Fair
Research and monitoring	Fair
Awareness raising and public information/communication	Fair
Marketing and promotion	Fair
Interpretation	Fair
Visitor management/tourism	Fair
Enforcement (custodians, police)	Not available

6.1.10 - Has any use been made of the World Heritage Strategy for Capacity Building at the property?

Training and capacity building at this property is **fully based** on the World Heritage Strategy for Capacity Building

6.1.11 - If the World Heritage Strategy for Capacity Building has been used, please briefly describe what has been done.

There are regular training programs in the field of conservation from time to time, to keep the professionals updated with latest advances in the field.

6.1.12 - Are there site-specific capacity building plans or programmes that develop local expertise and that contribute to the transfer of skills for the conservation and management of the World Heritage property?

A **site-based** capacity building plan or programme is in place and fully implemented; **all technical skills are being transferred** to those managing the property locally

6.1.13 - Comments, conclusions and/or recommendations related to human resources, expertise and training

The quantum of human resources made available at the site is sufficient in proper monitoring of the site. Further, training programs that are site-specific in terms of conservation and preservation are conducted as per the requirements.

7. Scientific Studies and Research Projects

7.1 - Is there adequate knowledge (scientific or traditional) about the values and attributes of the World Heritage property to support planning, management and decision-making to ensure that Outstanding Universal Value is maintained?

Knowledge about the values and attributes of the World Heritage property is **adequate**

7.2 - Is there a planned programme of research at the property which is directed towards management needs and/or improving understanding of Outstanding Universal Value?

There is a **comprehensive, integrated programme** of research, which is relevant to management needs and/or improving understanding of Outstanding Universal Value

7.3 - Are results from research programmes publicly available and disseminated?

Research results **are shared with local communities and some national agencies**

7.4 - Comments, conclusions and/or recommendations related to scientific studies and research projects

Research work/projects are undertaken by ASI. However, the projects are focused on niche/micro topics/themes. there is a big scope for further advanced studies in World Heritage Site, Ellora caves.

8. Education, Information and Awareness Building

8.1 - Please rate the awareness and understanding of the existence and justification for inscription of the World Heritage property amongst the following groups

Local communities	Fair
Local/municipal authorities	Fair
Indigenous peoples	Fair
Landowners	Fair
Women	Fair
Youth/children	Fair
Researchers	Fair
Local visitors	Fair
National/international tourists	Fair
Tourism industry	Fair
Local businesses and industries	Fair
NGOs	Fair
Other specific groups	Not applicable
If you selected 'Other specific groups', please describe	

8.2 - Does the property have a heritage education programme(s) for children and/or youth, that can contribute to a better understanding of heritage, promote diversity and foster intercultural dialogue?

There is a **limited and ad hoc education** and awareness programme for children and/or youth

8.3 - Who are the target audiences for education and awareness programmes at your property?

Local communities
Local/municipal authorities
Indigenous peoples
Landowners
Women
Youth/children
Researchers
Local Visitors
National/international tourists
Tourism industry
Local businesses and industries

8.4 - Please rate the adequacy of the following visitor facilities and services at the World Heritage property for education, information, interpretation and awareness building

Visitor centre	Not provided but needed
Site museum	Not provided but needed
Information booths	Not provided but needed
Guided tours	Fair
Trails/routes	Fair
Printed information materials	Fair
Online (website, social media, etc.)	Fair
Transportation facilities	Fair
Other	Not needed
If 'Other' is selected, please specify	

8.5 - Comments, conclusions and/or recommendations related to education, information and awareness building

Museum Day, World Heritage Day, and World Heritage Week, and many other events are observed every year at the site. During these events, programs like lecture series, various competitions like essay writing, painting, quiz, etc are conducted. Students from various schools and colleges, their teachers, parents, guardians visit the site and such study tours prove to be helpful in the education of the public and awareness building.

9. Visitor Management

9.1 - Please provide estimated annual visitor numbers (including national and international visitors) since the last Periodic Report

12,77,272 / 13,48,899 / 13,60,876 / 13,02,359 / 14,33,569 /

9.2 - What information sources are used to collect visitor statistics?

Entry tickets and registries

Tourism industry

Visitor surveys

9.3 - What is the average length stay of a visitor to the World Heritage property?

One day (no overnight stay)

9.4 - Please provide the source of information

Visitor's survey

9.5 - What is the approximate average daily visitor expenditure? (Please provide an estimated monetary figure in USD)

50 / 6 / 5 / 4 / 0 / 50 /

9.6 - Please provide the source of information

Visitor survey and local market survey.

9.7 - Does the management system/plan for the World Heritage property include a strategy with an action plan to manage visitors, tourism activity and its derived economic, socio-cultural and environmental impacts?

There is a planned and **effective strategy** to manage visitors, tourism activity and its derived impacts on the World Heritage property

9.8 - Please provide any comments relating to the answer provided above in question 9.7

The visitor management and its impact within the World Heritage property are in the domain of ASI Aurangabad Circle. However, the tourism activity and its derived economic, socio-cultural, and environmental impacts are subjects in the jurisdiction of other departments.

9.9 - Is visitor use effectively managed to maintain the Outstanding Universal Value of the property?

Visitor use of the World Heritage property is **effectively managed and does not impact its Outstanding Universal Value**

9.10 - Is the effectiveness of tourism management regularly monitored?

Yes, using a different system

If a different system, please specify

By the State tourism department

9.11 - How does the tourism industry cooperate with the site management to improve visitor experiences and maintain the Outstanding Universal Value of the World Heritage property?

There is **good cooperation** between those responsible for the World Heritage property and the tourism industry to **present the Outstanding Universal Value and increase appreciation**

9.12 - How well is the information on the Outstanding Universal Value of the property presented and interpreted?

The Outstanding Universal Value of the property is adequately presented and interpreted

9.13 - At how many locations is the World Heritage emblem displayed at the property?

In many locations and easily visible to visitors

9.14 - How does visitor/tourism revenue (e.g. entry charges, permits) contribute to the management of the World Heritage property?

Fees are collected, but make no contribution to the management of the World Heritage property

9.15 - Are there locally driven sustainable tourism initiatives?

Yes

If 'Yes', please specify

By the State tourism department

9.16 - Are the benefits of tourism shared with local communities?

Yes

If 'Yes', please specify

By the State tourism department

9.17 - Comments, conclusions and/or recommendations related to visitation/tourism/public use of the World Heritage property

Locals depend on tourism for earning their livelihood. An increase in tourism has provided them with sustainable employment and income source.

10. Monitoring

10.1 - Is there a monitoring programme at the property directed towards management needs and/or towards improving the understanding of the Outstanding Universal Value?

There is a comprehensive, integrated programme of monitoring, which is relevant to management needs and/or improving understanding of the Outstanding Universal Value

10.2 - Is necessary information available in order to define key indicators for measuring the state of conservation and are they used in monitoring how the Outstanding Universal Value of the property is being maintained?

Information on the values of the World Heritage property is adequate and key indicators have been defined for measuring the state of conservation and are being used in monitoring of how the Outstanding Universal value of the property is being maintained

10.3 - Are key indicators defined and in place for the following principal aspects of the property?

	Extend of indicators	Not applicable	No indicators	Indicators have been defined but are not yet in use	Indicators are in place and in use since the last Periodic Reporting cycle
10.3.1	State of conservation				×
10.3.2	Effectiveness of the management system				×
10.3.3	Character of governance				×
10.3.4	Appropriate synergy with other conservation designations				×
10.3.5	Contribution to sustainable development				×
10.3.6	Capacity development				×

10.4 - Please provide information on relevant key indicators adopted at the property

At the local level the monument is monitored on a daily basis. Structural Conservation works are being carried out by Archaeological Survey of India as per National Conservation Policy. Also Chemical Preservation related works are being carried out by Science Branch, Archaeological Survey of India. At the Circle level periodic inspections and directives are given by the Superintending Archaeologist and other officers who regularly visit the monuments.

10.5 - Please rate the level of involvement in monitoring of the following groups:

World Heritage managers/coordinators and staff	Good
Local/municipal authorities	Good
Local communities	Fair
Indigenous peoples	Fair
Landowners	Fair
Women	Fair
Researchers	Fair
Tourism industry	Fair
Local businesses and industry	Fair

NGOs	Fair
Other specific groups	Not applicable
If you selected 'Other specific groups', please specify	

10.6 - Has the State Party implemented relevant recommendations arising from the World Heritage Committee?

No relevant Committee recommendations to implement

10.7 - Please provide comments relevant to the implementation of recommendations from the World Heritage Committee.

No comment

10.8 - Comments, conclusions and/or recommendations related to Monitoring

The site monitored regularly. by Archaeological Survey of India staff.

11. Identification of Priority Management Needs

11.1 - Identification of Priority Management Needs

5.3	Management System/Management Plan		
5.3.7	Some use has been made of the Policy Document on the Impacts of Climate Change on World Heritage Properties at the property		✕
5.3.9	Some use has been made of the Strategy for Reducing Risks from Disasters at World Heritage Properties at the property		✕
8	Education, Information and Awareness Building		
8.2	There is a limited and ad hoc education and awareness programme for children and/or youth		✕
Please select 0 more issues.			
<input checked="" type="checkbox"/> Please save this question to reflect changes			

12. Summary and Conclusions

12.1. Summary - Factors affecting the Property

12.1.1 - Summary - Factors affecting the Property

4.7	Local conditions affecting physical fabric						
4.7.6	Water (rain/water table)	No impact expected	Diverting the surface rain water, by providing proper slopes and channels wherever required.	Regular	On going	Archaeological Survey of India, Aurangabad Circle	Nil
4.7.8	Micro-organisms	No impact expected.	Proper scientific conservation methods are adopted for cleaning the surfaces.	Regular	On going	Archaeological Survey of India, Aurangabad Circle	Nil

Summary - Factors affecting the Property **completed**

12.2. Summary - Management Needs

12.2.1 - Summary - Management Needs

5.3	Management System/Management Plan				
		Actions	Timeframe	Lead agency (and others involved)	More info / comment
5.3.7	Some use has been made of the Policy Document on the Impacts of Climate Change on World Heritage Properties at the property	Workshops, public outreach programs are used to create awareness regarding the impacts of climate change among school children and youth and common public. More such activities are promoted at the site.	Regular	Archaeological Survey of India, Aurangabad Circle	No comments.

5.3.9	Some use has been made of the Strategy for Reducing Risks from Disasters at World Heritage Properties at the property	Mitigation measures are undertaken at the site to minimize the effect of any disaster.	On going	Archaeological Survey of India, Aurangabad Circle	No comments
-------	---	--	----------	---	-------------

8	Education, Information and Awareness Building				
8.2	There is a limited and ad hoc education and awareness programme for children and/or youth	Promoting involvement of school children/ youth in various activities.	Ongoing	Archaeological Survey of India, Aurangabad Circle	No comments.

Summary - Management Needs completed

12.3. Conclusions on the State of Conservation of the Property

12.3.1 - Following the analysis undertaken for this report, what is the current state of Authenticity of the World Heritage property?

The Authenticity of the World Heritage property **has been preserved**

12.3.2 - Following the analysis undertaken for this report, what is the current state of Integrity of the World Heritage property?

The Integrity of the World Heritage property is **intact**

12.3.3 - Following the analysis undertaken for this report, what is the current state of the World Heritage property's Outstanding Universal Value?

The World Heritage property's Outstanding Universal Value has been **maintained**.

12.3.4 - What is the current state of the property's other values?

Other important cultural and/or natural values and the state of conservation of the World Heritage property are **intact**

12.3.5 - Comments. conclusions and/or recommendations related to the state of conservation of the property.

All the recommendations related to the state of conservation of the property have been incorporated.

13. Impact of World Heritage Status

13.1 - Please rate the impacts of World Heritage status of the property in relation to the following areas

Conservation	Very positive
Research and monitoring	Very positive
Management effectiveness	Very positive
Quality of life for local communities and indigenous peoples	Very positive
Recognition	Very positive
Education	Positive
Infrastructure development	Very positive
Funding for the property	Very positive
International cooperation	Positive
Political support for conservation	Positive
Legal/Policy framework	Very positive
Advocacy	Very positive
Institutional coordination	Very positive
Security	Very positive
Gender equality	Very positive
Provision of ecosystem services/ benefits to local communities	Very positive
Social inclusion and equity, and improvement of opportunities for all, irrespective of age, sex, disability, ethnicity, origin, religion, or economic or other status	Very positive
Fostering inclusive local economic development and enhancing livelihood	Positive

Contributing to conflict prevention, including respect for cultural diversity within and around heritage properties	Very positive
Other	Not applicable
If 'Other', please specify	

13.2 - Comments, conclusions and/or recommendations related to World Heritage status and its impacts

The overall impact is positive. Conservation of monuments, research, management have improved. Funding, advocacy, and public support have also been positively affected.

14. Good Practice in the Implementation of the World Heritage Convention

14.1 - Example of good practice in World Heritage protection, identification, conservation or management at the property level

Aurangabad Circle is carried out conservation and preservation of the WH site as per the conservation manual. Tourist amenities like drinking water, CNB, pathway, ramp, rail, benches, booking counter, publication counter etc. are provided at the WH site.

14.2 - Define which topics are covered by this example of best practice at the property level

Sustainable Development
Synergies
State of Conservation
Management
Governance
Capacity Building

15. Assessment of the Periodic Reporting Exercise

15.1. Relevance of Periodic Reporting

15.1.1 - Has the Periodic Reporting process improved the understanding of the following?

The concept of Outstanding Universal Value
The property's Outstanding Universal Value
The concept of Integrity and/or Authenticity
The property's Integrity and/or Authenticity
Management effectiveness to maintain the Outstanding Universal Value
Monitoring and reporting

15.1.2 - Please rate the follow-up to conclusions and recommendations from previous Periodic Reporting exercise by the following entities

State Party	Fair
Site Managers	Fair
UNESCO World Heritage Centre	Fair
Advisory Bodies (ICOMOS, IUCN, ICCROM)	Fair

15.2. Use of Data

15.2.1 - How do the authorities in charge of the property plan to use the data recorded from this cycle of Periodic Reporting?

Revision of priorities/strategies/policies for the protection, management and conservation of heritage
Update of management plans
Awareness raising

15.2.2 - Comments on use of data from the Cycle of Periodic Reporting

Periodic reporting data would help in outlining proper monitoring and taking steps for proper management, conservation and follow-up action for the general upkeep and maintenance of the World Heritage Property.

15.3. Timing and resources

15.3.1 - Entities involved in the filling out of this online questionnaire (tick as many boxes as applicable)

Governmental institutions responsible for cultural and natural heritage
Site Manager/Coordinator World Heritage property staff

15.3.2 - Has a gender balanced contribution and participation been considered in the filling out of this questionnaire?

Gender balance is explicitly considered and effectively implemented in the process.

15.3.3 - Were you given adequate time (i.e. roughly ten months) to gather necessary information and to fill in this questionnaire?

Yes

15.3.4 - Please estimate the time (working hours) needed to complete this questionnaire

80 / 24 / 40 /

15.3.5 - Did you mobilise any additional resources to fill out this questionnaire?

	Additional resources	No	Yes
15.3.5.1	Human resources	✕	
15.3.5.2	Financial resources for organizing consultation meetings/ training	✕	

15.4. Format and content of the Periodic Report**15.4.1 - How accessible was the information required to complete this questionnaire?**

All required information was accessible.

15.4.2 - Was the questionnaire easy to use and clear to understand?

		Very Difficult	Difficult	Easy	Very easy
15.4.2.1	Ease of use of questionnaire			✕	
15.4.2.2	Clarity of questions			✕	

15.4.3 - Please provide suggestions for improvement of the Periodic Reporting questionnaire

No comments.

15.5. Training and Guidance**15.5.1 - Please rate the level of support in terms of training and guidance from the following entities in completing this questionnaire**

UNESCO World Heritage Centre	Good
UNESCO (other sectors/field offices)	Fair
UNESCO National Commission	Not applicable
ICOMOS International	Not applicable
IUCN International	Not applicable
ICCROM international/regional	Not applicable
ICOMOS national/regional	Not applicable
IUCN national/regional	Not applicable

15.5.2 - Please rate the level of support for completing the Periodic Reporting questionnaire from the following entities

UNESCO World Heritage Centre	Good
State Party Representative (national Focal Point)	Good
UNESCO other sectors (e.g. field office)	Fair
National Commission for UNESCO	Not applicable
ICOMOS International	Not applicable
ICCROM International/regional	Not applicable
ICOMOS national/regional	Not applicable
IUCN national/regional	Not applicable
IUCN International	Not applicable

15.5.3 - Were the online training resources prepared by the World Heritage Centre regarding Periodic Reporting adequate for you to complete this questionnaire?

Yes

15.5.4 - If you found that the online training resources were not adequate, what changes would you like to see implemented?

No comments.

15.6. Actions that will require formal consideration by the World Heritage Committee

15.6.1 - Summary of actions that will require formal consideration by the World Heritage Committee

No item were proposed for update

15.7. Comments, conclusions and/or recommendations related to the Assessment of the Periodic Reporting Exercise

15.7.1 - Comments, conclusions and/or recommendations related to the Assessment of the Periodic Reporting Exercise

No comments

15.7.2 - Thank you for having filled in all the questions. Please contact your National Focal Point for validation.