

Rock-Hewn Churches of Ivanovo

1. World Heritage Property Data

1.1 - Name of World Heritage property

Rock-Hewn Churches of Ivanovo

1.2 - World Heritage property details

1.3 - Geographic information table

Name	Coordinates	Property (ha)	Buffer zone (ha)	Total (ha)	Inscription year
Rock-Hewn Churches of Ivanovo	43.695 / 25.988	171.9	0	171.9	1979
Total (ha)		171.9	0	171.9	

1.4 - Map(s)

Title	Date	Link to source
Boundaries of Rock-Hewn Churches of Ivanovo, reduced from an original having a 1:5,000 scale	2007	

1.5 - Web and Social Media data of the property (if applicable)

1. www.museumruse.com
2. [Ivanovo Municipality](#)
3. [Ivanovo Monastery "St. Michael the Archangel"](#)
4. [Ivanovo Rock Churches – city of Ruse](#)

2. Other Conventions/Programmes under which the World Heritage property is protected (if applicable)

2.1 - Records indicate that your World Heritage property (in whole or in part) is designated and/or protected under the Conventions/programmes shown in the prefilled table below. Please check and amend as necessary.

		The World Heritage property (in whole or in part) <u>is</u> designated and/or protected under this convention/programme	The World Heritage property (in whole or in part) <u>is not</u> designated and/or protected under this convention/programme
2.1.1	International Register of Cultural Property under Special Protection (1954 Hague Convention for the Protection of Cultural Property in the Event of Armed Conflict)	×	
2.1.2	List of Cultural Property under Enhanced Protection (Second Protocol to the 1954 Hague Convention for the Protection of Cultural Property in the Event of Armed Conflict)	×	
2.1.3	The List of Wetlands of International Importance (The Ramsar List) (Convention on Wetlands of International Importance (Ramsar Convention))		×
2.1.4	World Network of Biosphere Reserves Man and the Biosphere (MAB) Programme		×
2.1.5	Global Geoparks Network UNESCO Global Geoparks		×

2.2 - Please provide comments on 2.1 if necessary

2.3 - Do your national authorities intend to request the granting of Enhanced Protection (if relevant) under the Second Protocol to the 1954 Hague Convention for the Protection of Cultural Property in the Event of Armed Conflict for the World Heritage property in the next three years?

Not applicable

2.4 - Do your national authorities intend to designate whole or part of the World Heritage property for inclusion in the List of Wetlands of International Importance (The Ramsar List), if relevant, in the next three years?

Not applicable

2.5 - Do your national authorities intend to designate whole or part of the World Heritage property as a Man and Biosphere Reserve (if relevant) in the next three years?

Not applicable

2.6 - Do your national authorities intend to apply for whole or part of World Heritage property to be designated as a UNESCO Global Geopark (if relevant) in the next three years?

Not applicable

2.7 - Please indicate the level of cooperation at property level between designations under different Conventions/Programmes

2.7.1	1954 Hague Convention for the Protection of Cultural Property in the Event of Armed Conflict	
2.7.1	There is no contact with the Focal Point(s) of this designation/programme.	
2.7.2	The World Heritage Site Manager occasionally communicates with the Focal Point(s) of this designation/programme.	✕
2.7.3	The World Heritage Site Manager regularly communicates with the Focal Point(s) of this designation/programme.	
2.7.4	The World Heritage Site Manager also manages this designation/programme.	
2.7.2	Second Protocol to the 1954 Hague Convention for the Protection of Cultural Property in the Event of Armed Conflict	
2.7.1	There is no contact with the Focal Point(s) of this designation/programme.	
2.7.2	The World Heritage Site Manager occasionally communicates with the Focal Point(s) of this designation/programme.	✕
2.7.3	The World Heritage Site Manager regularly communicates with the Focal Point(s) of this designation/programme.	
2.7.4	The World Heritage Site Manager also manages this designation/programme.	
2.7.3	Convention on Wetlands of International Importance (Ramsar Convention)	
2.7.1	There is no contact with the Focal Point(s) of this designation/programme.	✕
2.7.2	The World Heritage Site Manager occasionally communicates with the Focal Point(s) of this designation/programme.	
2.7.3	The World Heritage Site Manager regularly communicates with the Focal Point(s) of this designation/programme.	
2.7.4	The World Heritage Site Manager also manages this designation/programme.	
2.7.4	Man and the Biosphere (MAB) Programme	
2.7.1	There is no contact with the Focal Point(s) of this designation/programme.	✕
2.7.2	The World Heritage Site Manager occasionally communicates with the Focal Point(s) of this designation/programme.	
2.7.3	The World Heritage Site Manager regularly communicates with the Focal Point(s) of this designation/programme.	
2.7.4	The World Heritage Site Manager also manages this designation/programme.	
2.7.5	UNESCO Global Geoparks	
2.7.1	There is no contact with the Focal Point(s) of this designation/programme.	✕
2.7.2	The World Heritage Site Manager occasionally communicates with the Focal Point(s) of this designation/programme.	
2.7.3	The World Heritage Site Manager regularly communicates with the Focal Point(s) of this designation/programme.	
2.7.4	The World Heritage Site Manager also manages this designation/programme.	

2.8 - Please add any further comments on cooperation with the other designation(s)/programme(s)

2.9 - Are you aware of any elements associated with the World Heritage property that have been inscribed on the Representative List of the Intangible Cultural Heritage?

No

2.10 - Please list any elements associated with the World Heritage property inscribed under the Convention for the Safeguarding of the Intangible Cultural Heritage of which you are aware

2.11 - Are you aware of any documentary heritage listed under the Memory of the World Programme associated with the World Heritage property?

No

2.12 - Please list any documentary heritage associated with the World Heritage property listed under the Memory of the World Programme of which you are aware.

3. Statement of Outstanding Universal Value

3.1 - Statement of Outstanding Universal Value for the property as adopted by the World Heritage Committee

Statement of Outstanding Universal Value

Brief synthesis

The frescos of the Ivanovo churches reveal an exceptional artistry and a remarkable artistic sensitivity for 14th century painting and Bulgarian medieval art; they are an important achievement in the Christian art of South-Eastern Europe. Posterior to the Khora monastery mosaics (Karia Djami) of 1303 - 10, these frescoes, by their very expressiveness surpass any other historical monuments discovered, characteristic of the Palaeologues style. Neo-classical in spirit and in elements of their subjects, the frescoes represent a departure from the canons of Byzantine iconography. They show close ties with expressive Hellenistic art and a clear preference for the nude, the landscape, an architectural background in a composition, drama, an emotional atmosphere - qualities which combine to make an exceptional masterpiece of the Tarnovo school of painting and monumental art.

The five historical monuments in this group (chapels, churches, etc.), dating from the 13th and 14th centuries, serve as examples that pave the way for the distinctive character development, and mastery in the art of the Second Bulgarian State /1187-1396/. The richness, the variety of the cells, chapels, churches, monastery complexes, the original architectural solutions - all set in a magnificent natural environment - confirm the value of this extraordinary historical grouping.

Criterion (ii): Many churches, chapels, monasteries and cells were cut into the natural rock along the Rusenski Lom river, during the 13-14th centuries. The "Church" frescoes reveal an exceptional artistry and a remarkable artistic sensitivity for 14th century painting and Bulgarian medieval art; they are an important achievement in the Christian art of South-Eastern Europe. Neo-classical in spirit and in elements of their subjects, the frescoes represent a departure from the canons of Byzantine iconography. They show close ties with expressive Hellenistic art and a clear preference for the nude, the landscape, an architectural background in a composition, drama, an emotional atmosphere - qualities which combine to make an exceptional masterpiece.

Criterion (iii): The extensive complexes of monasteries were built between the time of the Second Bulgarian State /1187-1396/ and the conquest of Bulgaria by the Ottoman Empire. The five historical monuments in this group, dating from the 13th and 14th centuries, the richness, the variety of the cells, chapels, churches, monastery complexes, the original architectural solutions - all of that set in a magnificent natural environment - confirm the value of this extraordinary historical grouping

Integrity

The property encompasses within its boundaries all the components necessary to convey its outstanding universal value but the rock massif, where the churches are situated, has serious stability problems. Over the years a continuous programme of research, and scientific, technical and design projects, have focussed on strengthening and stabilising the rock formation. A programme was carried out for the "Investigation, identification, stabilization and waterproofing of the rock massif" for The Church of the Holy Virgin. All of the statistical analyses are based on processing meteorological and instrument data, and studies.

Authenticity

Created in the natural cavities of a karst massif, the authenticity of shape, material and substance of the Rock-hewn Churches of Ivanovo has been preserved. Urgent conservation work has been completed on the valuable 13th and 14th century murals, whilst cleaning, stabilization and presentation of The Church of the Holy Virgin murals has also been carried out. This involved minimal retouching work, and the maximum retention of the original.

In consequence of a rock collapse in the early 20th century, the 13th century ceiling murals from the buried church of St. Archangels, have been rescued and moved to a new substrate. The first stage of work on the 14th century murals of the collapsed St. Todor Church has also been completed.

Protection and management requirements

Through National Legislation the property has been protected, as a 'Reserve' since 1965 (Official Gazette No. 84 of 1965). Management is implemented through the Cultural Heritage Law (Official Gazette No.19 of 2009) and subdelegated legislation. This law regulates the research, studying, protection and promotion of the immovable cultural heritage in Bulgaria, and the development of Conservation and Management plans for its inscribed World Heritage List of immovable cultural properties.

Protection is also afforded by Ordinance No. 17 of the President of the Committee for Culture on Definition of Boundaries and Regimes of Use and Protection of Immoveable Cultural Monuments outside Populated Areas (Official Gazette No. 35 of 1979); and The Protected Areas Act (Official Gazette No. 133 of 11 November 1998, as amended and supplemented).

In order to strengthen and stabilize the rock formation, there is a need to pursue the implementation of the conservation measures.

3.2 - Please list the key attributes of Outstanding Universal Value of your property and give an assessment of their condition. As a guideline, it is suggested to focus on approximately five key attributes (no more than 15 overall).

	Brief identification of attribute	Preserved	Compromised	Seriously compromised	Lost
3.2.1	Rock-hewn churches, chapels, monasteries and cells	×			
3.2.2	Tarnovo School of painting	×			
3.2.3	Bulgarian medieval art	×			
3.2.4	Byzantine iconography	×			
3.2.5	Extraordinary historical grouping	×			
3.2.6	Natural cavities	×			
3.2.7					
3.2.8					
3.2.9					
3.2.10					
3.2.11					
3.2.12					
3.2.13					
3.2.14					
3.2.15					

3.3 - Comments, conclusions and/or recommendations related to Statement of Outstanding Universal Value

4. Factors Affecting the Property

4.1. Buildings and Development

4.1.1 - Housing

Previous answer Cycle 2 (31/07/2014):

- Not relevant

Relevant	<input checked="" type="checkbox"/> Not relevant
----------	--

4.1.2 - Commercial development

Previous answer Cycle 2 (31/07/2014):

- Not relevant

Relevant	<input checked="" type="checkbox"/> Not relevant
----------	--

4.1.3 - Industrial areas

Previous answer Cycle 2 (31/07/2014):

- Not relevant

Relevant	<input checked="" type="checkbox"/> Not relevant
----------	--

4.1.4 - Major visitor accommodation and associated infrastructure

Previous answer Cycle 2 (31/07/2014):

- Not relevant

Relevant	<input checked="" type="checkbox"/> Not relevant
----------	--

4.1.5 - Interpretative and visitation facilities

Previous answer Cycle 2 (31/07/2014):

- Relevant, Positive, Current, Potential, Inside

<input checked="" type="checkbox"/> Relevant			Not relevant				
	Impact		Origin		Trend of impact		
Impact	 Current	 Potential	 Inside	 Outside	 Decreasing	 Stable	 Increasing
 Positive <input checked="" type="checkbox"/>	<input checked="" type="checkbox"/>	<input checked="" type="checkbox"/>	<input checked="" type="checkbox"/>				
 Negative							




4.1.6 - Please comment as necessary on how the factors selected as relevant in 4.1 are affecting the property either negatively or positively

4.2. Transportation Infrastructure

4.2.1 - Ground transport infrastructure

Previous answer Cycle 2 (31/07/2014):

- Relevant, Positive, Current, Potential, Outside

<input checked="" type="checkbox"/> Relevant			Not relevant				
	Impact		Origin		Trend of impact		
Impact	 Current	 Potential	 Inside	 Outside	 Decreasing	 Stable	 Increasing
 Positive <input checked="" type="checkbox"/>	<input checked="" type="checkbox"/>	<input checked="" type="checkbox"/>		<input checked="" type="checkbox"/>			
 Negative							

4.2.2 - Underground transport infrastructure

Previous answer Cycle 2 (31/07/2014):

- Not relevant

Relevant	<input checked="" type="checkbox"/> Not relevant
----------	--

4.2.3 - Air transport infrastructure

Previous answer Cycle 2 (31/07/2014):

- Not relevant

Relevant

✕ Not relevant

4.2.4 - Marine transport infrastructure

Previous answer Cycle 2 (31/07/2014):

- Not relevant

Relevant

✕ Not relevant

4.2.5 - Effects arising from use of transportation infrastructure

Previous answer Cycle 2 (31/07/2014):

- Not relevant

Relevant

✕ Not relevant

4.2.6 - Please comment as necessary on how the factors selected as relevant in 4.2 are affecting the property either negatively or positively

4.3. Services Infrastructures

4.3.1 - Water infrastructure

Previous answer Cycle 2 (31/07/2014):

- Not relevant

Relevant

✕ Not relevant

4.3.2 - Renewable energy facilities

Previous answer Cycle 2 (31/07/2014):

- Not relevant

Relevant

✕ Not relevant

4.3.3 - Non-renewable energy facilities

Previous answer Cycle 2 (31/07/2014):

- Not relevant

Relevant

✕ Not relevant

4.3.4 - Localised utilities

Previous answer Cycle 2 (31/07/2014):

- Not relevant

Relevant

✕ Not relevant

4.3.5 - Major linear utilities

Previous answer Cycle 2 (31/07/2014):

- Not relevant

Relevant

✕ Not relevant

4.3.6 - Please comment as necessary on how the factors selected as relevant in 4.3 are affecting the property either negatively or positively

4.4. Pollution

4.4.1 - Pollution of marine waters

Previous answer Cycle 2 (31/07/2014):

- Not relevant

Relevant

✕ Not relevant

4.4.2 - Ground water pollution

Previous answer Cycle 2 (31/07/2014):

- Not relevant

Relevant

✕ Not relevant










4.4.3 - Surface water pollution

Previous answer Cycle 2 (31/07/2014):

- Relevant, Negative, Potential, Outside

✕ Relevant

Not relevant

	Impact		Origin		Trend of impact		
Impact	 Current	 Potential	 Inside	 Outside	 Decreasing	 Stable	 Increasing
 Positive							
 Negative ✕		✕		✕			

4.4.4 - Air pollution

Previous answer Cycle 2 (31/07/2014):

- Not relevant

Relevant	✕ Not relevant
----------	----------------

4.4.5 - Solid waste

Previous answer Cycle 2 (31/07/2014):

- Not relevant

Relevant	✕ Not relevant
----------	----------------

4.4.6 - Input of excess energy

Previous answer Cycle 2 (31/07/2014):

- Not relevant

Relevant	✕ Not relevant
----------	----------------

4.4.7 - Please comment as necessary on how the factors selected as relevant in 4.4 are affecting the property either negatively or positively

4.5. Biological resource use/modification

4.5.1 - Fishing/collecting aquatic resources

Previous answer Cycle 2 (31/07/2014):

- Not relevant

Relevant	✕ Not relevant
----------	----------------

4.5.2 - Aquaculture

Previous answer Cycle 2 (31/07/2014):

- Not relevant










Relevant	✕ Not relevant
----------	----------------

4.5.3 - Land conversion

Previous answer Cycle 2 (31/07/2014):

- Relevant, Negative, Potential, Outside

✕ Relevant	Not relevant
------------	--------------

	Impact		Origin		Trend of impact		
Impact	 Current	 Potential	 Inside	 Outside	 Decreasing	 Stable	 Increasing
 Positive							
 Negative ✕		✕		✕			

4.5.4 - Livestock farming/Grazing of domesticated animals

Previous answer Cycle 2 (31/07/2014):

- Not relevant

Relevant	✕ Not relevant
----------	----------------

4.5.5 - Crop production

Previous answer Cycle 2 (31/07/2014):

- Not relevant

Relevant	✕ Not relevant
----------	----------------

4.5.6 - Commercial wild plant collection

Previous answer Cycle 2 (31/07/2014):

- Not relevant

Relevant	✕ Not relevant
----------	----------------

4.5.7 - Subsistence wild plant collection

Previous answer Cycle 2 (31/07/2014):

- Not relevant

Relevant

✕ Not relevant

4.5.8 - Commercial hunting

Previous answer Cycle 2 (31/07/2014):

- Not relevant

Relevant

✕ Not relevant

4.5.9 - Subsistence hunting

Previous answer Cycle 2 (31/07/2014):

- Not relevant

Relevant

✕ Not relevant

4.5.10 - Forestry/Wood production

Previous answer Cycle 2 (31/07/2014):

- Not relevant

Relevant

✕ Not relevant

4.5.11 - Please comment as necessary on how the factors selected as relevant in 4.5 are affecting the property either negatively or positively

4.6. Physical resource extraction

4.6.1 - Mining

Previous answer Cycle 2 (31/07/2014):

- Not relevant

Relevant

✕ Not relevant

4.6.2 - Quarrying

Previous answer Cycle 2 (31/07/2014):

- Not relevant

Relevant

✕ Not relevant

4.6.3 - Oil and gas

Previous answer Cycle 2 (31/07/2014):

- Not relevant

Relevant

✕ Not relevant

4.6.4 - Water (extraction)

Previous answer Cycle 2 (31/07/2014):

- Not relevant

Relevant

✕ Not relevant

4.6.5 - Please comment as necessary on how the factors selected as relevant in 4.6 are affecting the property either negatively or positively

4.7. Local conditions affecting physical fabric

4.7.1 - Wind

Previous answer Cycle 2 (31/07/2014):

- Not relevant

Relevant

✕ Not relevant

4.7.2 - Relative humidity

Previous answer Cycle 2 (31/07/2014):

- Relevant, Positive, Negative, Current, Potential, Inside, Outside





✕ Relevant

Not relevant

Impact

Origin

Trend of impact

Impact	 Current	 Potential	 Inside	 Outside	 Decreasing	 Stable	 Increasing
 Positive 							
 Negative 							

4.7.3 - Temperature

Previous answer Cycle 2 (31/07/2014):

- Not relevant

Relevant	 Not relevant
----------	--

4.7.4 - Radiation/Light

Previous answer Cycle 2 (31/07/2014):

- Not relevant

Relevant	 Not relevant
----------	--

4.7.5 - Dust

Previous answer Cycle 2 (31/07/2014):

- Relevant, Negative, Potential, Outside













Relevant	 Not relevant
----------	--

4.7.6 - Water (rain/water table)

Previous answer Cycle 2 (31/07/2014):

- Relevant, Negative, Current, Potential, Inside, Outside

 Relevant	Not relevant
--	--------------







	Impact		Origin		Trend of impact		
Impact	 Current	 Potential	 Inside	 Outside	 Decreasing	 Stable	 Increasing
 Positive							
 Negative 							

4.7.7 - Pests

Previous answer Cycle 2 (31/07/2014):

- Relevant, Negative, Potential, Inside

 Relevant	Not relevant
--	--------------








	Impact		Origin		Trend of impact		
Impact	 Current	 Potential	 Inside	 Outside	 Decreasing	 Stable	 Increasing
 Positive							
 Negative 							

4.7.8 - Micro-organisms

Previous answer Cycle 2 (31/07/2014):

- Relevant, Negative, Potential, Inside, Outside

 Relevant	Not relevant
--	--------------

	Impact		Origin		Trend of impact		
Impact	 Current	 Potential	 Inside	 Outside	 Decreasing	 Stable	 Increasing
 Positive							
 Negative 							





4.7.9 - Please comment as necessary on how the factors selected as relevant in 4.7 are affecting the property either negatively or positively

4.8. Social/Cultural uses of heritage

4.8.1 - Ritual/Spiritual/Religious and associative uses

Previous answer Cycle 2 (31/07/2014):

- Relevant, Positive, Negative, Potential, Inside

✕ Relevant				Not relevant			
	Impact		Origin		Trend of impact		
Impact	 Current	 Potential	 Inside	 Outside	 Decreasing	 Stable	 Increasing
 Positive ✕	✕		✕				
 Negative ✕		✕	✕				

4.8.2 - Society's valuing of heritage

Previous answer Cycle 2 (31/07/2014):

- Not relevant

Relevant	✕ Not relevant
----------	----------------

4.8.3 - Indigenous hunting, gathering and collecting

Previous answer Cycle 2 (31/07/2014):

- Not relevant

Relevant	✕ Not relevant
----------	----------------

4.8.4 - Changes in traditional ways of life and knowledge system

Previous answer Cycle 2 (31/07/2014):

- Not relevant

Relevant	✕ Not relevant
----------	----------------

4.8.5 - Identity, social cohesion, changes in local population and community

Previous answer Cycle 2 (31/07/2014):

- Not relevant

Relevant	✕ Not relevant
----------	----------------

4.8.6 - Impacts of tourism/Visitation/Recreation

Previous answer Cycle 2 (31/07/2014):

- Relevant, Positive, Negative, Potential, Inside, Outside

✕ Relevant				Not relevant			
	Impact		Origin		Trend of impact		
Impact	 Current	 Potential	 Inside	 Outside	 Decreasing	 Stable	 Increasing
 Positive ✕	✕		✕	✕			
 Negative ✕		✕	✕	✕			

4.8.7 - Please comment as necessary on how the factors selected as relevant in 4.8 are affecting the property either negatively or positively

4.9. Other human activities

4.9.1 - Illegal activities

Previous answer Cycle 2 (31/07/2014):

- Relevant, Negative, Potential, Inside, Outside














✕ Relevant				Not relevant			
	Impact		Origin		Trend of impact		
Impact	 Current	 Potential	 Inside	 Outside	 Decreasing	 Stable	 Increasing
 Positive							
 Negative ✕		✕	✕	✕			

4.9.2 - Deliberate destruction of heritage

Previous answer Cycle 2 (31/07/2014):

- Relevant, Negative, Potential, Inside, Outside


✕ Relevant				Not relevant			
	Impact		Origin		Trend of impact		

Impact	 Current	 Potential	 Inside	 Outside	 Decreasing	 Stable	 Increasing
 Positive							
 Negative 							

4.9.3 - Military training

Previous answer Cycle 2 (31/07/2014):

- Not relevant

Relevant	 Not relevant
----------	--

4.9.4 - War

Previous answer Cycle 2 (31/07/2014):

- Not relevant

Relevant	 Not relevant
----------	--

4.9.5 - Terrorism

Previous answer Cycle 2 (31/07/2014):

- Not relevant

Relevant	 Not relevant
----------	--

4.9.6 - Civil unrest

Previous answer Cycle 2 (31/07/2014):

- Not relevant

Relevant	 Not relevant
----------	--

4.9.7 - Please comment as necessary on how the factors selected as relevant in 4.9 are affecting the property either negatively or positively













4.10. Climate change and severe weather events

4.10.1 - Storms

Previous answer Cycle 2 (31/07/2014):

- Relevant, Negative, Potential, Outside

 Relevant	Not relevant
--	--------------

	Impact		Origin		Trend of impact		
Impact	 Current	 Potential	 Inside	 Outside	 Decreasing	 Stable	 Increasing
 Positive							
 Negative 							

4.10.2 - Flooding

Previous answer Cycle 2 (31/07/2014):


- Not relevant

Relevant	 Not relevant
----------	--

4.10.3 - Drought

Previous answer Cycle 2 (31/07/2014):

- Not relevant

Relevant	 Not relevant
----------	--

4.10.4 - Desertification

Previous answer Cycle 2 (31/07/2014):

- Not relevant

Relevant	 Not relevant
----------	--

4.10.5 - Changes to oceanic waters

Previous answer Cycle 2 (31/07/2014):

- Not relevant

Relevant	 Not relevant
----------	--

4.10.6 - Temperature change

Previous answer Cycle 2 (31/07/2014):

- Relevant, Negative, Potential, Outside

✕ Relevant				Not relevant			
	Impact		Origin		Trend of impact		
Impact	🔥 Current	🔥 Potential	📍 Inside	📍 Outside	↘ Decreasing	→ Stable	↗ Increasing
🟢 Positive							
🔴 Negative ✕		✕		✕			

4.10.7 - Other climate change impacts

Previous answer Cycle 2 (31/07/2014):

- Not relevant

Relevant	✕ Not relevant
----------	----------------

4.10.8 - Please comment as necessary on how the factors selected as relevant in 4.10 are affecting the property either negatively or positively

4.11. Sudden ecological or geological events

4.11.1 - Volcanic eruption

Previous answer Cycle 2 (31/07/2014):

- Not relevant

Relevant	✕ Not relevant
----------	----------------

4.11.2 - Earthquake

Previous answer Cycle 2 (31/07/2014):

- Relevant, Negative, Potential, Inside, Outside

✕ Relevant				Not relevant			
	Impact		Origin		Trend of impact		
Impact	🔥 Current	🔥 Potential	📍 Inside	📍 Outside	↘ Decreasing	→ Stable	↗ Increasing
🟢 Positive							
🔴 Negative ✕		✕	✕	✕			

4.11.3 - Tsunami/Tidal wave

Previous answer Cycle 2 (31/07/2014):

- Not relevant

Relevant	✕ Not relevant
----------	----------------

4.11.4 - Avalanche/Landslide

Previous answer Cycle 2 (31/07/2014):

- Not relevant

Relevant	✕ Not relevant
----------	----------------

4.11.5 - Erosion and siltation/Deposition

Previous answer Cycle 2 (31/07/2014):

- Relevant, Negative, Current, Potential, Outside

✕ Relevant				Not relevant			
	Impact		Origin		Trend of impact		
Impact	🔥 Current	🔥 Potential	📍 Inside	📍 Outside	↘ Decreasing	→ Stable	↗ Increasing
🟢 Positive							
🔴 Negative ✕	✕	✕		✕			

4.11.6 - Fire (wildfire)

Previous answer Cycle 2 (31/07/2014):

- Not relevant

Relevant	<input checked="" type="checkbox"/> Not relevant
----------	--

4.11.7 - Please comment as necessary on how the factors selected as relevant in 4.11 are affecting the property either negatively or positively

4.12. Invasive/alien species or hyper-abundant species

4.12.1 - Translocated species

Previous answer Cycle 2 (31/07/2014):

- Not relevant

Relevant	<input checked="" type="checkbox"/> Not relevant
----------	--

4.12.2 - Invasive/Alien terrestrial species

Previous answer Cycle 2 (31/07/2014):

- Not relevant

Relevant	<input checked="" type="checkbox"/> Not relevant
----------	--

4.12.3 - Invasive/Alien freshwater species

Previous answer Cycle 2 (31/07/2014):

- Not relevant

Relevant	<input checked="" type="checkbox"/> Not relevant
----------	--

4.12.4 - Invasive/Alien marine species

Previous answer Cycle 2 (31/07/2014):

- Not relevant

Relevant	<input checked="" type="checkbox"/> Not relevant
----------	--

4.12.5 - Hyper-abundant species

Previous answer Cycle 2 (31/07/2014):

- Not relevant

Relevant	<input checked="" type="checkbox"/> Not relevant
----------	--

4.12.6 - Modified genetic material

Previous answer Cycle 2 (31/07/2014):

- Not relevant










Relevant	<input checked="" type="checkbox"/> Not relevant
----------	--

4.12.7 - Please comment as necessary on how the factors selected as relevant in 4.12 are affecting the property either negatively or positively

4.13. Management and institutional factors










4.13.1 - Management system/Management plan

<input checked="" type="checkbox"/> Relevant	Not relevant
--	--------------

	Impact		Origin		Trend of impact		
Impact	 Current	 Potential	 Inside	 Outside	 Decreasing	 Stable	 Increasing
 Positive <input checked="" type="checkbox"/>	<input checked="" type="checkbox"/>		<input checked="" type="checkbox"/>	<input checked="" type="checkbox"/>			
 Negative							







4.13.2 - Legal framework

<input checked="" type="checkbox"/> Relevant	Not relevant
--	--------------

	Impact		Origin		Trend of impact		
Impact	 Current	 Potential	 Inside	 Outside	 Decreasing	 Stable	 Increasing
 Positive <input checked="" type="checkbox"/>	<input checked="" type="checkbox"/>		<input checked="" type="checkbox"/>	<input checked="" type="checkbox"/>			
 Negative							

4.13.3 - Governance



<input checked="" type="checkbox"/> Relevant	Not relevant
--	--------------

	Impact		Origin		Trend of impact		
Impact	 Current	 Potential	 Inside	 Outside	 Decreasing	 Stable	 Increasing
 Positive ✕	✕		✕	✕			
 Negative							

4.13.4 - Management activities

Previous answer Cycle 2 (31/07/2014):










- Relevant, Positive, Current, Potential, Inside, Outside

✕ Relevant				Not relevant			
	Impact		Origin		Trend of impact		
Impact	 Current	 Potential	 Inside	 Outside	 Decreasing	 Stable	 Increasing
 Positive ✕	✕	✕	✕	✕			
 Negative							

4.13.5 - Financial resources

✕ Relevant				Not relevant			
	Impact		Origin		Trend of impact		
Impact	 Current	 Potential	 Inside	 Outside	 Decreasing	 Stable	 Increasing
 Positive ✕		✕	✕	✕			
 Negative							

4.13.6 - Human resources

✕ Relevant				Not relevant			
	Impact		Origin		Trend of impact		
Impact	 Current	 Potential	 Inside	 Outside	 Decreasing	 Stable	 Increasing
 Positive ✕	✕						
 Negative							

4.13.7 - Low impact research/monitoring activities

Previous answer Cycle 2 (31/07/2014):





- Relevant, Positive, Current, Potential, Inside, Outside

✕ Relevant				Not relevant			
	Impact		Origin		Trend of impact		
Impact	 Current	 Potential	 Inside	 Outside	 Decreasing	 Stable	 Increasing
 Positive ✕	✕	✕	✕	✕			
 Negative							

4.13.8 - High impact research/monitoring activities

Previous answer Cycle 2 (31/07/2014):

- Relevant, Negative, Potential, Inside, Outside

✕ Relevant				Not relevant			
	Impact		Origin		Trend of impact		
Impact	 Current	 Potential	 Inside	 Outside	 Decreasing	 Stable	 Increasing
 Positive							
 Negative ✕		✕	✕	✕			

4.13.9 - Please comment as necessary on how the factors selected as relevant in 4.13 are affecting the property either negatively or positively


















































4.14. Other factor(s)

4.14.1 - Other factor(s)

4.15. Factors Summary Table

4.15.1 - Factors Summary Table





Name	Impact			Origin	Trend
4.1 Buildings and Development					
4.1.5 Interpretative and visitation facilities					
4.2 Transportation Infrastructure					
4.2.1 Ground transport infrastructure					
4.4 Pollution					
4.4.3 Surface water pollution					
4.5 Biological resource use/modification					
4.5.3 Land conversion					
4.7 Local conditions affecting physical fabric					
4.7.2 Relative humidity					
4.7.6 Water (rain/water table)					
4.7.7 Pests					
4.7.8 Micro-organisms					
4.8 Social/Cultural uses of heritage					
4.8.1 Ritual/Spiritual/Religious and associative uses					
4.8.6 Impacts of tourism/Visitation/Recreation					
4.9 Other human activities					
4.9.1 Illegal activities					
4.9.2 Deliberate destruction of heritage					
4.10 Climate change and severe weather events					
4.10.1 Storms					
4.10.6 Temperature change					



						
4.11 Sudden ecological or geological events						
4.11.2 Earthquake						
						
4.11.5 Erosion and siltation/Deposition						
						
4.13 Management and institutional factors						
4.13.1 Management system/Management plan						
4.13.2 Legal framework						
4.13.3 Governance						
4.13.4 Management activities						
4.13.5 Financial resources						
4.13.6 Human resources						
4.13.7 Low impact research/monitoring activities						
4.13.8 High impact research/monitoring activities						
						
Legend  Current  Potential  Negative  Positive  Inside  Outside						

4.16. Assessment of current and potential positive and negative factors

4.16.1 - Assessment of current and potential negative and positive factors

4.1 Buildings and Development

Name	Impact			Origin		Trend
4.1.5 Interpretative and visitation facilities						

Spatial scale - Area affected by the factor	
	Restricted
	Localised
	Extensive
	Widespread
Temporal scale - Occurrence of the impact	
	One off or rare
	Intermittent or sporadic
	Frequent
	On-going

Impact - Impact on the attributes	
✕	Insignificant
	Minor
	Significant
	Major
Management response - Capacity of management to respond	
✕	High capacity
	Medium capacity
	Low capacity
	No capacity and / or resources
Trend - Developement over the last 6 years	
	Decreasing
✕	Static
	Increasing



4.2 Transportation Infrastructure

Name	Impact	Origin	Trend
4.2.1 Ground transport infrastructure	<div>+</div> <div>!</div> <div>!</div>	<div>!</div>	

Spatial scale - Area affected by the factor	
✕	Restricted
	Localised
	Extensive
	Widespread
Temporal scale - Occurence of the impact	
✕	One off or rare
	Intermittent or sporadic
	Frequent
	On-going
Impact - Impact on the attributes	
✕	Insignificant
	Minor
	Significant
	Major
Management response - Capacity of management to respond	
✕	High capacity
	Medium capacity
	Low capacity
	No capacity and / or resources
Trend - Developement over the last 6 years	
✕	Decreasing
	Static



	Increasing
--	------------

4.4 Pollution

Name	Impact	Origin	Trend
4.4.3 Surface water pollution			
			

Spatial scale - Area affected by the factor	
<input checked="" type="checkbox"/>	Restricted
<input type="checkbox"/>	Localised
<input type="checkbox"/>	Extensive
<input type="checkbox"/>	Widespread
Temporal scale - Occurrence of the impact	
<input checked="" type="checkbox"/>	One off or rare
<input type="checkbox"/>	Intermittent or sporadic
<input type="checkbox"/>	Frequent
<input type="checkbox"/>	On-going
Impact - Impact on the attributes	
<input checked="" type="checkbox"/>	Insignificant
<input type="checkbox"/>	Minor
<input type="checkbox"/>	Significant
<input type="checkbox"/>	Major
Management response - Capacity of management to respond	
<input checked="" type="checkbox"/>	High capacity
<input type="checkbox"/>	Medium capacity
<input type="checkbox"/>	Low capacity
<input type="checkbox"/>	No capacity and / or resources
Trend - Development over the last 6 years	
<input checked="" type="checkbox"/>	Decreasing
<input type="checkbox"/>	Static
<input type="checkbox"/>	Increasing









4.5 Biological resource use/modification

Name	Impact	Origin	Trend
4.5.3 Land conversion			
			

Spatial scale - Area affected by the factor	
<input checked="" type="checkbox"/>	Restricted
<input type="checkbox"/>	Localised
<input type="checkbox"/>	Extensive
<input type="checkbox"/>	Widespread
Temporal scale - Occurrence of the impact	






✕	One off or rare
	Intermittent or sporadic
	Frequent
	On-going
Impact - Impact on the attributes	
✕	Insignificant
	Minor
	Significant
	Major
Management response - Capacity of management to respond	
✕	High capacity
	Medium capacity
	Low capacity
	No capacity and / or resources
Trend - Development over the last 6 years	
✕	Decreasing
	Static
	Increasing

4.7 Local conditions affecting physical fabric

Name	Impact	Origin	Trend
4.7.2 Relative humidity	 	 	
	 	 	

Spatial scale - Area affected by the factor	
✕	Restricted
	Localised
	Extensive
	Widespread
Temporal scale - Occurrence of the impact	
✕	One off or rare
	Intermittent or sporadic
	Frequent
	On-going
Impact - Impact on the attributes	
✕	Insignificant
	Minor
	Significant
	Major
Management response - Capacity of management to respond	
✕	High capacity
	Medium capacity
	Low capacity

	No capacity and / or resources
Trend - Development over the last 6 years	
✕	Decreasing
	Static
	Increasing

Name	Impact	Origin	Trend
4.7.6 Water (rain/water table)			
			
			



Spatial scale - Area affected by the factor	
✕	Restricted
	Localised
	Extensive
	Widespread

Temporal scale - Occurrence of the impact	
✕	One off or rare
	Intermittent or sporadic
	Frequent
	On-going

Impact - Impact on the attributes	
✕	Insignificant
	Minor
	Significant
	Major

Management response - Capacity of management to respond	
✕	High capacity
	Medium capacity
	Low capacity
	No capacity and / or resources

Trend - Development over the last 6 years	
	Decreasing
✕	Static
	Increasing

Name	Impact	Origin	Trend
4.7.7 Pests			
			

Spatial scale - Area affected by the factor	
✕	Restricted
	Localised
	Extensive
	Widespread






Temporal scale - Occurrence of the impact	
✕	One off or rare
	Intermittent or sporadic
	Frequent
	On-going
Impact - Impact on the attributes	
✕	Insignificant
	Minor
	Significant
	Major
Management response - Capacity of management to respond	
✕	High capacity
	Medium capacity
	Low capacity
	No capacity and / or resources
Trend - Development over the last 6 years	
✕	Decreasing
	Static
	Increasing

Name	Impact			Origin		Trend
4.7.8 Micro-organisms						







Spatial scale - Area affected by the factor	
✕	Restricted
	Localised
	Extensive
	Widespread
Temporal scale - Occurrence of the impact	
✕	One off or rare
	Intermittent or sporadic
	Frequent
	On-going
Impact - Impact on the attributes	
✕	Insignificant
	Minor
	Significant
	Major
Management response - Capacity of management to respond	
✕	High capacity
	Medium capacity
	Low capacity

	No capacity and / or resources
Trend - Development over the last 6 years	
✕	Decreasing
	Static
	Increasing

4.8 Social/Cultural uses of heritage

Name	Impact	Origin	Trend
4.8.1 Ritual/Spiritual/Religious and associative uses	 		
	 		





Spatial scale - Area affected by the factor	
✕	Restricted
	Localised
	Extensive
	Widespread
Temporal scale - Occurrence of the impact	
✕	One off or rare
	Intermittent or sporadic
	Frequent
	On-going
Impact - Impact on the attributes	
✕	Insignificant
	Minor
	Significant
	Major
Management response - Capacity of management to respond	
✕	High capacity
	Medium capacity
	Low capacity
	No capacity and / or resources
Trend - Development over the last 6 years	
	Decreasing
✕	Static
	Increasing

Name	Impact	Origin	Trend
4.8.6 Impacts of tourism/Visitation/Recreation	 	 	
	 	 	

Spatial scale - Area affected by the factor	
✕	Restricted
	Localised
	Extensive




	Widespread
Temporal scale - Occurrence of the impact	
✕	One off or rare
	Intermittent or sporadic
	Frequent
	On-going
Impact - Impact on the attributes	
✕	Insignificant
	Minor
	Significant
	Major
Management response - Capacity of management to respond	
✕	High capacity
	Medium capacity
	Low capacity
	No capacity and / or resources
Trend - Development over the last 6 years	
✕	Decreasing
	Static
	Increasing

4.9 Other human activities

Name	Impact			Origin		Trend
4.9.1 Illegal activities						
						




Spatial scale - Area affected by the factor	
✕	Restricted
	Localised
	Extensive
	Widespread
Temporal scale - Occurrence of the impact	
✕	One off or rare
	Intermittent or sporadic
	Frequent
	On-going
Impact - Impact on the attributes	
✕	Insignificant
	Minor
	Significant
	Major
Management response - Capacity of management to respond	
✕	High capacity

	Medium capacity
	Low capacity
	No capacity and / or resources
Trend - Development over the last 6 years	
	Decreasing
✕	Static
	Increasing

Name	Impact	Origin	Trend
4.9.2 Deliberate destruction of heritage			
			

Spatial scale - Area affected by the factor	
✕	Restricted
	Localised
	Extensive
	Widespread
Temporal scale - Occurrence of the impact	
✕	One off or rare
	Intermittent or sporadic
	Frequent
	On-going
Impact - Impact on the attributes	
✕	Insignificant
	Minor
	Significant
	Major
Management response - Capacity of management to respond	
✕	High capacity
	Medium capacity
	Low capacity
	No capacity and / or resources
Trend - Development over the last 6 years	
✕	Decreasing
	Static
	Increasing

4.10 Climate change and severe weather events

Name	Impact	Origin	Trend
4.10.1 Storms			
			
Spatial scale - Area affected by the factor			



✕	Restricted
	Localised
	Extensive
	Widespread
Temporal scale - Occurrence of the impact	
✕	One off or rare
	Intermittent or sporadic
	Frequent
	On-going
Impact - Impact on the attributes	
✕	Insignificant
	Minor
	Significant
	Major
Management response - Capacity of management to respond	
✕	High capacity
	Medium capacity
	Low capacity
	No capacity and / or resources
Trend - Development over the last 6 years	
	Decreasing
✕	Static
	Increasing

Name	Impact			Origin		Trend
4.10.6 Temperature change						
	⊖		📢		🌱	

Spatial scale - Area affected by the factor	
✕	Restricted
	Localised
	Extensive
	Widespread
Temporal scale - Occurrence of the impact	
✕	One off or rare
	Intermittent or sporadic
	Frequent
	On-going
Impact - Impact on the attributes	
✕	Insignificant
	Minor
	Significant
	Major

Management response - Capacity of management to respond	
✕	High capacity
	Medium capacity
	Low capacity
	No capacity and / or resources
Trend - Development over the last 6 years	
✕	Decreasing
	Static
	Increasing

4.11 Sudden ecological or geological events

Name	Impact			Origin		Trend
4.11.2 Earthquake						
						

Spatial scale - Area affected by the factor	
✕	Restricted
	Localised
	Extensive
	Widespread

Temporal scale - Occurrence of the impact	
✕	One off or rare
	Intermittent or sporadic
	Frequent
	On-going

Impact - Impact on the attributes	
✕	Insignificant
	Minor
	Significant
	Major

Management response - Capacity of management to respond	
✕	High capacity
	Medium capacity
	Low capacity
	No capacity and / or resources
Trend - Development over the last 6 years	
	Decreasing
✕	Static
	Increasing

Name	Impact			Origin		Trend
4.11.5 Erosion and siltation/Deposition						

Spatial scale - Area affected by the factor							
<input checked="" type="checkbox"/>	Restricted						
	Localised						
	Extensive						
	Widespread						
Temporal scale - Occurrence of the impact							
<input checked="" type="checkbox"/>	One off or rare						
	Intermittent or sporadic						
	Frequent						
	On-going						
Impact - Impact on the attributes							
<input checked="" type="checkbox"/>	Insignificant						
	Minor						
	Significant						
	Major						
Management response - Capacity of management to respond							
<input checked="" type="checkbox"/>	High capacity						
	Medium capacity						
	Low capacity						
	No capacity and / or resources						
Trend - Development over the last 6 years							
	Decreasing						
<input checked="" type="checkbox"/>	Static						
	Increasing						

4.13 Management and institutional factors

Name	Impact			Origin		Trend
4.13.1 Management system/Management plan						
Spatial scale - Area affected by the factor						
<input checked="" type="checkbox"/>	Restricted					
	Localised					
	Extensive					
	Widespread					
Temporal scale - Occurrence of the impact						
<input checked="" type="checkbox"/>	One off or rare					
	Intermittent or sporadic					
	Frequent					
	On-going					
Impact - Impact on the attributes						

✕	Insignificant
	Minor
	Significant
	Major
Management response - Capacity of management to respond	
✕	High capacity
	Medium capacity
	Low capacity
	No capacity and / or resources
Trend - Development over the last 6 years	
	Decreasing
✕	Static
	Increasing

Name	Impact	Origin	Trend
4.13.2 Legal framework	<div> <div>+</div> <div>🚩</div> </div>	<div> <div>🌐</div> <div>🔄</div> </div>	

Spatial scale - Area affected by the factor	
✕	Restricted
	Localised
	Extensive
	Widespread
Temporal scale - Occurrence of the impact	
	One off or rare
	Intermittent or sporadic
	Frequent
✕	On-going
Impact - Impact on the attributes	
✕	Insignificant
	Minor
	Significant
	Major
Management response - Capacity of management to respond	
✕	High capacity
	Medium capacity
	Low capacity
	No capacity and / or resources
Trend - Development over the last 6 years	
	Decreasing
✕	Static
	Increasing

Name	Impact	Origin	Trend
------	--------	--------	-------

4.13.3 Governance						

Spatial scale - Area affected by the factor

<input checked="" type="checkbox"/>	Restricted
	Localised
	Extensive
	Widespread

Temporal scale - Occurrence of the impact

<input checked="" type="checkbox"/>	One off or rare
	Intermittent or sporadic
	Frequent
	On-going

Impact - Impact on the attributes

<input checked="" type="checkbox"/>	Insignificant
	Minor
	Significant
	Major

Management response - Capacity of management to respond

<input checked="" type="checkbox"/>	High capacity
	Medium capacity
	Low capacity
	No capacity and / or resources

Trend - Development over the last 6 years

	Decreasing
<input checked="" type="checkbox"/>	Static
	Increasing

Name	Impact			Origin		Trend
4.13.4 Management activities						

Spatial scale - Area affected by the factor

<input checked="" type="checkbox"/>	Restricted
	Localised
	Extensive
	Widespread

Temporal scale - Occurrence of the impact

	One off or rare
	Intermittent or sporadic
	Frequent
<input checked="" type="checkbox"/>	On-going

Impact - Impact on the attributes

<input checked="" type="checkbox"/>	Insignificant
-------------------------------------	---------------





	Minor
	Significant
	Major
Management response - Capacity of management to respond	
✕	High capacity
	Medium capacity
	Low capacity
	No capacity and / or resources
Trend - Development over the last 6 years	
	Decreasing
✕	Static
	Increasing

Name	Impact			Origin		Trend
4.13.5 Financial resources						

Spatial scale - Area affected by the factor	
✕	Restricted
	Localised
	Extensive
	Widespread
Temporal scale - Occurrence of the impact	
✕	One off or rare
	Intermittent or sporadic
	Frequent
	On-going
Impact - Impact on the attributes	
✕	Insignificant
	Minor
	Significant
	Major
Management response - Capacity of management to respond	
✕	High capacity
	Medium capacity
	Low capacity
	No capacity and / or resources
Trend - Development over the last 6 years	
	Decreasing
✕	Static
	Increasing





Name	Impact			Origin		Trend
4.13.6 Human resources						

Spatial scale - Area affected by the factor							
<input checked="" type="checkbox"/>	Restricted						
	Localised						
	Extensive						
	Widespread						
Temporal scale - Occurrence of the impact							
<input checked="" type="checkbox"/>	One off or rare						
	Intermittent or sporadic						
	Frequent						
	On-going						
Impact - Impact on the attributes							
<input checked="" type="checkbox"/>	Insignificant						
	Minor						
	Significant						
	Major						
Management response - Capacity of management to respond							
<input checked="" type="checkbox"/>	High capacity						
	Medium capacity						
	Low capacity						
	No capacity and / or resources						
Trend - Development over the last 6 years							
	Decreasing						
<input checked="" type="checkbox"/>	Static						
	Increasing						

Name	Impact			Origin		Trend
4.13.7 Low impact research/monitoring activities						

Spatial scale - Area affected by the factor							
<input checked="" type="checkbox"/>	Restricted						
	Localised						
	Extensive						
	Widespread						
Temporal scale - Occurrence of the impact							
<input checked="" type="checkbox"/>	One off or rare						
	Intermittent or sporadic						
	Frequent						
	On-going						
Impact - Impact on the attributes							
<input checked="" type="checkbox"/>	Insignificant						
	Minor						

	Significant
	Major
Management response - Capacity of management to respond	
✕	High capacity
	Medium capacity
	Low capacity
	No capacity and / or resources
Trend - Development over the last 6 years	
✕	Decreasing
	Static
	Increasing

Name	Impact			Origin		Trend
4.13.8 High impact research/monitoring activities						
						

Spatial scale - Area affected by the factor	
✕	Restricted
	Localised
	Extensive
	Widespread
Temporal scale - Occurrence of the impact	
✕	One off or rare
	Intermittent or sporadic
	Frequent
	On-going
Impact - Impact on the attributes	
✕	Insignificant
	Minor
	Significant
	Major
Management response - Capacity of management to respond	
✕	High capacity
	Medium capacity
	Low capacity
	No capacity and / or resources
Trend - Development over the last 6 years	
✕	Decreasing
	Static
	Increasing

4.17. Serial inscriptions (national or transnational)

4.17.1 - If your property is a serial inscription (national or transnational) please identify which components of the property are impacted by each factor

4.18. Prediction of the state of conservation at next cycle of Periodic Reporting.

4.18.1 - Please predict what the state of conservation of each attribute will be approximately 6 years from now (at the time of the next cycle of Periodic Reporting)

	Attribute	Preserved	Compromised	Seriously compromised	Lost
4.18.1.1	Rock-hewn churches, chapels, monasteries and cells	×			
4.18.1.2	Tarnovo School of painting	×			
4.18.1.3	Bulgarian medieval art	×			
4.18.1.4	Byzantine iconography	×			
4.18.1.5	Natural cavities	×			

5. Protection and Management of the Property

5.1. Boundaries and Buffer Zones

5.1.1 - Are the boundaries of the World Heritage property adequate to maintain the property's Outstanding Universal Value?

The boundaries are **adequate to maintain** the property's Outstanding Universal Value

5.1.2 - Are the boundaries of the World Heritage property known and recognised?

The boundaries **are known by both** the management authority and local communities/landowners

5.1.3 - Are the buffer zone(s) of the World Heritage property adequate to maintain the property's Outstanding Universal Value?

The property has **no buffer zone** and **does not need one**

5.1.4 - Are the boundaries of the buffer zones known and recognised?

The property has **no known and recognised** buffer zone

5.1.5 - Comments, conclusions and/or recommendations related to boundaries and buffer zones of the World Heritage property

5.2. Protective Measures

5.2.1 - Protective designation (legal, regulatory, contractual, planning, institutional and/or traditional).

The area of the site has been subject to protection, according to the procedure established by national legislations :

- Cultural Heritage Act (in force since 10.04.2009) and subdelegated legislation
- Ordinance on terms and conditions for presenting cultural properties (in force since 28.03.2014)
- The Protected Areas Act (Official Gazette No. 133 of 11 November 1998)
- Spatial Planning Act (in force since 31.03.2001 with amendements)

Source: RSOUV, Periodic Reporting Cycle 1, Periodic Reporting Cycle 2

5.2.2 - Please list any legislation and other measures (regulatory -including spatial planning- contractual, institutional or traditional) not included in 5.2.1 and indicate the category

2017 / Regimes /territorial scope, boundaries and protection regulations/ of the group archaeological immovable cultural property with the category of / Order No. RD-9R-1 of 18.08.2017 of the Minister of Culture /SG No. 89/2017/ / Ministry of Culture /

5.2.3 - Is the legal framework (i.e. legislation and/or regulation including spatial planning) adequate for maintaining the Outstanding Universal Value including conditions of Integrity and/or Authenticity of the property?

The **legal framework** for maintaining of the Outstanding Universal Value including conditions of Authenticity and/or Integrity of the World Heritage property provides an **adequate basis for effective management and protection**

5.2.4 - Is the legal framework (i.e. legislation and/or regulation) adequate in the buffer zone for maintaining the Outstanding Universal Value including conditions of Integrity and/or Authenticity of the property?

The property has **no buffer zone**

5.2.5 - Is the legal framework (i.e. legislation and/or regulation) in the broader setting of the World Heritage property adequate for maintaining the Outstanding Universal Value including conditions of Integrity and/or Authenticity of the property?

The **legal framework** for the broader setting of the World Heritage property provides an **adequate basis for** effective management and protection of the property, contributing to the maintenance of its Outstanding Universal Value including conditions of Authenticity and/or Integrity

5.2.6 - Can the legal framework (i.e. legislation and/or regulation) be enforced?

There is **acceptable capacity/resources** to enforce legislation and/or regulation in the World Heritage property but some deficiencies of enforcement remain

5.2.7 - Please provide a short summary of how the legislation, including spatial planning and other regulation, works in practice

5.2.8 - Comments, conclusions and/or recommendations about the information related to the measures taken to protect the World Heritage property

5.3. Management System/Management Plan

5.3.1 - Please check the box which most closely match the character of the governance and management system of the property

Public management system at national level

If 'Other', please specify

5.3.2 - Management System: Please indicate which of the various management tools listed below are used to help protect the property.

Other forms of statutory or non-statutory plans (e.g. strategic plans)
Governance mechanisms that foster and respect traditional practices, knowledge and uses of the property
An annual work plan or business plan
A visitor/visitation management plan
An environmental management framework
An assessment of biological and cultural diversity and ecosystem services provided by the property

5.3.3 - Please give a brief description of the management system currently in place at your property

5.3.4 - Management Documents

5.3.5 - Has any use been made of the 2011 Recommendation on the Historic Urban Landscape in developing policies and best practices for the protection of this property?

The 2011 Recommendation on the Historic Urban Landscape is **not relevant** to this property

5.3.6 - If the Historic Urban Landscape Recommendation has been used at this property, please describe briefly what has been done.

5.3.7 - Has any use been made of the Policy Document on the Impacts of Climate Change on World Heritage Properties at the property?

Some use has been made of the World Heritage Policy for Climate Change

5.3.8 - If the Climate Change policy has been used, please briefly describe what has been done along with any research on the impacts of Climate Change on the property:

5.3.9 - Has any use been made of the Strategy for Reducing Risks from Disasters at World Heritage Properties at the property ?

Some use has been made of the Strategy for Reducing Risks from Disasters at World Heritage Properties

5.3.10 - If the Strategy for Reducing Risks from Disasters at World Heritage Properties has been used, please briefly describe what has been done

5.3.11 - Rate the coordination between the various levels of administration (i.e. national/federal; regional/provincial/state; local/municipal etc.) involved in the management of the World Heritage property

There is **coordination** between the range of administrative bodies involved in the management of the property, **but it could be improved**

5.3.12 - Is the management system/plan adequate to maintain the property's Outstanding Universal Value?

The management system/plan is **only partially adequate** to maintain the property's Outstanding Universal Value

5.3.13 - Is the management system being implemented?

The management system is being **only partially implemented**

5.3.14 - Is there an annual work/action plan and is it being implemented?

An annual work/action plan **exists and many of its activities are being implemented**

5.3.15 - Does the management system include formal mechanisms and procedures that ensure participation and contribution of the following groups, living within or near the World Heritage property and/or buffer zone in management decisions that maintain the Outstanding Universal Value of the property?

		Not applicable	No mechanisms for participation	Some participation	Direct participation	Transformative participation in all relevant decision processes
5.3.15.1	Local communities				×	
5.3.15.2	Local authorities					×
5.3.15.3	Landowners in the property and the buffer zone		×			
5.3.15.4	Indigenous peoples	×				
5.3.15.5	Women				×	

5.3.15.6	Other specific groups	<input checked="" type="checkbox"/>				
	If you selected, 'Other specific groups' please specify					

5.3.16 - Please rate the cooperation/relationship between the World Heritage property managers/coordinators/staff and the following groups

		Not applicable	Non-existent	Poor	Fair	Good
5.3.16.1	Local communities					<input checked="" type="checkbox"/>
5.3.16.2	Local/Municipal authorities					<input checked="" type="checkbox"/>
5.3.16.3	Indigenous peoples	<input checked="" type="checkbox"/>				
5.3.16.4	Landowners	<input checked="" type="checkbox"/>				
5.3.16.5	Women					<input checked="" type="checkbox"/>
5.3.16.6	Youth/Children					<input checked="" type="checkbox"/>
5.3.16.7	Researchers					<input checked="" type="checkbox"/>
5.3.16.8	Local Visitors/Tourists					<input checked="" type="checkbox"/>
5.3.16.9	National/International tourists					<input checked="" type="checkbox"/>
5.3.16.10	Tourism Industry					<input checked="" type="checkbox"/>
5.3.16.11	Local businesses and industries					<input checked="" type="checkbox"/>
5.3.16.12	NGOs					<input checked="" type="checkbox"/>
5.3.16.13	Other specific groups	<input checked="" type="checkbox"/>				
	If you selected 'Other specific groups', please specify					

5.3.17 - Please rate the extent to which the management system of your property contributes towards achieving the objectives of the World Heritage Committee's Policy for the Integration of a Sustainable Development Perspective into the Processes of the *World Heritage Convention*

		Not applicable	No contribution	Limited	Significant	Full achievement
5.3.17.1	The management system of the property contributes to gender equality				<input checked="" type="checkbox"/>	
5.3.17.2	The management system of the property provides ecosystem services/benefits to the local community (e.g. fresh air, water, food, medicinal plants)			<input checked="" type="checkbox"/>		
5.3.17.3	The management system of the property contributes to social inclusion and equity, improving opportunities for all, irrespective of age, sex, disability, ethnicity, origin, religion or economic or other status				<input checked="" type="checkbox"/>	
5.3.17.4	The management system of the property integrates a human rights-based approach			<input checked="" type="checkbox"/>		
5.3.17.5	The management system of the property contributes to fostering inclusive local economic development, and to enhancing livelihood				<input checked="" type="checkbox"/>	
5.3.17.6	The management system of the property contributes to conflict prevention, including respect for cultural diversity within and around the World Heritage property				<input checked="" type="checkbox"/>	

5.3.18 - Please provide further details on the ratings of the management system given in the table above

5.3.19 - Comments, conclusions and/or recommendations related to the management system/plan

6. Financial and Human Resources

6.1. Funding

6.1.1 - If your funding sources do not exactly fit those shown, put the relevant amounts against the funding type that most closely represents your situation, and use the comment box below to provide more details.

		Project costs	Running costs
6.1.1.1	Multilateral funding (GEF, World Bank, etc.)	0 %	0 %
6.1.1.2	Bilateral international funding	10 %	90 %
6.1.1.3	World Heritage Fund (International Assistance)	0 %	0 %
6.1.1.4	Contribution from other conventions and programmes	0 %	0 %

6.1.1.5	International donations (NGOs, foundations, etc.)	0 %	0 %
6.1.1.6	Governmental (national/federal)	0 %	0 %
6.1.1.7	Governmental (regional/provincial/state)	0 %	0 %
6.1.1.8	Governmental (local/municipal)	0 %	0 %
6.1.1.9	In-country donations (NGOs, foundations, etc.)	0 %	0 %
6.1.1.10	Individual visitor charges (e.g. entry, toilets, parking, camping fees, etc.)	90 %	10 %
6.1.1.11	Commercial activities (e.g. merchandising and catering, filming permit, concessions, etc.)	0 %	0 %
6.1.1.12	Other	0 %	0 %
		Total 100 %	Total 100 %

6.1.2 - Please comment here on any other aspects of funding sources not covered in the table above

6.1.3 - Is the current budget sufficient to manage the World Heritage property effectively?

There is **no budget** for the effective management of the World Heritage property **despite an identified need**

6.1.4 - Are the existing sources of funding secure and likely to remain so?

The existing sources of funding are **secure over the medium-term** and **planning is underway to secure funding over the long-term**

6.1.5 - Comments, conclusion, and/or recommendations related to finance and infrastructure

6.1.6 - Estimate the distribution of men and women involved in the management, conservation, interpretation of the World Heritage properties and the extent to which they are drawn from local communities.

		From local communities %	From elsewhere %
6.1.6.1	Men	60 %	0 %
6.1.6.2	Women	40 %	0 %
		Total 100 %	Total 0 %

6.1.7 - Are available human resources adequate to manage the World Heritage property?

Human resources **partly meet** the management needs of the World Heritage property

6.1.8 - Considering the management needs of the World Heritage property, please rate the availability of professionals in the following disciplines

Conservation	Not available
Environmental sustainability	Fair
Community participation and inclusion	Good
Risk preparedness	Not available
Capacity development and education	Poor
Administration	Poor
Research and monitoring	Fair
Awareness raising and public information/communication	Fair
Marketing and promotion	Poor
Interpretation	Fair
Visitor management/tourism	Poor
Enforcement (custodians, police)	Not available

6.1.9 - Please rate the availability of training opportunities for the management of the World Heritage property in the following disciplines

Conservation	Not available
Environmental sustainability	Fair
Community participation and inclusion	Fair
Risk preparedness	Poor
Capacity development and education	Fair
Administration	Fair

Research and monitoring	Fair
Awareness raising and public information/communication	Fair
Marketing and promotion	Fair
Interpretation	Fair
Visitor management/tourism	Fair
Enforcement (custodians, police)	Not available

6.1.10 - Has any use been made of the World Heritage Strategy for Capacity Building at the property?

No use has been made of the World Heritage Strategy for Capacity Building

6.1.11 - If the World Heritage Strategy for Capacity Building has been used, please briefly describe what has been done.

6.1.12 - Are there site-specific capacity building plans or programmes that develop local expertise and that contribute to the transfer of skills for the conservation and management of the World Heritage property?

There is **no site-based** capacity building plan or programme in place; management is implemented by external staff and skills are not transferred

6.1.13 - Comments, conclusions and/or recommendations related to human resources, expertise and training

7. Scientific Studies and Research Projects

7.1 - Is there adequate knowledge (scientific or traditional) about the values and attributes of the World Heritage property to support planning, management and decision-making to ensure that Outstanding Universal Value is maintained?

Knowledge about the values and attributes of the World Heritage property is **adequate**

7.2 - Is there a planned programme of research at the property which is directed towards management needs and/or improving understanding of Outstanding Universal Value?

There is **considerable research** but it is **not directed towards management needs and/or improving understanding of Outstanding Universal Value**

7.3 - Are results from research programmes publicly available and disseminated?

Research **results are shared** with local communities and partners **but there is no active outreach** to national or international agencies

7.4 - Comments, conclusions and/or recommendations related to scientific studies and research projects

8. Education, Information and Awareness Building

8.1 - Please rate the awareness and understanding of the existence and justification for inscription of the World Heritage property amongst the following groups

Local communities	Fair
Local/municipal authorities	Poor
Indigenous peoples	Not applicable
Landowners	Poor
Women	Fair
Youth/children	Poor
Researchers	Good
Local visitors	Fair
National/international tourists	Fair
Tourism industry	Fair
Local businesses and industries	Poor
NGOs	Poor
Other specific groups	Not applicable
If you selected 'Other specific groups', please describe	

8.2 - Does the property have a heritage education programme(s) for children and/or youth, that can contribute to a better understanding of heritage, promote diversity and foster intercultural dialogue?

There is a **planned and effective education and awareness programme** for children and youth that contributes to the protection of the World Heritage property

8.3 - Who are the target audiences for education and awareness programmes at your property?

Local communities

Youth/children
Local Visitors
National/international tourists

8.4 - Please rate the adequacy of the following visitor facilities and services at the World Heritage property for education, information, interpretation and awareness building

Visitor centre	Not provided but needed
Site museum	Fair
Information booths	Poor
Guided tours	Good
Trails/routes	Good
Printed information materials	Good
Online (website, social media, etc.)	Fair
Transportation facilities	Poor
Other	Not needed
If 'Other' is selected, please specify	

8.5 - Comments, conclusions and/or recommendations related to education, information and awareness building

9. Visitor Management

9.1 - Please provide estimated annual visitor numbers (including national and international visitors) since the last Periodic Report

16819 / 13442 / 10859 / 24311 / 18817 /

9.2 - What information sources are used to collect visitor statistics?

Entry tickets and registries

9.3 - What is the average length stay of a visitor to the World Heritage property?

One to three hours

9.4 - Please provide the source of information

9.5 - What is the approximate average daily visitor expenditure? (Please provide an estimated monetary figure in USD)

0 / 0 / 0 / 5 / 0 / 5 /

9.6 - Please provide the source of information

9.7 - Does the management system/plan for the World Heritage property include a strategy with an action plan to manage visitors, tourism activity and its derived economic, socio-cultural and environmental impacts?

There is a **strategy** to manage visitors, tourism activity and its derived impacts on the World Heritage property but there are **some deficiencies in implementation**

9.8 - Please provide any comments relating to the answer provided above in question 9.7

9.9 - Is visitor use effectively managed to maintain the Outstanding Universal Value of the property?

There is **some management** of the visitor use of the World Heritage property

9.10 - Is the effectiveness of tourism management regularly monitored?

Yes, using a different system

If a different system, please specify

9.11 - How does the tourism industry cooperate with the site management to improve visitor experiences and maintain the Outstanding Universal Value of the World Heritage property?

There is **limited cooperation** between those responsible for the World Heritage property and the tourism industry to **present the Outstanding Universal Value and increase appreciation**

9.12 - How well is the information on the Outstanding Universal Value of the property presented and interpreted?

The presentation and interpretation of the Outstanding Universal Value of the property is **acceptable but improvements could be made**

9.13 - At how many locations is the World Heritage emblem displayed at the property?

In **one location** and **easily visible** to visitors

9.14 - How does visitor/tourism revenue (e.g. entry charges, permits) contribute to the management of the World Heritage property?

Fees are collected and make a **substantial contribution** to the management of the World Heritage property

9.15 - Are there locally driven sustainable tourism initiatives?

No

If 'Yes', please specify

9.16 - Are the benefits of tourism shared with local communities?

Yes

If 'Yes', please specify

9.17 - Comments, conclusions and/or recommendations related to visitation/tourism/public use of the World Heritage property**10. Monitoring****10.1 - Is there a monitoring programme at the property directed towards management needs and/or towards improving the understanding of the Outstanding Universal Value?**

There is a **comprehensive, integrated programme of monitoring**, which is relevant to management needs and/or improving understanding of the Outstanding Universal Value

10.2 - Is necessary information available in order to define key indicators for measuring the state of conservation and are they used in monitoring how the Outstanding Universal Value of the property is being maintained?

Information on the values of the World Heritage property is **adequate and key indicators have been defined** for measuring the state of conservation and **are being used in monitoring** of how the Outstanding Universal value of the property is being maintained

10.3 - Are key indicators defined and in place for the following principal aspects of the property?

	Extend of indicators	Not applicable	No indicators	Indicators have been defined but are not yet in use	Indicators are in place and in use since the last Periodic Reporting cycle
10.3.1	State of conservation				×
10.3.2	Effectiveness of the management system				×
10.3.3	Character of governance				×
10.3.4	Appropriate synergy with other conservation designations			×	
10.3.5	Contribution to sustainable development			×	
10.3.6	Capacity development				×

10.4 - Please provide information on relevant key indicators adopted at the property**10.5 - Please rate the level of involvement in monitoring of the following groups:**

World Heritage managers/coordinators and staff	Good
Local/municipal authorities	Good
Local communities	Fair
Indigenous peoples	Fair
Landowners	Fair
Women	Good
Researchers	Good
Tourism industry	Good
Local businesses and industry	Not applicable
NGOs	Not applicable
Other specific groups	Not applicable
If you selected 'Other specific groups', please specify	

10.6 - Has the State Party implemented relevant recommendations arising from the World Heritage Committee?

No relevant Committee recommendations to implement

10.7 - Please provide comments relevant to the implementation of recommendations from the World Heritage Committee.**10.8 - Comments, conclusions and/or recommendations related to Monitoring****11. Identification of Priority Management Needs**

11.1 - Identification of Priority Management Needs

5.1	Boundaries and Buffer Zones	
5.1.3	The property has no buffer zone	✕
5.1.4	The property has no known and recognised buffer zone	✕
5.2	Protective Measures	
5.2.4	The property has no buffer zone	✕
5.2.6	There is acceptable capacity/resources to enforce legislation and/or regulation in the World Heritage property but some deficiencies of enforcement remain	
5.3	Management System/Management Plan	
5.3.7	Some use has been made of the Policy Document on the Impacts of Climate Change on World Heritage Properties at the property	
5.3.9	Some use has been made of the Strategy for Reducing Risks from Disasters at World Heritage Properties at the property	
5.3.11	There is coordination between the range of administrative bodies involved in the management of the property, but it could be improved	
5.3.12	The management system/plan is only partially adequate to maintain the property's Outstanding Universal Value	
5.3.13	The management system at the property is only being partially implemented	
5.3.17	<ul style="list-style-type: none"> In a limited manner, the management system of the World Heritage property does provide ecosystem services/benefits to the local community (e.g. fresh air, water, food, medicinal plants) In a limited manner, the management system of the World Heritage property does integrate a human rights-based approach 	
6.1	Funding	
6.1.3	There is no budget for effective management of the World Heritage property despite an identified need	✕
6.1.7	Human resources partly meet the management needs of the World Heritage property	✕
6.1.10	No use has been made of the World Heritage Strategy for Capacity Development at the World Heritage property	
6.1.12	There is no site-based capacity building plan or programme in place; management is implemented by external staff and skills are not transferred	
7	Scientific Studies and Research Projects	
7.2	There is considerable research in the World Heritage property but it is not directed towards management needs and/or improving understanding of Outstanding Universal Value	✕
7.3	Research results are shared with local communities and partners but there is no active outreach to national or international agencies	✕
9	Visitor Management	
9.7	There is a strategy to manage visitors, tourism activity and its derived impacts on the World Heritage property but there are some deficiencies in implementation	✕
9.9	There is some management of the visitor use of the World Heritage property	✕
9.11	There is limited cooperation between those responsible for the World Heritage property and the tourism industry to present the Outstanding Universal Value and increase appreciation	
9.12	The presentation and interpretation of the Outstanding Universal Value of the property is acceptable but improvements could be made	✕
Please select 0 more issues.		
<input checked="" type="checkbox"/> Please save this question to reflect changes		

12. Summary and Conclusions

12.1. Summary - Factors affecting the Property

12.1.1 - Summary - Factors affecting the Property

4.7	Local conditions affecting physical fabric						
4.7.2	Relative humidity	So far, no criteria has been affected	Control by the RusseHistory Museum	Monitoring by the Russe History Museum	Open-ended	Russe History Museum	No problems identified
4.7.6	Water (rain/water table)	So far, no criteria has been affected	Control by the Russe History Museum	Monitoring by the Russe History Museum	Open-ended	Russe History Museum	No problems identified
4.8	Social/Cultural uses of heritage						

4.8.1	Ritual/Spiritual/Religious and associative uses	So far, no criteria has been affected	Control and permissions by the Russe History Museum	Monitoring by the Russe History Museum	Open-ended	Russe History Museum	No problems identified
4.8.6	Impacts of tourism/Visitation/Recreation	So far, no criteria has been affected	Control of the visitors	Control by the Russe History Museum	Open-ended	Russe History Museum	No problems identified
4.9	Other human activities						
4.9.1	Illegal activities	So far, no criteria has been affected	Control by the Russe History Museum	Monitoring by the Russe History Museum	Open-ended	Russe History Museum	No problems identified
4.10	Climate change and severe weather events						
4.10.1	Storms	So far, no criteria has been affected	Control by the Russe History Museum	Monitoring by the Russe History Museum	Open-ended	Russe History Museum	No problems identified
4.10.6	Temperature change	So far, no criteria has been affected	Control by the Russe History Museum	Monitoring by the Russe History Museum	Open-ended	Russe History Museum	No problems identified
4.11	Sudden ecological or geological events						
4.11.2	Earthquake	So far, no criteria has been affected	In the last six years there has been no earthquake of significant magnitude.	seismic monitoring	Open-ended	Bulgarian Academy of Sciences	In the last six years there has been no earthquake of significant magnitude.
4.11.5	Erosion and siltation/Deposition	So far, no criteria has been affected	Control by the Russe History Museum	Monitoring by the Russe History Museum	Open-ended	Russe History Museum	No problems identified
4.13	Management and institutional factors						
4.13.8	High impact research/monitoring activities	So far, no criteria has been affected	Not allowed	Not needed	Open-ended	Russe History Museum	No high impact research/monitoring activities

Summary - Factors affecting the Property **completed**

12.2. Summary - Management Needs

12.2.1 - Summary - Management Needs

5.1	Boundaries and Buffer Zones				
		Actions	Timeframe	Lead agency (and others involved)	More info / comment
	5.1.3	The property has no buffer zone	Not needed	open-ended	Ministry of Culture
5.1.4	The property has no known and recognised buffer zone	Not needed	open-ended	Ministry of Culture	The established boundaries of the property and the conservation measures under the current Bulgarian legislation have the status of mandatory measures for the management of the property.
5.2	Protective Measures				
5.2.4	The property has no buffer zone	Not needed	open-ended	Ministry of Culture	The established boundaries of the property and the conservation measures under the current Bulgarian legislation have the status of mandatory measures for the management of the property.
6.1	Funding				

6.1.3	There is no budget for effective management of the World Heritage property despite an identified need	Increased funding requested	4 years	Ministry of Culture	Increased funding requested
6.1.7	Human resources partly meet the management needs of the World Heritage property	Increased human resources requested	4 years	Ministry of Culture	Increased human resources requested

7	Scientific Studies and Research Projects				
7.2	There is considerable research in the World Heritage property but it is not directed towards management needs and/or improving understanding of Outstanding Universal Value	The research in the World Heritage property will be directed towards management needs and improving understanding of Outstanding Universal Value	4 years	Ministry of Culture and Bulgarian Academy of Sciences	A project
7.3	Research results are shared with local communities and partners but there is no active outreach to national or international agencies	Research results will be largely shared	2023-2026	Russe History Museum	A project

9	Visitor Management				
9.7	There is a strategy to manage visitors, tourism activity and its derived impacts on the World Heritage property but there are some deficiencies in implementation	Reinforcement of the strategy to manage visitors and tourism activity	2023-2028	Russe History Museum	A project
9.9	There is some management of the visitor use of the World Heritage property	Better management	2024-2028	Russe History Museum	A project
9.12	The presentation and interpretation of the Outstanding Universal Value of the property is acceptable but improvements could be made	A project for better presentation	2024-2028	A project	Russe History Museum

12.3. Conclusions on the State of Conservation of the Property

12.3.1 - Following the analysis undertaken for this report, what is the current state of Authenticity of the World Heritage property?

The Authenticity of the World Heritage property **has been preserved**

12.3.2 - Following the analysis undertaken for this report, what is the current state of Integrity of the World Heritage property?

The Integrity of the World Heritage property is **intact**

12.3.3 - Following the analysis undertaken for this report, what is the current state of the World Heritage property's Outstanding Universal Value?

The World Heritage property's Outstanding Universal Value has been **maintained**.

12.3.4 - What is the current state of the property's other values?

Other important cultural and/or natural values and the state of conservation of the World Heritage property are **intact**

12.3.5 - Comments, conclusions and/or recommendations related to the state of conservation of the property.

13. Impact of World Heritage Status

13.1 - Please rate the impacts of World Heritage status of the property in relation to the following areas

Conservation	Very positive
Research and monitoring	Very positive
Management effectiveness	Positive
Quality of life for local communities and indigenous peoples	No impact
Recognition	Positive
Education	Positive
Infrastructure development	No impact
Funding for the property	Positive
International cooperation	Positive
Political support for conservation	Positive
Legal/Policy framework	Positive
Advocacy	No impact
Institutional coordination	Positive
Security	No impact
Gender equality	No impact
Provision of ecosystem services/ benefits to local communities	No impact
Social inclusion and equity, and improvement of opportunities for all, irrespective of age, sex, disability, ethnicity, origin, religion, or economic or other status	No impact
Fostering inclusive local economic development and enhancing livelihood	Positive
Contributing to conflict prevention, including respect for cultural diversity within and around heritage properties	No impact
Other	Not applicable
If 'Other', please specify	

13.2 - Comments, conclusions and/or recommendations related to World Heritage status and its impacts

14. Good Practice in the Implementation of the World Heritage Convention

14.1 - Example of good practice in World Heritage protection, identification, conservation or management at the property level

14.2 - Define which topics are covered by this example of best practice at the property level

Sustainable Development

State of Conservation

Management

15. Assessment of the Periodic Reporting Exercise

15.1. Relevance of Periodic Reporting

15.1.1 - Has the Periodic Reporting process improved the understanding of the following?

The concept of Integrity and/or Authenticity
The property's Integrity and/or Authenticity
Management effectiveness to maintain the Outstanding Universal Value
Monitoring and reporting

15.1.2 - Please rate the follow-up to conclusions and recommendations from previous Periodic Reporting exercise by the following entities

State Party	Fair
Site Managers	Good
UNESCO World Heritage Centre	Not needed
Advisory Bodies (ICOMOS, IUCN, ICCROM)	Not needed

15.2. Use of Data

15.2.1 - How do the authorities in charge of the property plan to use the data recorded from this cycle of Periodic Reporting?

Revision of priorities/strategies/policies for the protection, management and conservation of heritage
Update of management plans
Awareness raising
Advocacy

15.2.2 - Comments on use of data from the Cycle of Periodic Reporting

15.3. Timing and resources

15.3.1 - Entities involved in the filling out of this online questionnaire (tick as many boxes as applicable)

Governmental institutions responsible for cultural and natural heritage
Site Manager/Coordinator World Heritage property staff
Focal points of other international conventions/programmes
UNESCO National Commission

15.3.2 - Has a gender balanced contribution and participation been considered in the filling out of this questionnaire?

Gender balance has **not been explicitly** considered or implemented in the process.

15.3.3 - Were you given adequate time (i.e. roughly ten months) to gather necessary information and to fill in this questionnaire?

Yes

15.3.4 - Please estimate the time (working hours) needed to complete this questionnaire

20 / 20 / 10 /

15.3.5 - Did you mobilise any additional resources to fill out this questionnaire?

	Additional resources	No	Yes
15.3.5.1	Human resources		×
15.3.5.2	Financial resources for organizing consultation meetings/ training		×

15.4. Format and content of the Periodic Report

15.4.1 - How accessible was the information required to complete this questionnaire?

Most required information was accessible.

15.4.2 - Was the questionnaire easy to use and clear to understand?

		Very Difficult	Difficult	Easy	Very easy
15.4.2.1	Ease of use of questionnaire		×		
15.4.2.2	Clarity of questions		×		

15.4.3 - Please provide suggestions for improvement of the Periodic Reporting questionnaire

15.5. Training and Guidance

15.5.1 - Please rate the level of support in terms of training and guidance from the following entities in completing this questionnaire

UNESCO World Heritage Centre	Good
UNESCO (other sectors/field offices)	Not applicable
UNESCO National Commission	Good
ICOMOS International	Not applicable
IUCN International	Not applicable
ICCROM international/regional	Not applicable
ICOMOS national/regional	Not applicable
IUCN national/regional	Not applicable

15.5.2 - Please rate the level of support for completing the Periodic Reporting questionnaire from the following entities

UNESCO World Heritage Centre	Good
State Party Representative (national Focal Point)	Good
UNESCO other sectors (e.g. field office)	Fair
National Commission for UNESCO	Good
ICOMOS International	Not applicable
ICCROM International/regional	Not applicable
ICOMOS national/regional	Not applicable
IUCN national/regional	Not applicable
IUCN International	Not applicable

15.5.3 - Were the online training resources prepared by the World Heritage Centre regarding Periodic Reporting adequate for you to complete this questionnaire?

Not applicable (i.e. I did not use these resources)

15.5.4 - If you found that the online training resources were not adequate, what changes would you like to see implemented?

15.6. Actions that will require formal consideration by the World Heritage Committee

15.6.1 - Summary of actions that will require formal consideration by the World Heritage Committee

No item were proposed for update

15.7. Comments, conclusions and/or recommendations related to the Assessment of the Periodic Reporting Exercise

15.7.1 - Comments, conclusions and/or recommendations related to the Assessment of the Periodic Reporting Exercise

15.7.2 - Thank you for having filled in all the questions. Please contact your National Focal Point for validation.