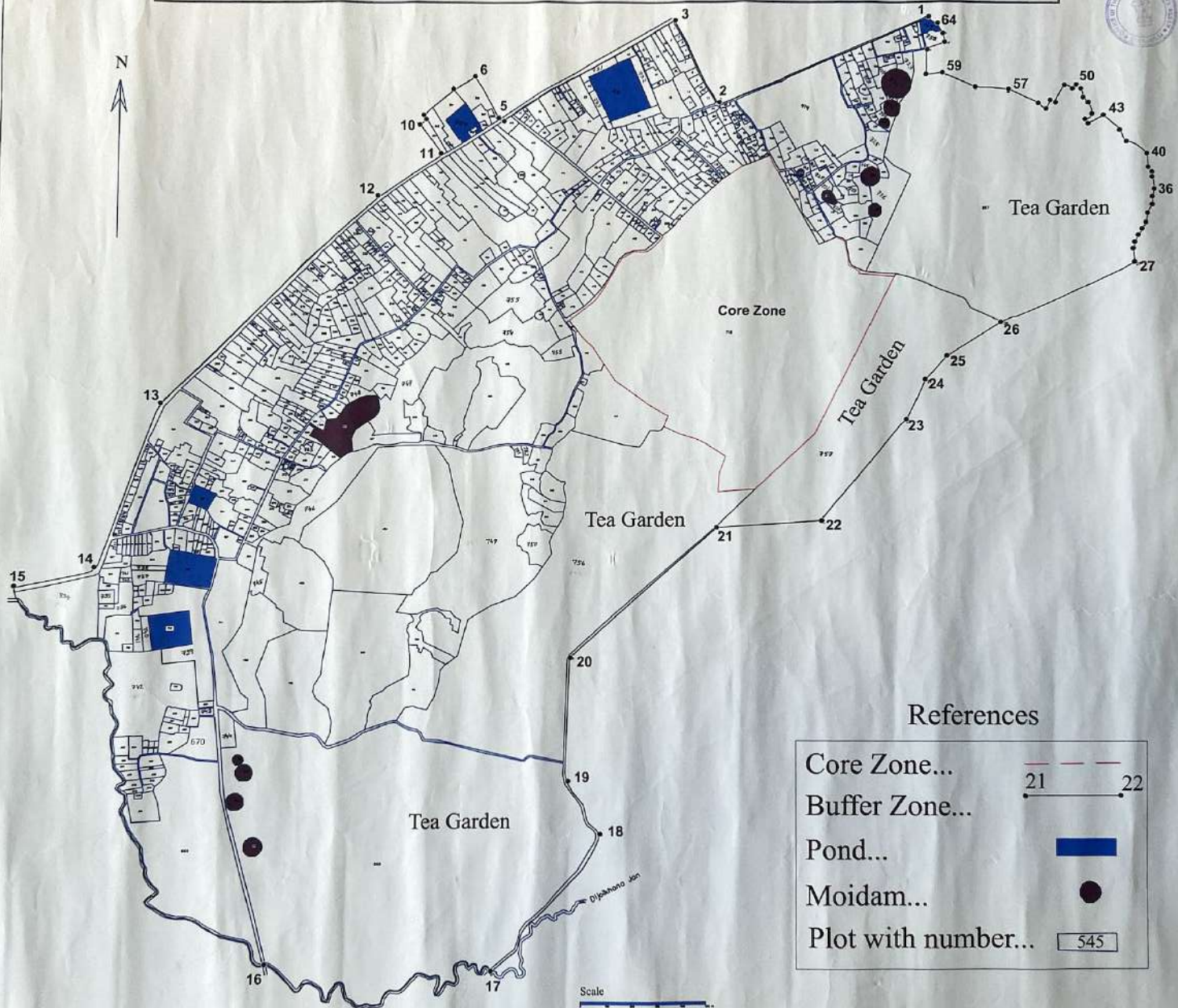


MAP SHOWING THE PROPOSED UNESCO HERITAGE SITE CHARAIDEO MOIDAM AND ITS ADJACENT AREA



List of GPS coordinates of Buffer Zone

| LONGITUDE | LATITUDE | Point ID |
|--------------------|--------------------|----------|
| 94° 53' 03.4283" E | 26° 57' 06.1115" N | 1 |
| 94° 52' 32.4470" E | 26° 56' 55.0935" N | 2 |
| 94° 52' 25.8532" E | 26° 57' 06.4328" N | 3 |
| 94° 52' 00.5424" E | 26° 56' 53.5415" N | 4 |
| 94° 51' 59.8319" E | 26° 56' 53.8647" N | 5 |
| 94° 51' 56.3944" E | 26° 56' 59.3151" N | 6 |
| 94° 51' 53.2318" E | 26° 56' 57.9748" N | 7 |
| 94° 51' 48.7942" E | 26° 56' 54.2903" N | 8 |
| 94° 51' 49.2175" E | 26° 56' 53.8592" N | 9 |
| 94° 51' 48.3004" E | 26° 56' 53.0538" N | 10 |
| 94° 51' 51.5624" E | 26° 56' 49.0696" N | 11 |
| 94° 51' 42.2389" E | 26° 56' 43.7119" N | 12 |
| 94° 51' 10.4737" E | 26° 56' 16.7247" N | 13 |
| 94° 51' 01.1100" E | 26° 55' 15.4173" N | 14 |
| 94° 50' 48.3046" E | 26° 55' 53.1303" N | 15 |
| 94° 51' 25.8718" E | 26° 55' 03.8997" N | 16 |
| 94° 51' 58.3743" E | 26° 55' 02.3646" N | 17 |
| 94° 52' 14.1658" E | 26° 55' 19.4963" N | 18 |
| 94° 52' 09.4648" E | 26° 55' 25.5793" N | 19 |
| 94° 52' 10.0903" E | 26° 55' 42.2315" N | 20 |
| 94° 52' 31.8175" E | 26° 55' 59.2744" N | 21 |
| 94° 52' 47.0694" E | 26° 55' 59.9495" N | 22 |
| 94° 52' 59.6743" E | 26° 56' 12.9936" N | 23 |
| 94° 53' 02.5263" E | 26° 56' 18.2475" N | 24 |
| 94° 53' 05.6722" E | 26° 56' 21.3472" N | 25 |
| 94° 53' 13.7400" E | 26° 56' 25.7388" N | 26 |
| 94° 53' 33.2055" E | 26° 56' 33.0779" N | 27 |
| 94° 53' 33.0422" E | 26° 56' 34.7918" N | 28 |
| 94° 53' 33.1855" E | 26° 56' 35.7892" N | 29 |
| 94° 53' 33.7198" E | 26° 56' 36.7126" N | 30 |
| 94° 53' 34.2557" E | 26° 56' 37.4334" N | 31 |
| 94° 53' 34.8879" E | 26° 56' 38.2439" N | 32 |
| 94° 53' 35.1684" E | 26° 56' 39.5936" N | 33 |
| 94° 53' 35.8733" E | 26° 56' 40.6560" N | 34 |
| 94° 53' 35.9859" E | 26° 56' 41.7831" N | 35 |
| 94° 53' 36.2660" E | 26° 56' 42.7700" N | 36 |
| 94° 53' 36.0639" E | 26° 56' 44.3617" N | 37 |
| 94° 53' 36.0086" E | 26° 56' 44.9741" N | 38 |
| 94° 53' 35.4447" E | 26° 56' 45.6180" N | 39 |
| 94° 53' 35.2757" E | 26° 56' 47.4689" N | 40 |
| 94° 53' 32.0209" E | 26° 56' 49.2012" N | 41 |
| 94° 53' 31.0485" E | 26° 56' 50.7429" N | 42 |
| 94° 53' 28.7661" E | 26° 56' 52.9840" N | 43 |
| 94° 53' 26.6073" E | 26° 56' 51.9609" N | 44 |
| 94° 53' 26.1688" E | 26° 56' 52.4772" N | 45 |
| 94° 53' 27.1307" E | 26° 56' 53.1750" N | 46 |
| 94° 53' 26.4507" E | 26° 56' 54.0104" N | 47 |
| 94° 53' 25.7640" E | 26° 56' 55.3335" N | 48 |
| 94° 53' 25.4382" E | 26° 56' 56.5403" N | 49 |
| 94° 53' 24.9879" E | 26° 56' 57.1912" N | 50 |
| 94° 53' 24.5179" E | 26° 56' 56.6900" N | 51 |
| 94° 53' 23.2456" E | 26° 56' 57.2533" N | 52 |
| 94° 53' 21.9115" E | 26° 56' 54.7745" N | 53 |
| 94° 53' 20.9992" E | 26° 56' 55.1687" N | 54 |
| 94° 53' 20.5264" E | 26° 56' 53.8444" N | 55 |
| 94° 53' 19.2465" E | 26° 56' 54.6130" N | 56 |
| 94° 53' 14.9133" E | 26° 56' 56.2345" N | 57 |
| 94° 53' 10.0961" E | 26° 56' 56.7160" N | 58 |
| 94° 53' 05.2054" E | 26° 56' 53.0466" N | 59 |
| 94° 53' 01.5853" E | 26° 56' 58.6433" N | 60 |
| 94° 53' 03.3674" E | 26° 57' 01.9705" N | 61 |
| 94° 53' 06.0232" E | 26° 57' 02.8368" N | 62 |
| 94° 53' 05.6040" E | 26° 57' 04.1011" N | 63 |
| 94° 53' 04.5932" E | 26° 57' 05.5048" N | 64 |

References

- Core Zone... 21 — 22
- Buffer Zone...
- Pond...
- Moidam...
- Plot with number...

verified
 (M. L. M.)
 29/12/23

verified all data and found correct.

29/12/23
 Circle Officer
 Assam, India

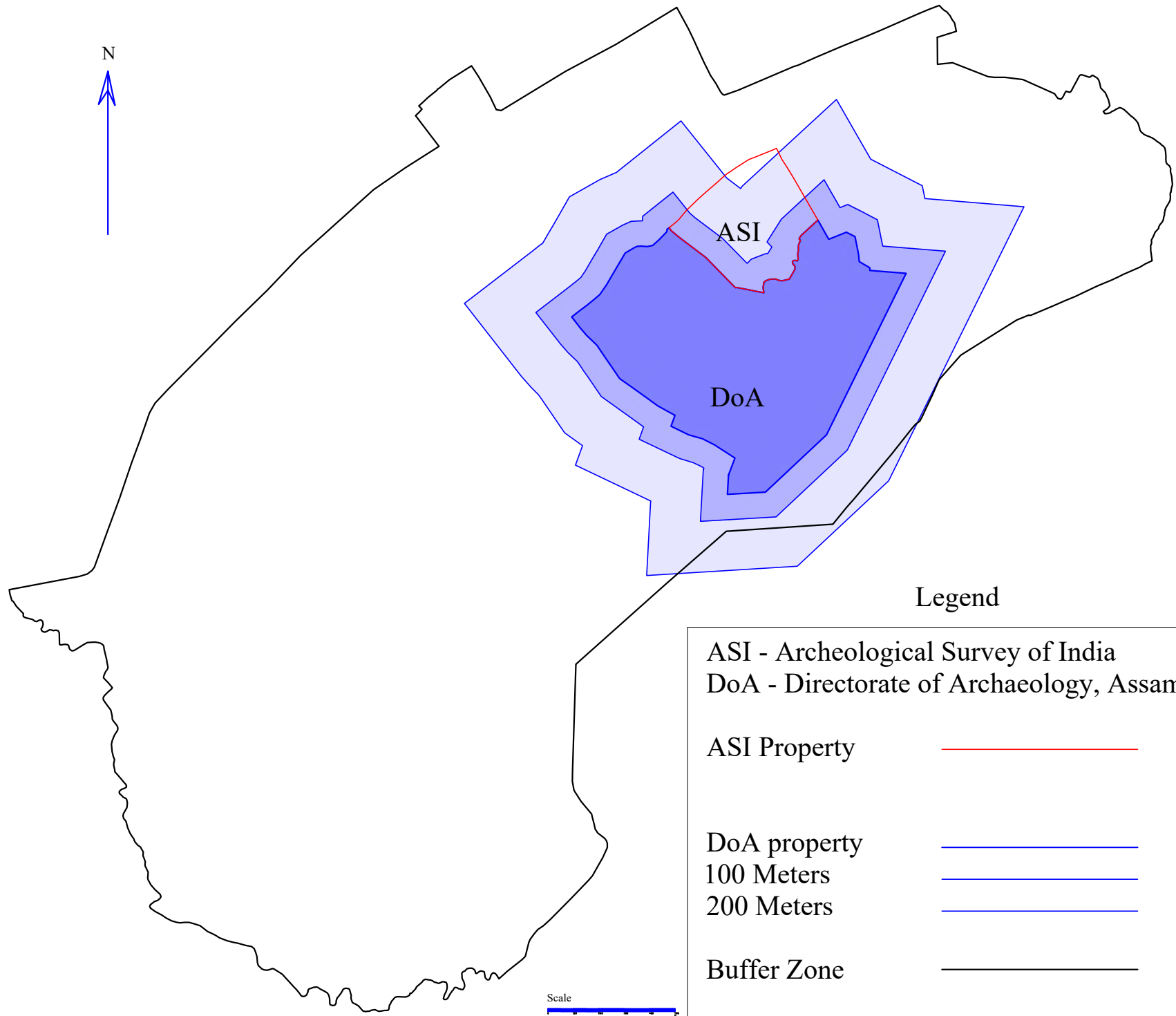
Recommended on the basis of
 field verification conducted
 30/12/23
 District Commissioner
 Assam

Prepared by
 Dipantra Sanyal
 29/12/23





Checked the coordinates etc.
 29/12/23
 Asst. Director of Survey
 Assam, India

Map showing Jurisdiction of DoA, Prohibited area (100 meters) and Regulated area (200 meters)

N



Legend

- ASI - Archeological Survey of India
- DoA - Directorate of Archaeology, Assam
- ASI Property 
- DoA property 
- 100 Meters 
- 200 Meters 
- Buffer Zone 