





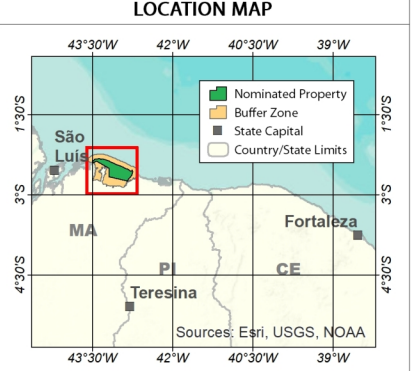


MAP KEY

-  Nominated Property
-  Buffer Zone
-  Reference points
-  Shoreline
-  Lagoon
-  River




Parque Nacional
dos
Lençóis Maranhenses

WORLD HERITAGE NOMINATION

**MAP 02 - PROPERTY LIMITS
AND BUFFER ZONE**

SOURCES: Brazilian Systematic Mapping Scale 1:250.000 - Instituto Brasileiro de Geografia e Estatística/IBGE (<http://geoftp.ibge.gov.br/>)
Ministério do Meio Ambiente (<http://mapas.mma.gov.br/ibgeo/datadownload.htm>)

DATUM:	WGS84	MAP SCALE:	1:350.000	SHEET SIZE:	ISO A3
DATE:	June/2018	PREPARATION:	www.mosaicoambiental.com.br		

