









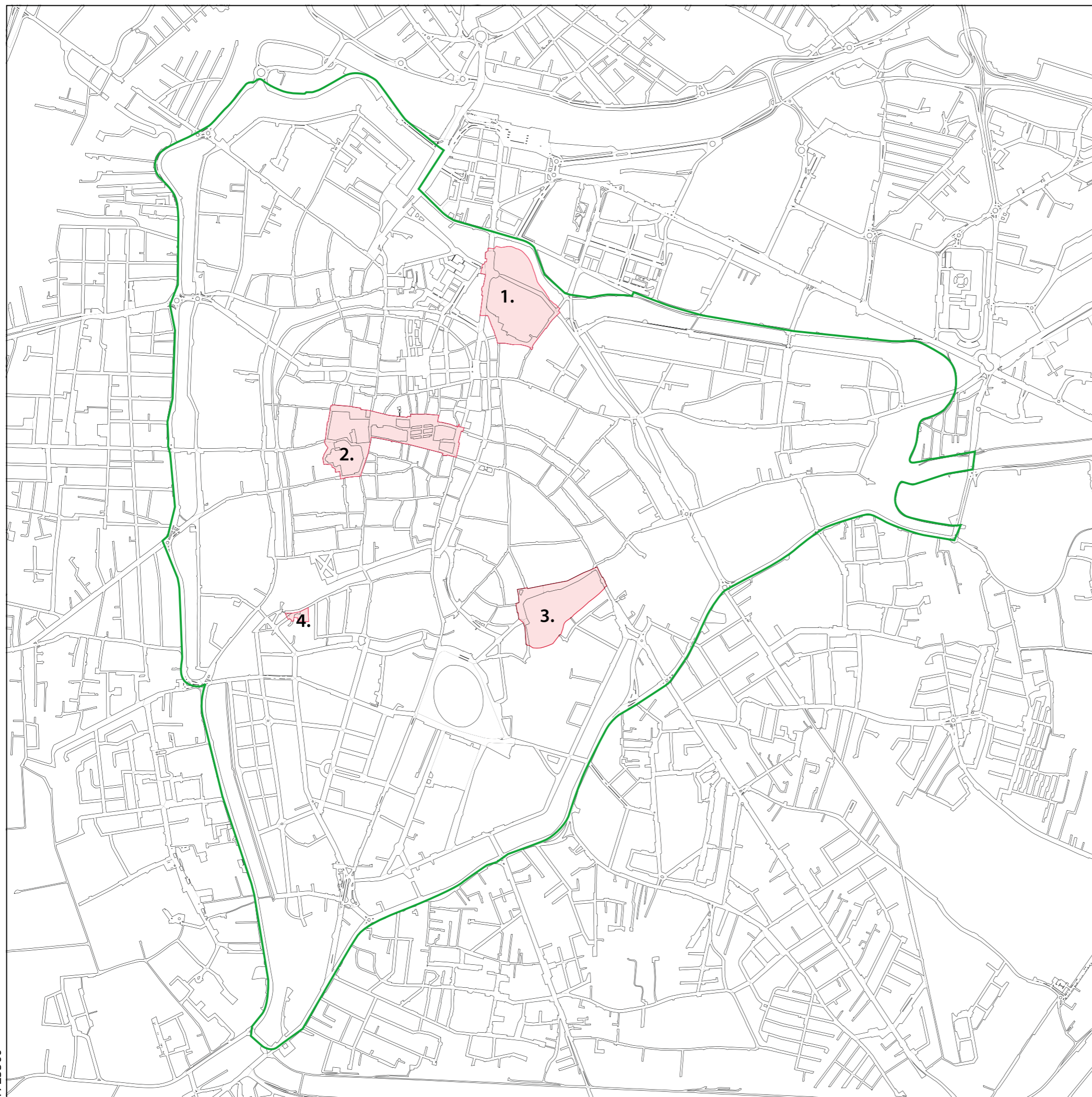
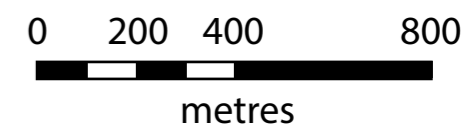
**MAP 00**

Map of the Buffer Zone with the four Component parts



**Legend**

-  Buffer Zone (about 530 ha)
-  Nominated Property
-  1. Scrovegni and Eremitani (7.18 ha)
-  2. Palazzo della Ragione Carraresi Palace, Baptistry and associated Piazzas (7.34 ha)
-  3. Complex of Buildings associated with the Basilica of St. Anthony (5.19 ha)
-  4. San Michele (0.25 ha)











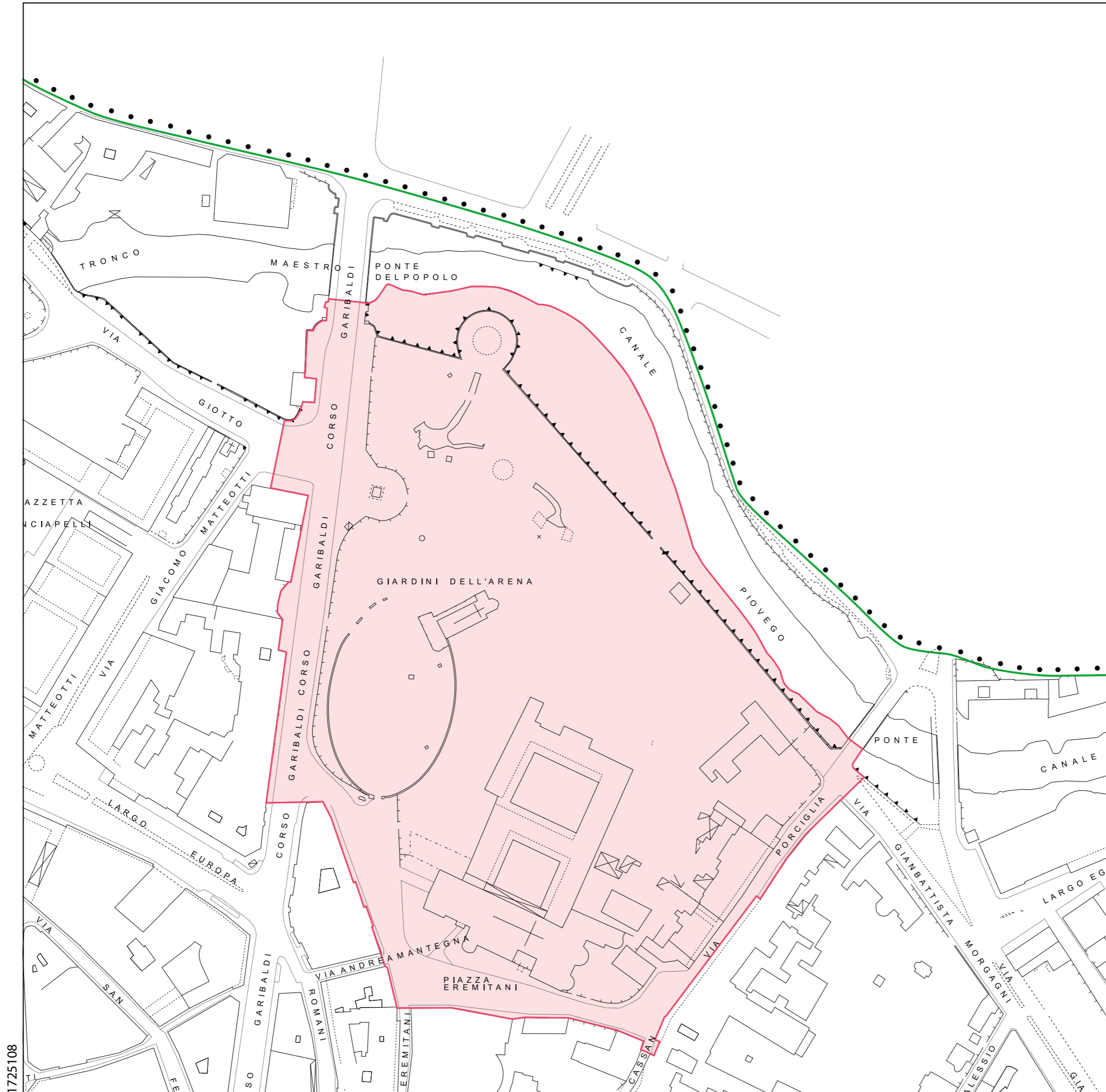
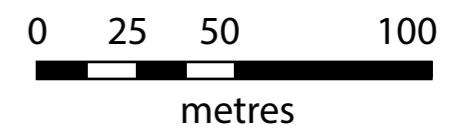
**MAP 01**

Map of Component part 1  
Scrovegni and Eremitani



**Legend**

-  Buffer Zone  
(about 530 ha)
-  Nominated Property
-  1. Scrovegni and Eremitani  
(7.18 ha)
-  2. Palazzo della Ragione  
Carraresi Palace, Baptistry  
and associated Piazzas (7.34 ha)
-  3. Complex of Buildings  
associated with the Basilica  
of St. Anthony (5.19 ha)
-  4. San Michele  
(0.25 ha)











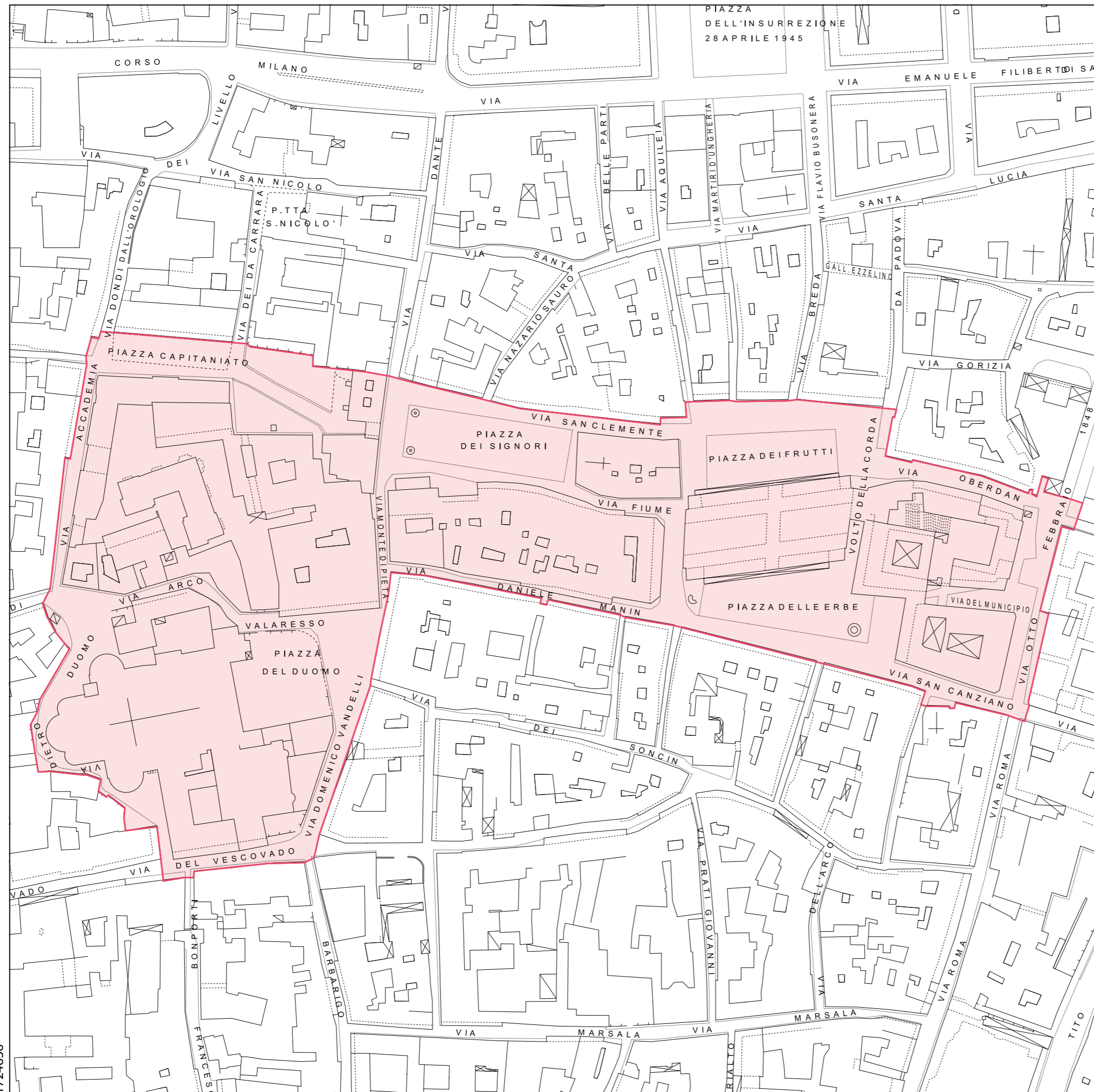
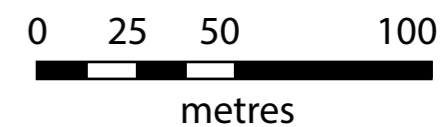
**MAP 02**

Map of Component part 2  
Palazzo della Ragione,  
Carraresi Palace, Baptistery  
and associated Piazzas



**Legend**

-  Buffer Zone  
(about 530 ha)
-  Nominated Property
-  1. Scrovegni and Eremitani  
(7.18 ha)
-  2. Palazzo della Ragione  
Carraresi Palace, Baptistery  
and associated Piazzas (7.34 ha)
-  3. Complex of Buildings  
associated with the Basilica  
of St. Anthony (5.19 ha)
-  4. San Michele  
(0.25 ha)











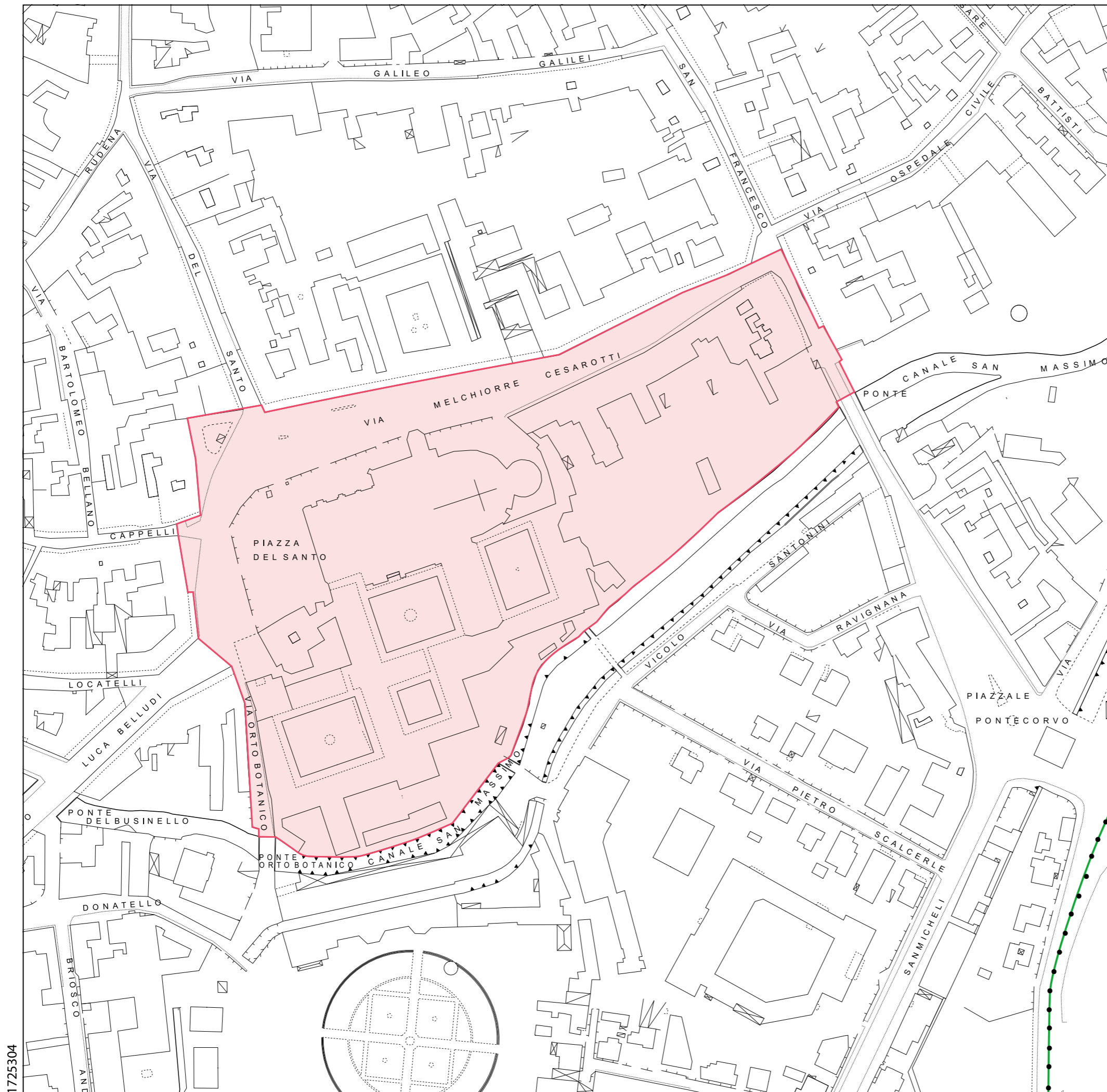
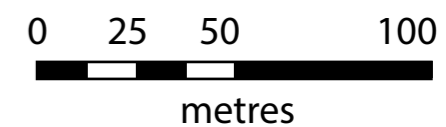
**MAP 03**

Map of Component part 3  
Buildings associated with the  
Basilica of St. Anthony



**Legend**

-  Buffer Zone (about 530 ha)
-  Nominated Property
-  1. Scrovegni and Eremitani (7.18 ha)
-  2. Palazzo della Ragione Carraresi Palace, Baptistry and associated Piazzas (7.34 ha)
-  3. Complex of Buildings associated with the Basilica of St. Anthony (5.19 ha)
-  4. San Michele (0.25 ha)











**MAP 04**

**Map of Component part 4  
San Michele**



**Legend**

-  Buffer Zone  
(about 530 ha)
-  Nominated Property
-  1. Scrovegni and Eremitani  
(7.18 ha)
-  2. Palazzo della Ragione  
Carraresi Palace, Baptistry  
and associated Piazzas (7.34 ha)
-  3. Complex of Buildings  
associated with the Basilica  
of St. Anthony (5.19 ha)
-  4. San Michele  
(0.25 ha)

