Maps

The nominated property *The Great Spas of Europe* is situated in seven European countries: **Austria, Belgium**, the **Czech Republic, France, Germany, Italy,** and the **United Kingdom**.

The Great Spas of Europe

1. *Baden bei Wien*
2. *Spa*
3. *Františkovy Lázně*
4. *Karlovy Vary*
5. *Mariánské Lázně*
6. *Vichy*
7. *Bad Ems*
8. *Baden-Baden*
9. *Bad Kissingen*
10. *Montecatini Terme*
11. *City of Bath*

The following maps show the boundaries of all component parts and their buffer zones. For further maps see the Atlas supplied as part of this nomination documentation.

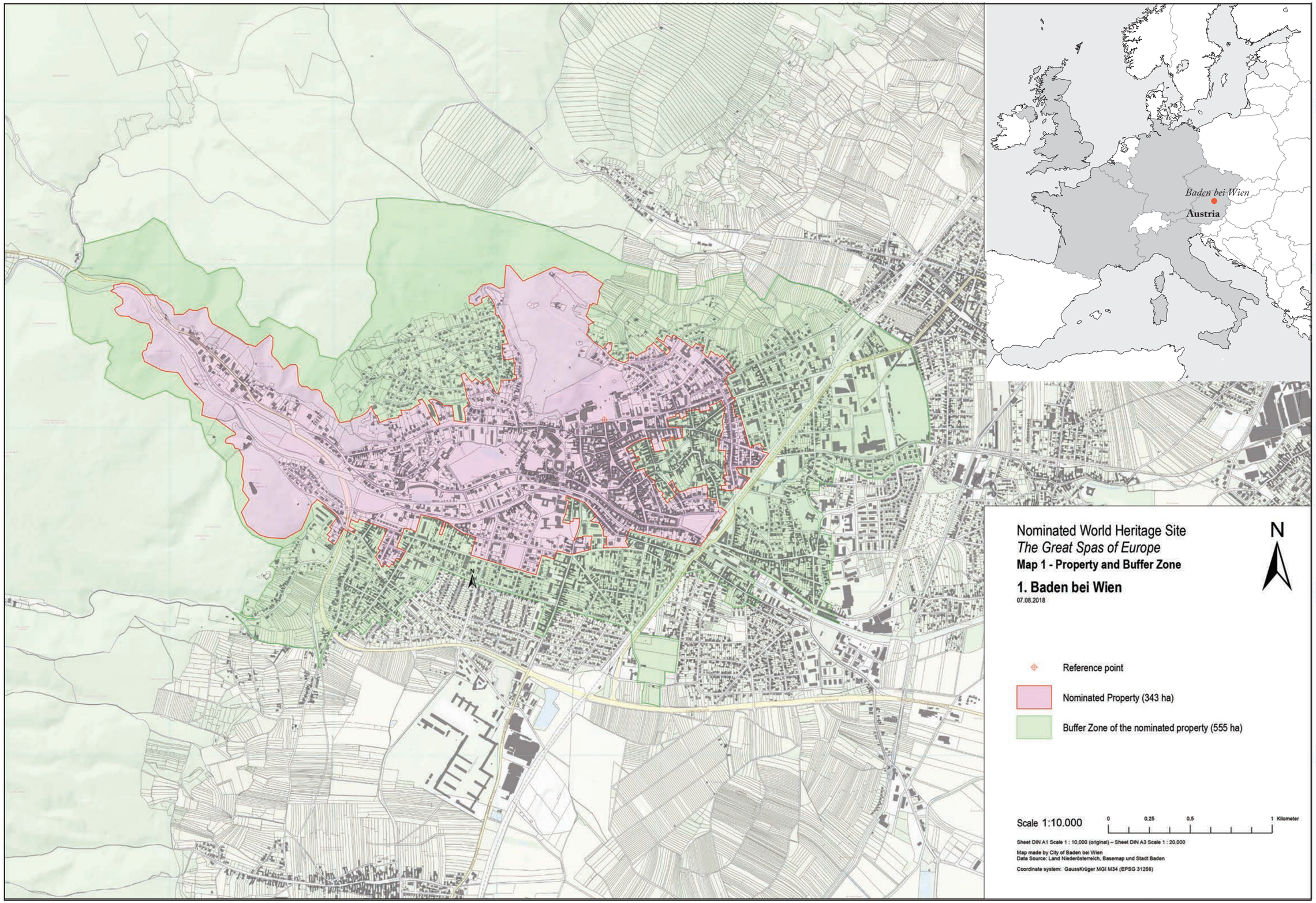
Baden bei Wien
Austria
Nominated World Heritage Site
The Great Spas of Europe
Map 1 - Property and Buffer Zone
1. Baden bei Wien
07.08.2018
N
Reference point
Nominated Property (343 ha)
Buffer Zone of the nominated property (555 ha)
Scale 1:10.000
0
0,25
0,5
1 Kilometer
Sheet DIN A1 Scale 1 : 10,000 (original) – Sheet DIN A3 Scale 1 : 20,000
Map made by City of Baden bei Wien
Data Source: Land Niederösterreich, Basemap und Stadt Baden
Coordinate system: GaussKrüger MGI M34 (EPSG 31256)

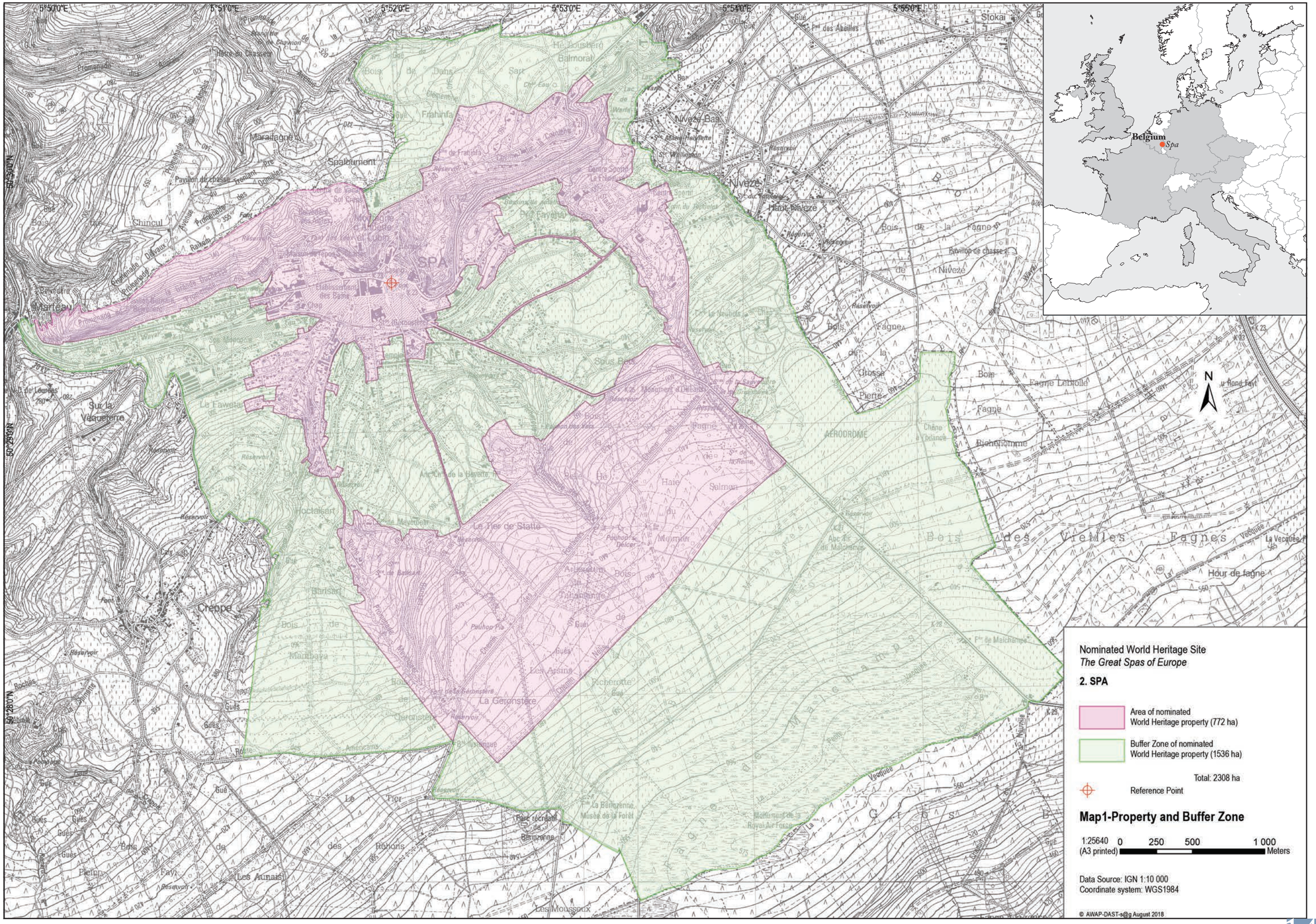
5°50'0"E
5°51'0"E
5°52'0"E
5°53'0"E
5°54'0"E
5°55'0"E
50°30'0"N
50°29'0"N
50°28'0"N
SPA
Belgium
Spa
Nominated World Heritage Site
The Great Spas of Europe
2. SPA
Area of nominated World Heritage property (772 ha)
Buffer Zone of nominated World Heritage property (1536 ha)
Total: 2308 ha
Reference Point
Map1-Property and Buffer Zone
1:25640 (A3 printed)
0 250 500 1 000 Meters
Data Source: IGN 1:10 000
Coordinate system: WGS1984
© AWAP-DAST-s@g August 2018

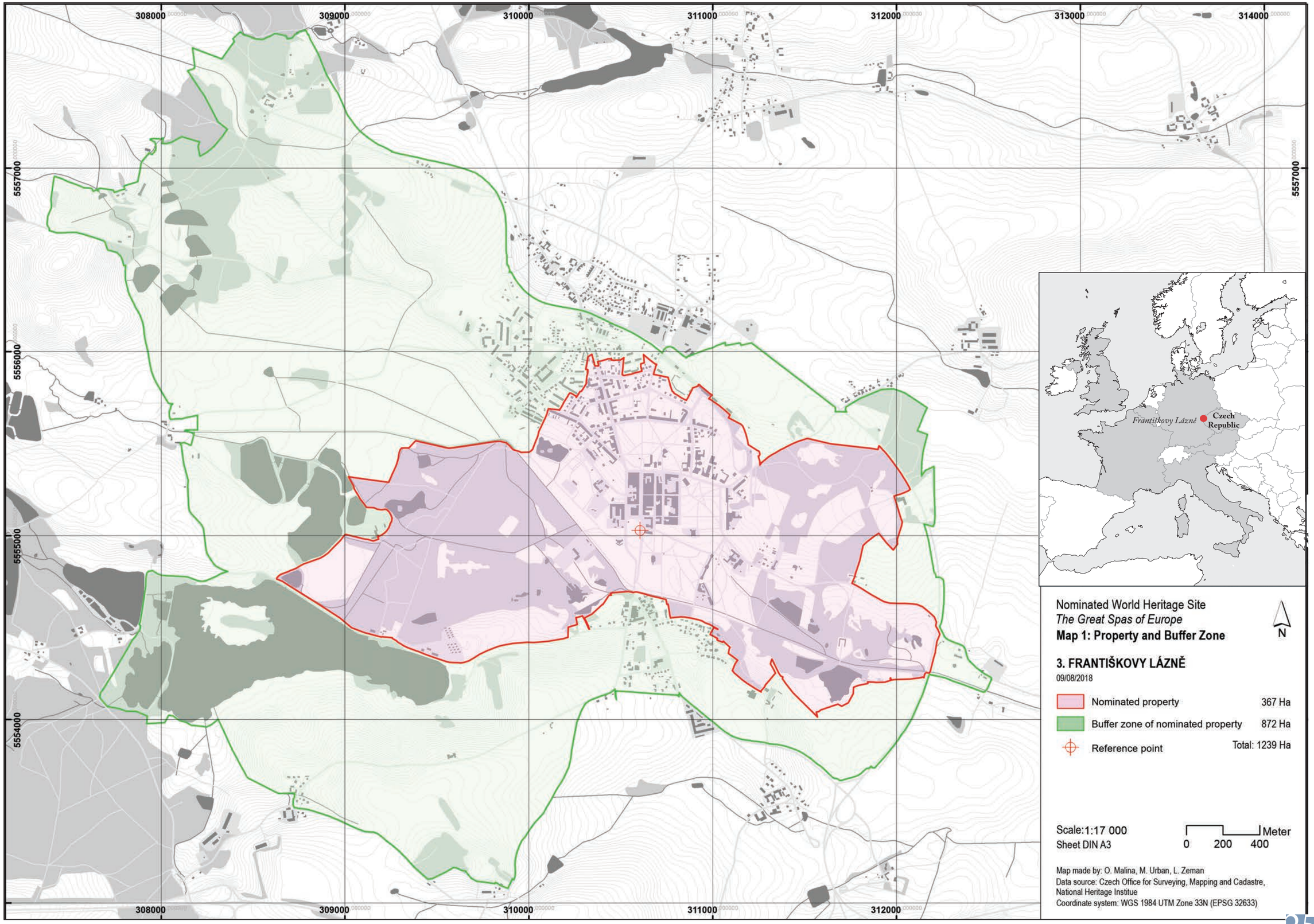
308000
309000
310000
311000
312000
313000
314000
5557000
5556000
5555000
5554000
Františkovy Lázně
Czech Republic
Nominated World Heritage Site
The Great Spas of Europe
Map 1: Property and Buffer Zone
N
3. FRANTIŠKOVY LÁZNĚ
09/08/2018
Nominated property 367 Ha
Buffer zone of nominated property 872 Ha
Reference point
Total: 1239 Ha
Scale:1:17 000
Sheet DIN A3
0 200 400 Meter
Map made by: O. Malina, M. Urban, L. Zeman
Data source: Czech Office for Surveying, Mapping and Cadastre, National Heritage Institue
Coordinate system: WGS 1984 UTM Zone 33N (EPSG 32633)

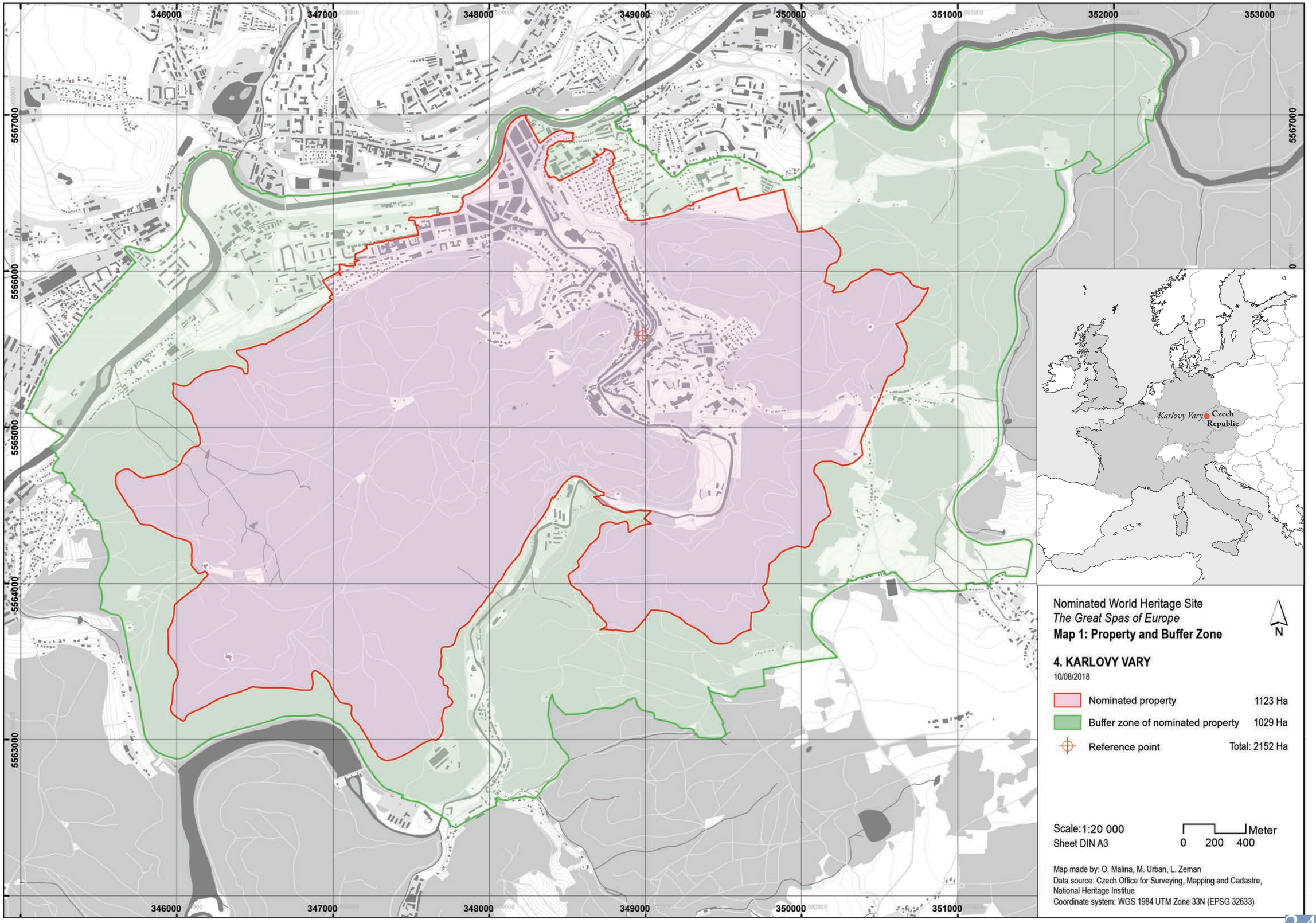
346000
347000
348000
349000
350000
351000
352000
353000
5567000
5566000
5565000
5564000
5563000
Karlovy Vary
Czech Republic
Nominated World Heritage Site
The Great Spas of Europe
Map 1: Property and Buffer Zone
N
4. KARLOVY VARY
10/08/2018
Nominated property 1123 Ha
Buffer zone of nominated property 1029 Ha
Reference point Total: 2152 Ha
Scale:1:20 000
Sheet DIN A3
0 200 400 Meter
Map made by: O. Malina, M. Urban, L. Zeman
Data source: Czech Office for Surveying, Mapping and Cadastre, National Heritage Institue
Coordinate system: WGS 1984 UTM Zone 33N (EPSG 32633)

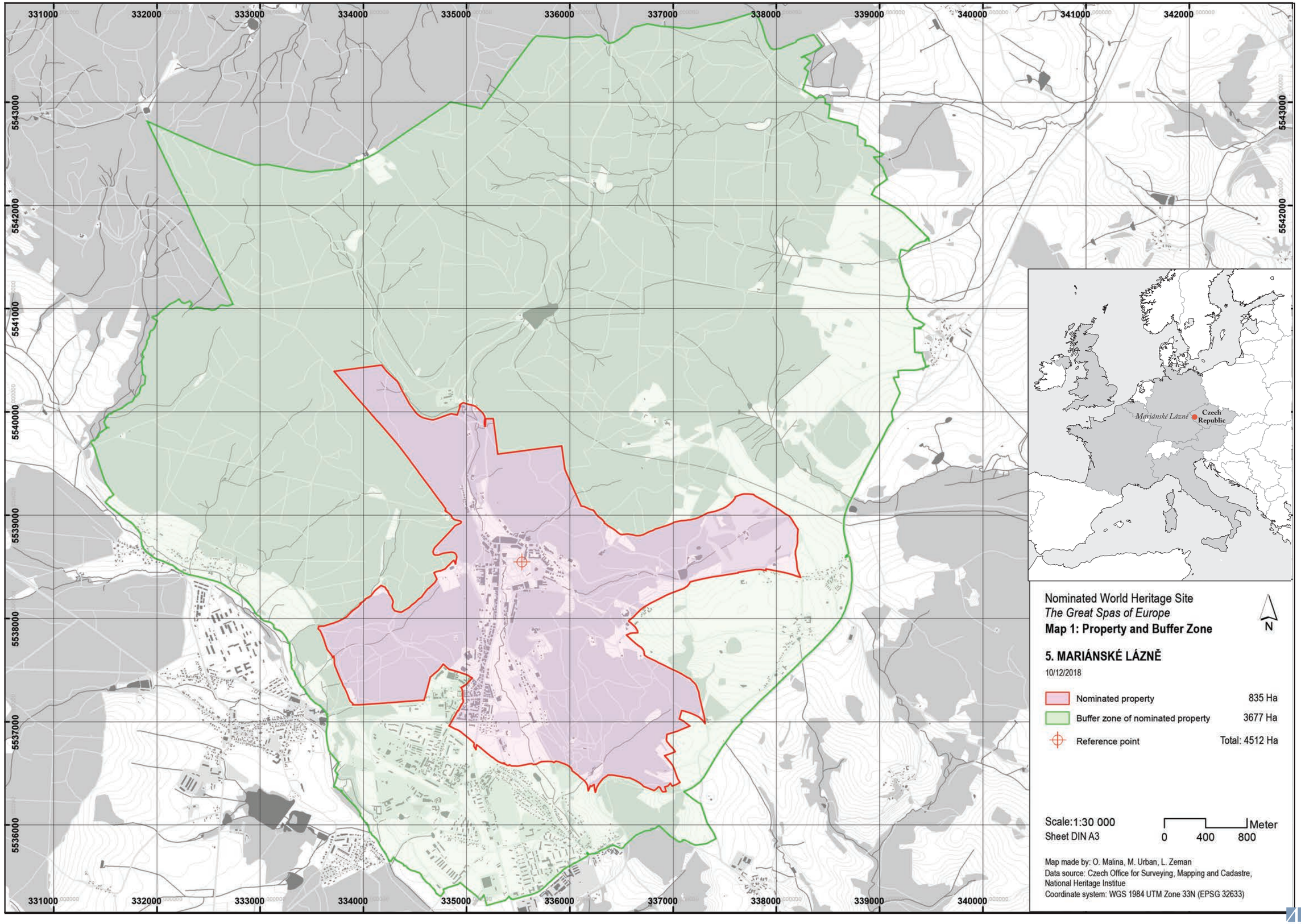
331000
332000
333000
334000
335000
336000
337000
338000
339000
340000
341000
342000
5543000
5542000
5541000
5540000
5539000
5538000
5537000
5536000
Mariánské Lázně
Czech Republic
Nominated World Heritage Site
The Great Spas of Europe
Map 1: Property and Buffer Zone
N
5. MARIÁNSKÉ LÁZNĚ
10/12/2018
Nominated property 835 Ha
Buffer zone of nominated property 3677 Ha
Reference point Total: 4512 Ha
Scale:1:30 000
Sheet DIN A3
Meter
0 400 800
Map made by: O. Malina, M. Urban, L. Zeman
Data source: Czech Office for Surveying, Mapping and Cadastre, National Heritage Institue
Coordinate system: WGS 1984 UTM Zone 33N (EPSG 32633)

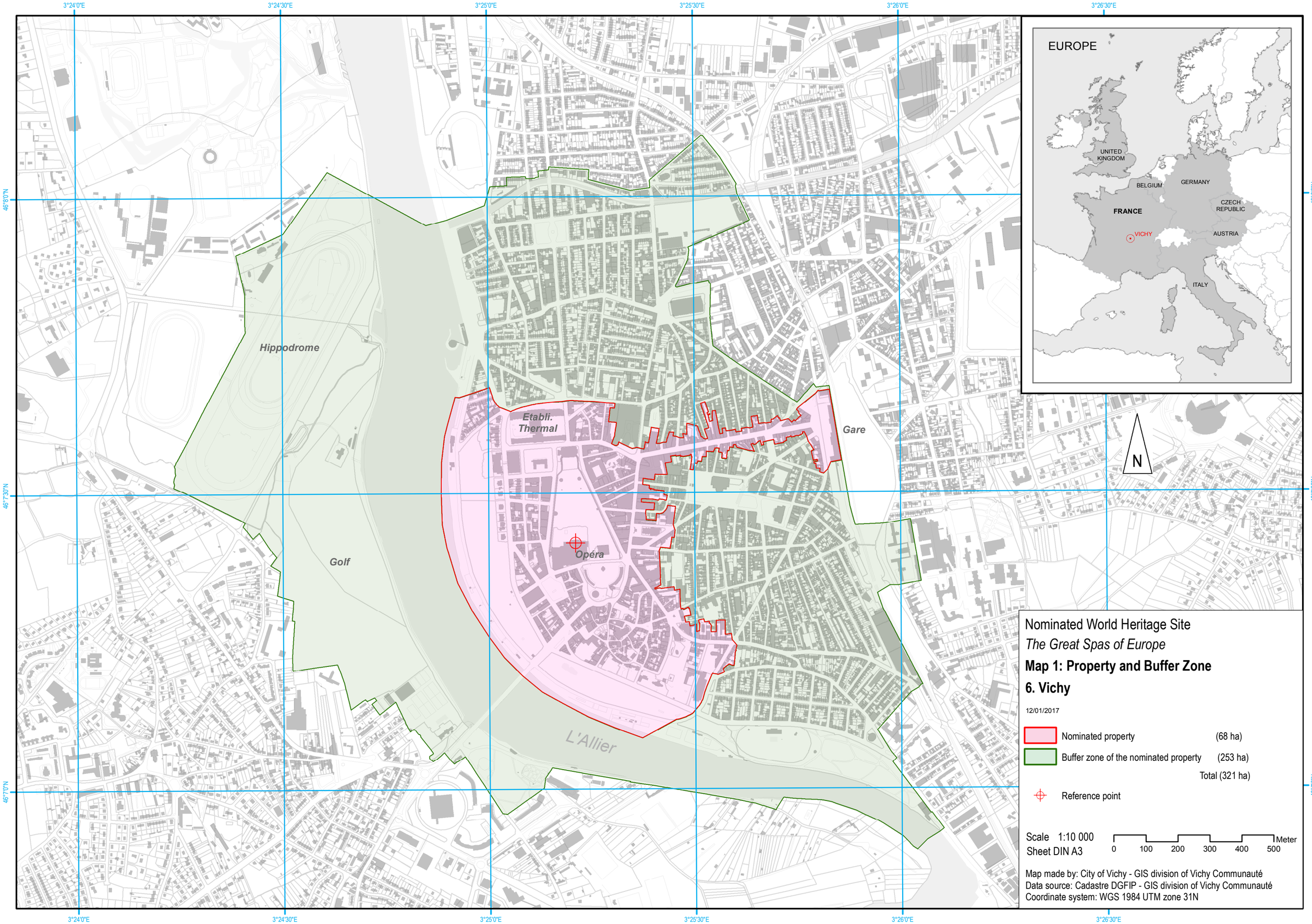
3°24'0"E
3°24'30"E
3°25'0"E
3°25'30"E
3°26'0"E
3°26'30"E
46°8'0"N
46°7'30"N
46°7'0"N
Hippodrome
Golf
Etabli.
Thermal
Opéra
Gare
L'Allier
EUROPE
UNITED KINGDOM
BELGIUM
GERMANY
FRANCE
CZECH REPUBLIC
VICHY
AUSTRIA
ITALY
N
Nominated World Heritage Site
The Great Spas of Europe
Map 1: Property and Buffer Zone
6. Vichy
12/01/2017
Nominated property (68 ha)
Buffer zone of the nominated property (253 ha)
Total (321 ha)
Reference point
Scale 1:10 000
Sheet DIN A3
0 100 200 300 400 500 Meter
Map made by: City of Vichy - GIS division of Vichy Communauté
Data source: Cadastre DGFIP - GIS division of Vichy Communauté
Coordinate system: WGS 1984 UTM zone 31N

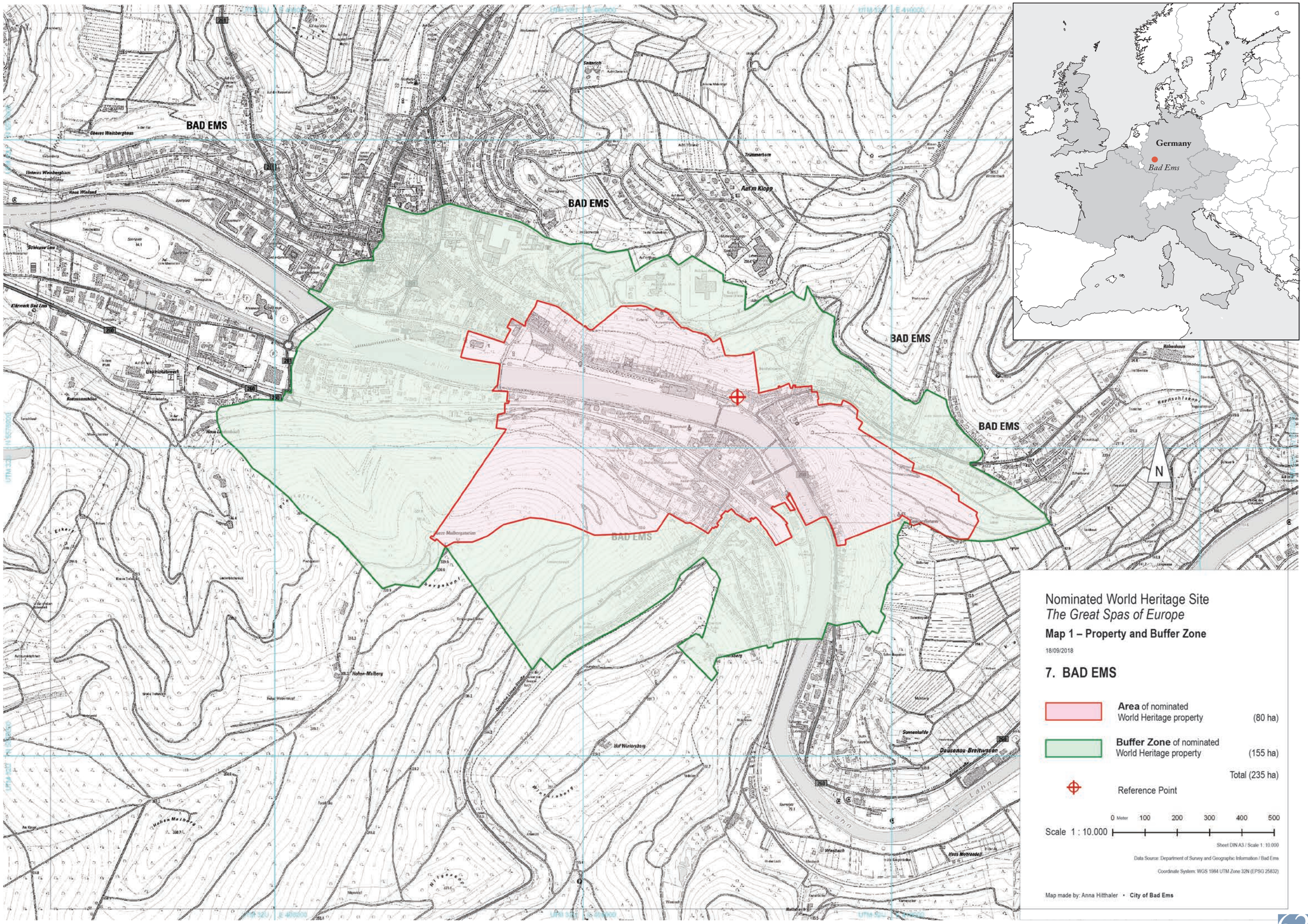
BAD EMS
BAD EMS
BAD EMS
BAD EMS
BAD EMS
Germany
Bad Ems
N
Nominated World Heritage Site
The Great Spas of Europe
Map 1 – Property and Buffer Zone
18/09/2018
7. BAD EMS
Area of nominated World Heritage property (80 ha)
Buffer Zone of nominated World Heritage Property (155 ha)
Total (235 ha)
Reference Point
Scale 1 : 10.000
0 Meter 100 200 300 400 500
Sheet DIN A3 / Scale 1 : 10.000
Data Source: Department of Survey and Geographic Information / Bad Ems
Coordinate System: WGS 1984 UTM Zone 32N (EPSG 25832)
Map made by: Anna Hitthaler • City of Bad Ems

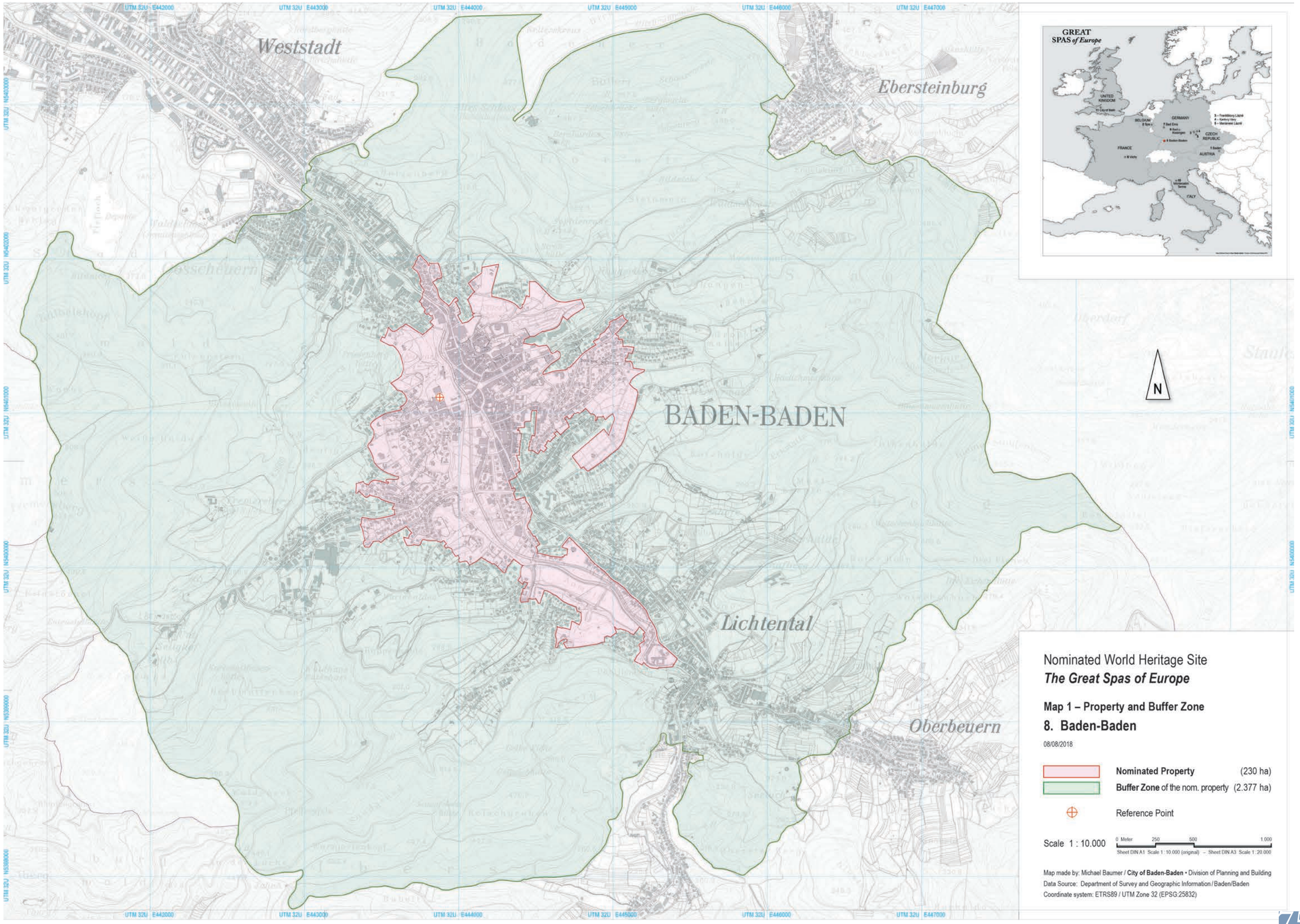
Weststadt
Ebersteinburg
BADEN-BADEN
Lichtental
Oberbeuern
GREAT SPAS of Europe
UNITED KINGDOM
BELGIUM
GERMANY
FRANCE
CZECH REPUBLIC
AUSTRIA
ITALY
N
Nominated World Heritage Site
The Great Spas of Europe
Map 1 – Property and Buffer Zone
8. Baden-Baden
08/08/2018
Nominated Property (230 ha)
Buffer Zone of the nom. property (2.377 ha)
Reference Point
Scale 1 : 10.000
0 Meter 250 500 1.000
Sheet DIN A1 Scale 1 : 10.000 (original) – Sheet DIN A3 Scale 1 : 20.000
Map made by: Michael Baumer / City of Baden-Baden • Division of Planning and Building
Data Source: Department of Survey and Geographic Information / Baden/Baden
Coordinate system: ETRS89 / UTM Zone 32 (EPSG:25832)

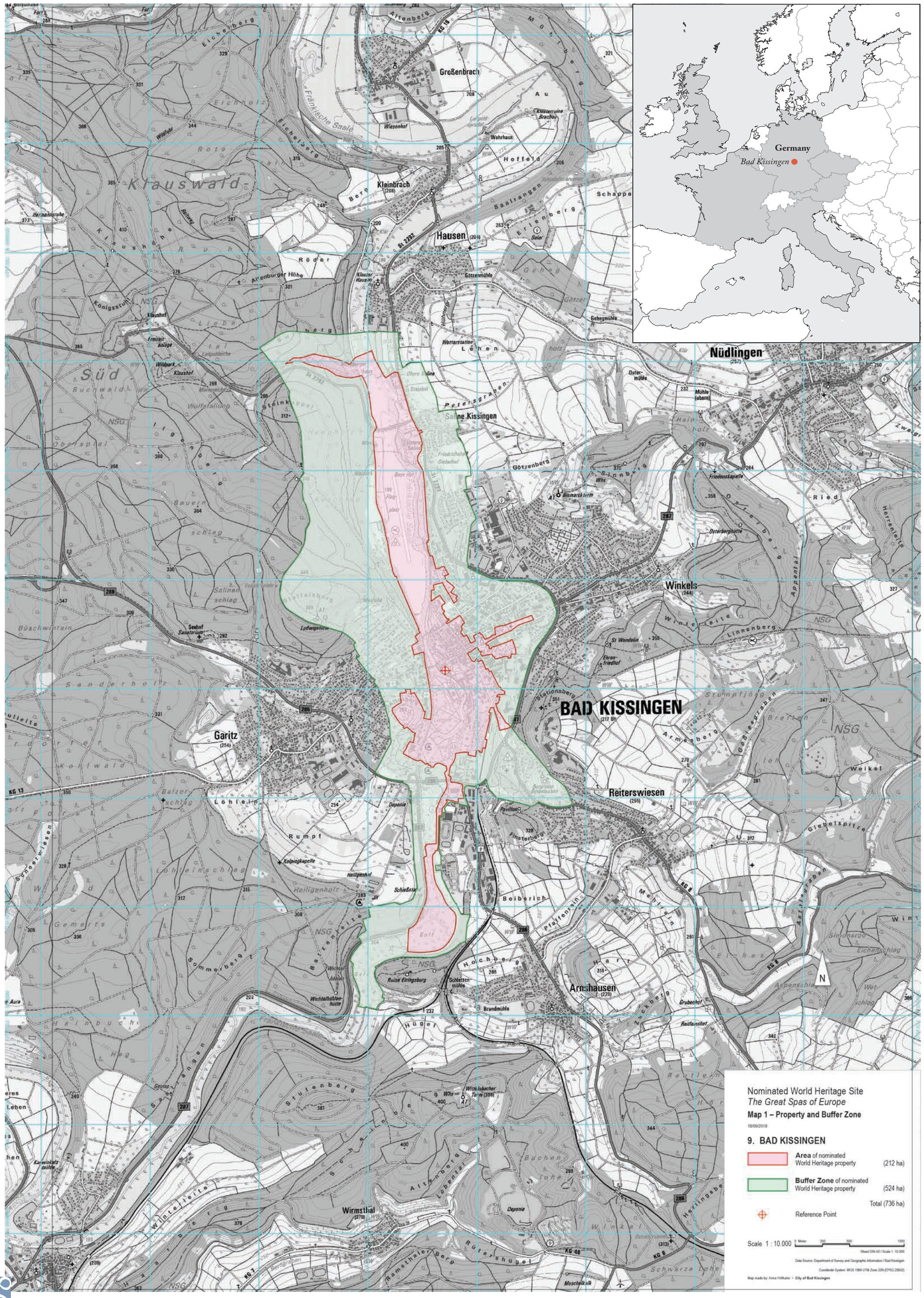
Germany
Bad Kissingen
Großenbrach
Kleinbrach
Hausen
Nüdlingen
BAD KISSINGEN
Garitz
Winkels
Reiterswiesen
Arnshausen
Wirmsthal
Klauswald
Süd
Nominated World Heritage Site
The Great Spas of Europe
Map 1 – Property and Buffer Zone
18/09/2018
9. BAD KISSINGEN
Area of nominated World Heritage property (212 ha)
Buffer Zone of nominated World Heritage property (524 ha)
Total (736 ha)
Reference Point
Scale 1 : 10.000
Sheet DIN A0 / Scale 1 : 10.000
Data Source: Department of Survey and Geographic Information / Bad Kissingen
Coordinate System: WGS 1984 UTM Zone 32N (EPSG:25832)
Map made by: Anna Hilfhaler • City of Bad Kissingen

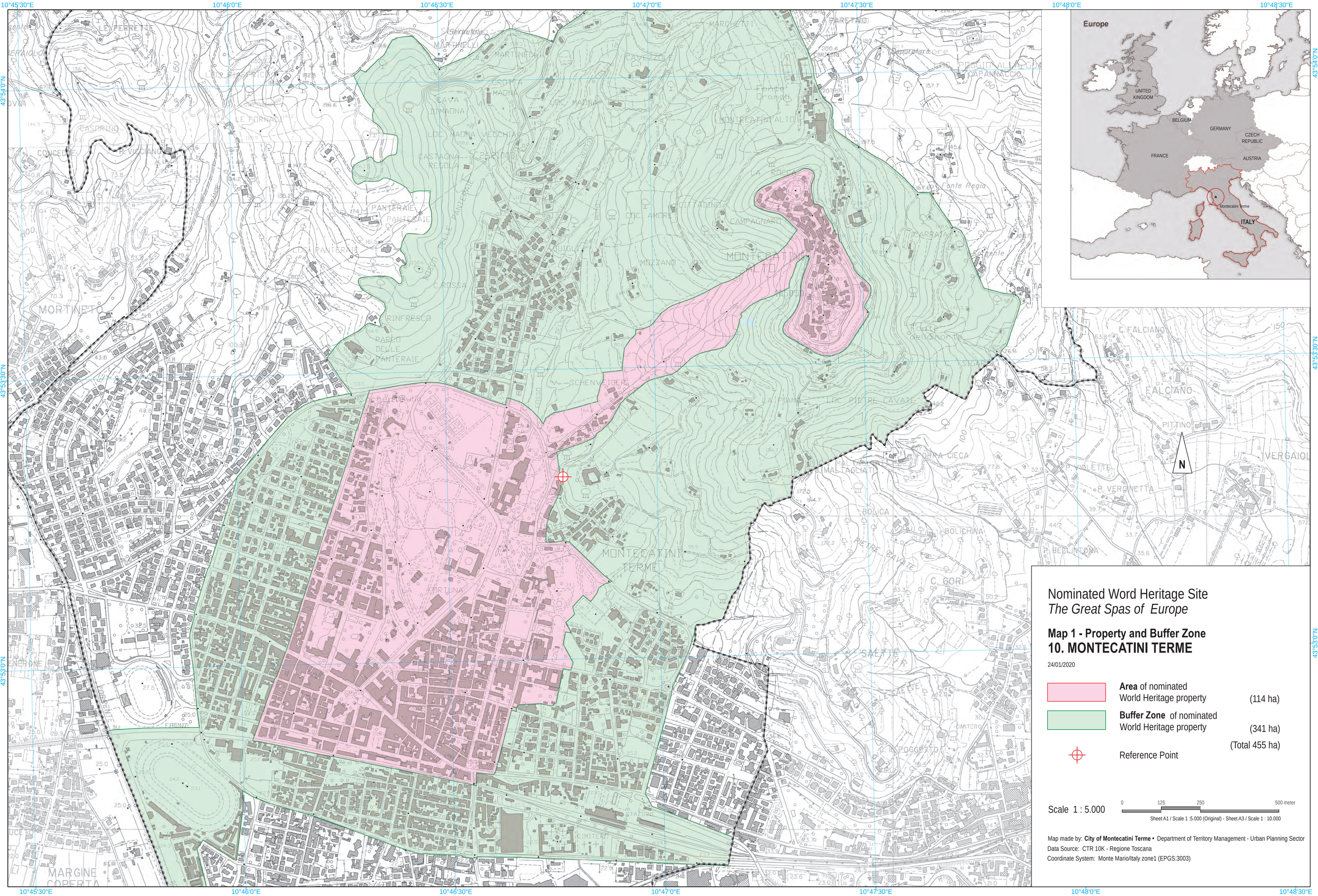
10°45'30"E
10°46'0"E
10°46'30"E
10°47'0"E
10°47'30"E
10°48'0"E
10°48'30"E
43°54'0"N
43°53'30"N
43°53'0"N
Europe
UNITED KINGDOM
BELGIUM
GERMANY
CZECH REPUBLIC
FRANCE
AUSTRIA
Montecatini Terme
ITALY
MONTECATINI ALTO
MONTECATINI TERME
MORTINETO
FALCIANO
MARGINE COPERTA
N
Nominated Word Heritage Site
The Great Spas of Europe
Map 1 - Property and Buffer Zone
10. MONTECATINI TERME
24/01/2020
Area of nominated World Heritage property (114 ha)
Buffer Zone of nominated World Heritage property (341 ha)
(Total 455 ha)
Reference Point
Scale 1 : 5.000
0 125 250 500 meter
Sheet A1 / Scale 1 :5.000 (Original) - Sheet A3 / Scale 1 : 10.000
Map made by: City of Montecatini Terme • Department of Territory Management - Urban Planning Sector
Data Source: CTR 10K - Regione Toscana
Coordinate System: Monte Mario/Italy zone1 (EPGS:3003)

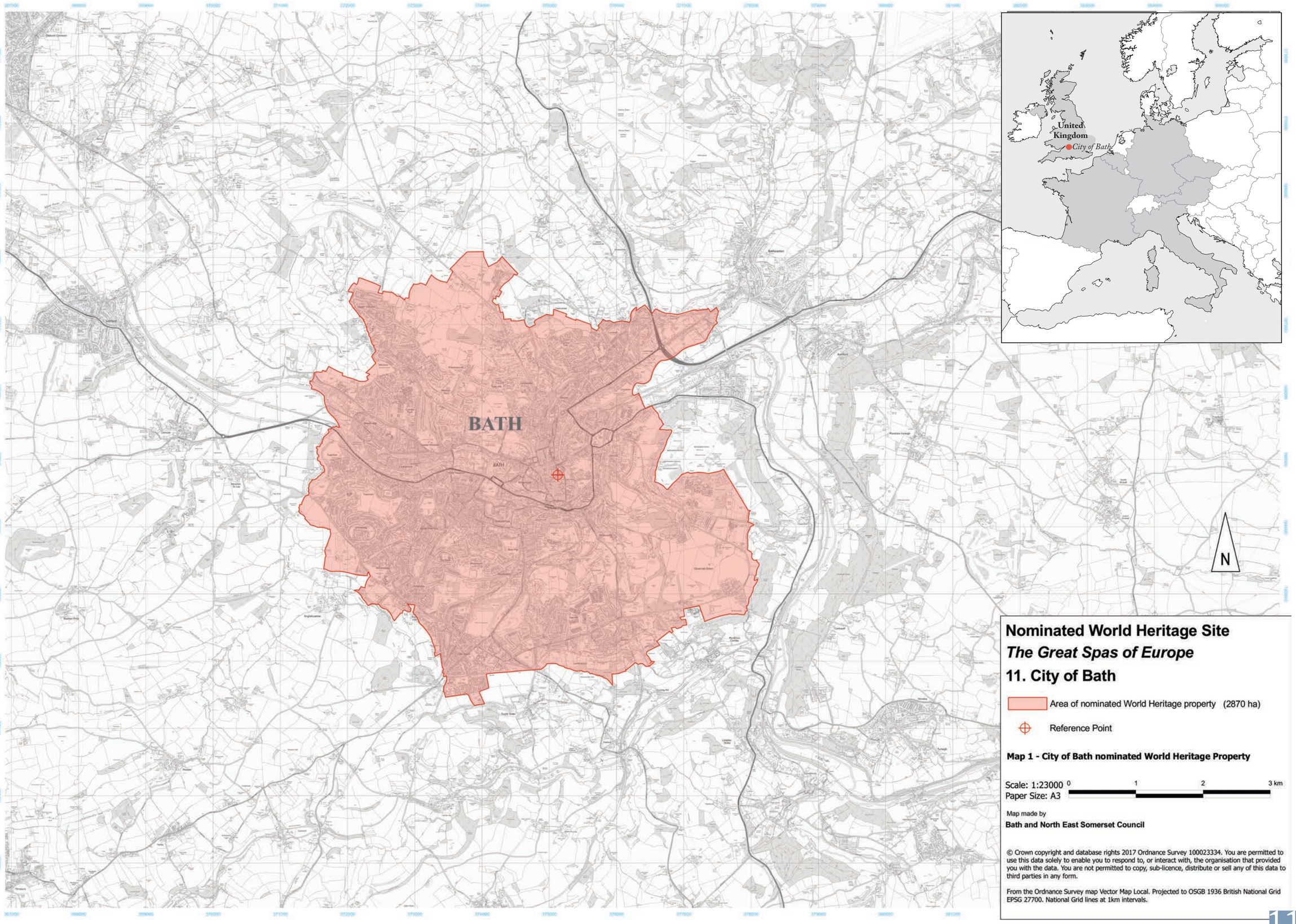
BATH
United Kingdom
City of Bath
N
Nominated World Heritage Site
The Great Spas of Europe
11. City of Bath
Area of nominated World Heritage property (2870 ha)
Reference Point
Map 1 - City of Bath nominated World Heritage Property
Scale: 1:23000
Paper Size: A3
0
1
2
3 km
Map made by
Bath and North East Somerset Council
© Crown copyright and database rights 2017 Ordnance Survey 100023334. You are permitted to use this data solely to enable you to respond to, or interact with, the organisation that provided you with the data. You are not permitted to copy, sub-licence, distribute or sell any of this data to third parties in any form.
From the Ordnance Survey map Vector Map Local. Projected to OSGB 1936 British National Grid EPSG 27700. National Grid lines at 1km intervals.