

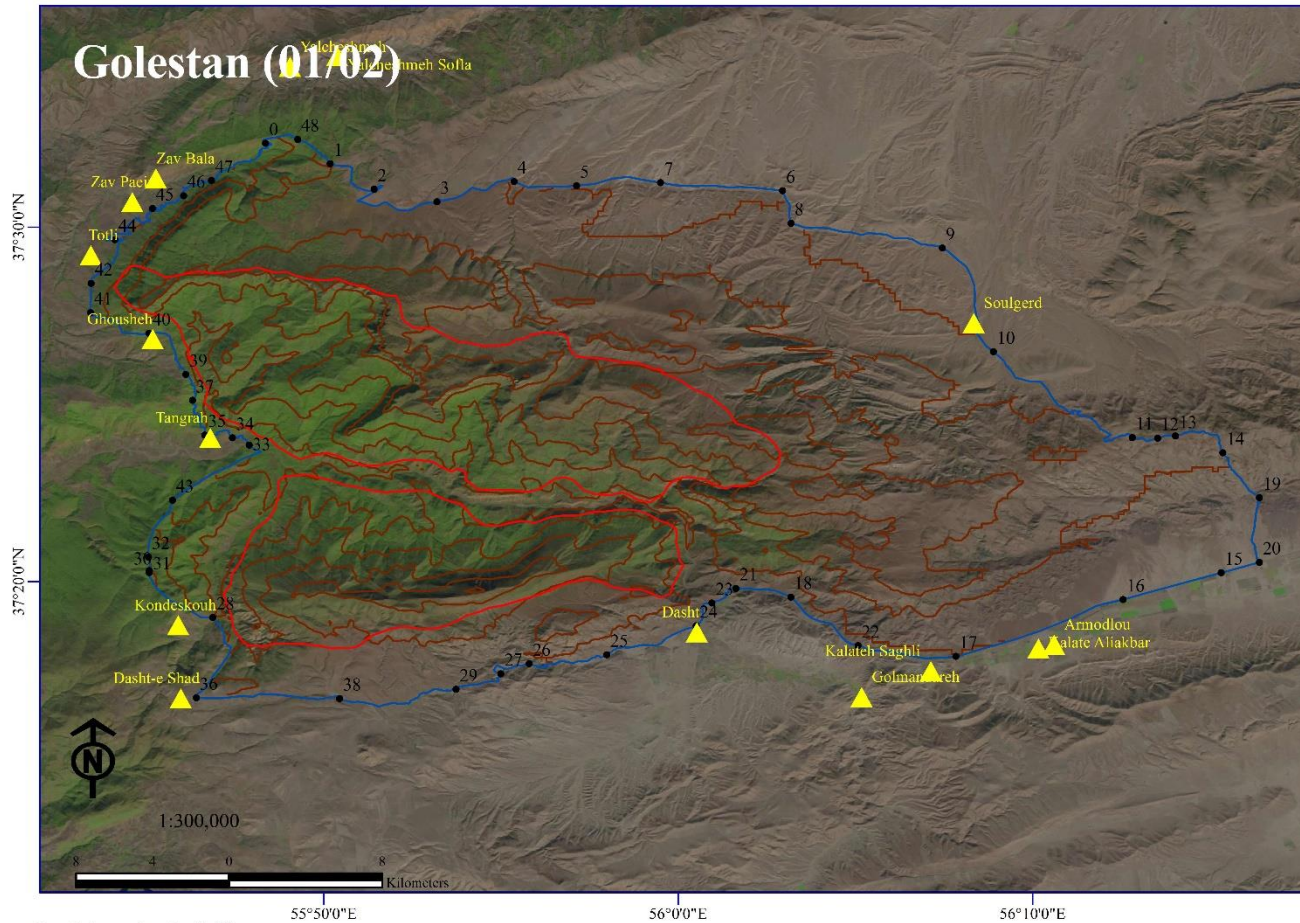


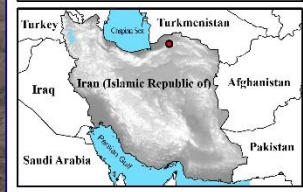
Appendix 5: Maps



Appendix 5: Maps



**Buffer Boundary Points
01/02**



● Location map of proposed property in I.R. Iran

Legend

- ▲ Human Settlement
- ~ Contour
- Proposed Component Part
- ▭ Proposed Buffer Zone

point	x	y	point	x	y
0	55.806	37.5394	25	55.9664	37.299
1	55.8364	37.5298	26	55.9299	37.2948
2	55.857	37.5178	27	55.9166	37.29
3	55.8865	37.5119	28	55.7812	37.3165
4	55.9228	37.5214	29	55.8955	37.2827
5	55.9522	37.5195	30	55.7512	37.3376
6	56.0491	37.5171	31	55.7514	37.3385
7	55.9917	37.5209	32	55.7509	37.3449
8	56.053	37.5018	33	55.7982	37.3975
9	56.1242	37.4901	34	55.7904	37.4009
10	56.1482	37.4414	35	55.7773	37.4023
11	56.2135	37.4011	36	55.7734	37.2787
12	56.2254	37.4008	37	55.7716	37.4186
13	56.2338	37.4018	38	55.8408	37.2784
14	56.2561	37.3939	39	55.7685	37.4307
15	56.2553	37.3375	40	55.7512	37.4501
16	56.2092	37.3249	41	55.7237	37.4598
17	56.1305	37.2982	42	55.724	37.4735
18	56.053	37.3261	43	55.7622	37.3716
19	56.2733	37.3728	44	55.7351	37.4941
20	56.2732	37.3424	45	55.7528	37.5088
21	56.0271	37.3302	46	55.7675	37.5148
22	56.0845	37.3033	47	55.7805	37.5219
23	56.0158	37.3233	48	55.8211	37.5412
24	56.0084	37.3126	49	-	-

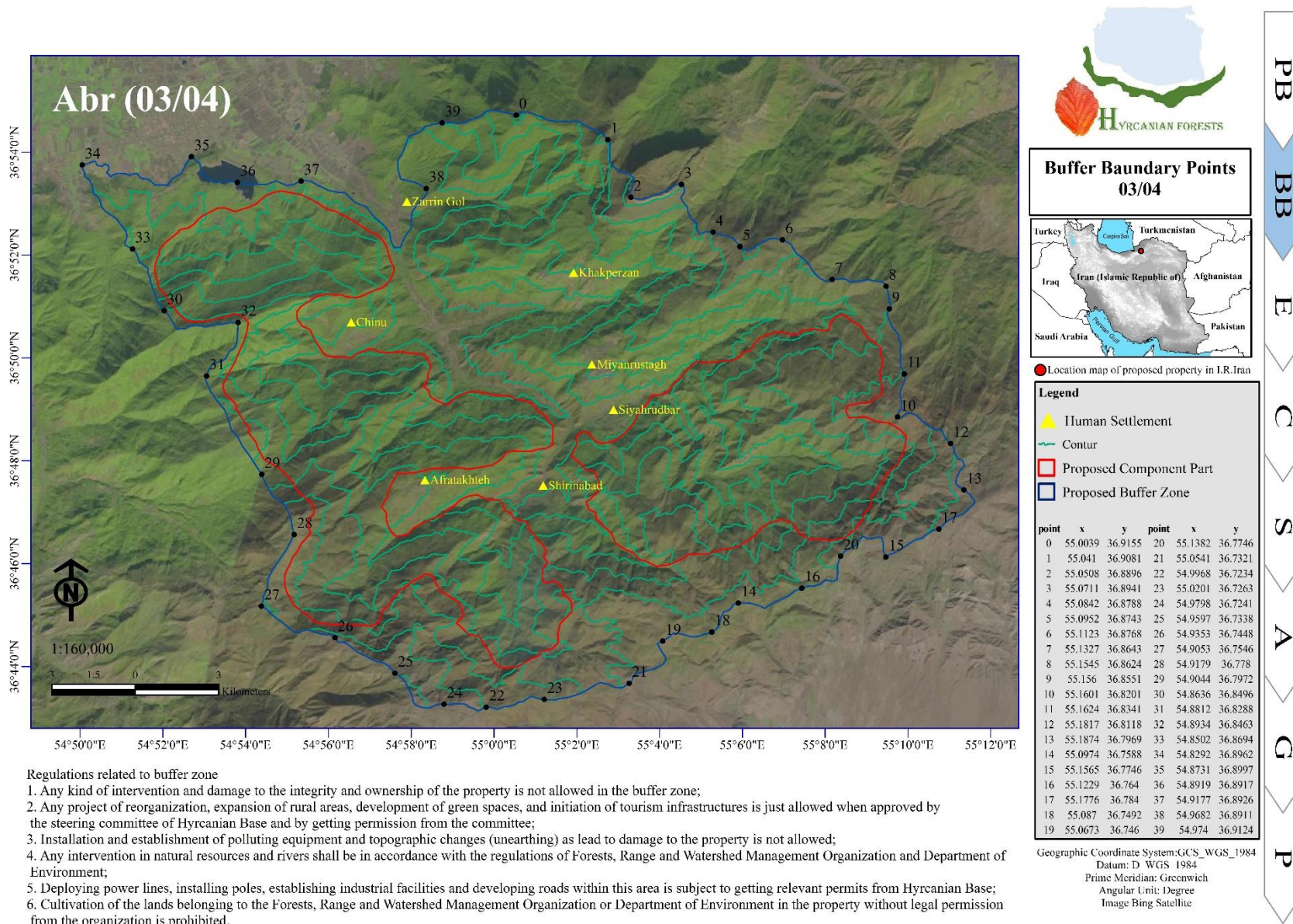
Geographic Coordinate System: GCS_WGS_1984
 Datum: D_WGS_1984
 Prime Meridian: Greenwich
 Angular Unit: Degree
 Image Land Sat 8 OLI, Date: 31/10/2017

Regulations related to buffer zone

1. Any kind of intervention and damage to the integrity and ownership of the property is not allowed in the buffer zone;
2. Any project of reorganization, expansion of rural areas, development of green spaces, and initiation of tourism infrastructures is just allowed when approved by the steering committee of Hyrcanian Base and by getting permission from the committee;
3. Installation and establishment of polluting equipment and topographic changes (unearthing) as lead to damage to the property is not allowed;
4. Any intervention in natural resources and rivers shall be in accordance with the regulations of Forests, Range and Watershed Management Organization and Department of Environment;
5. Deploying power lines, installing poles, establishing industrial facilities and developing roads within this area is subject to getting relevant permits from Hyrcanian Base;
6. Cultivation of the lands belonging to the Forests, Range and Watershed Management Organization or Department of Environment in the property without legal permission from the organization is prohibited.

PB
BB
E
C
S
A
G
P

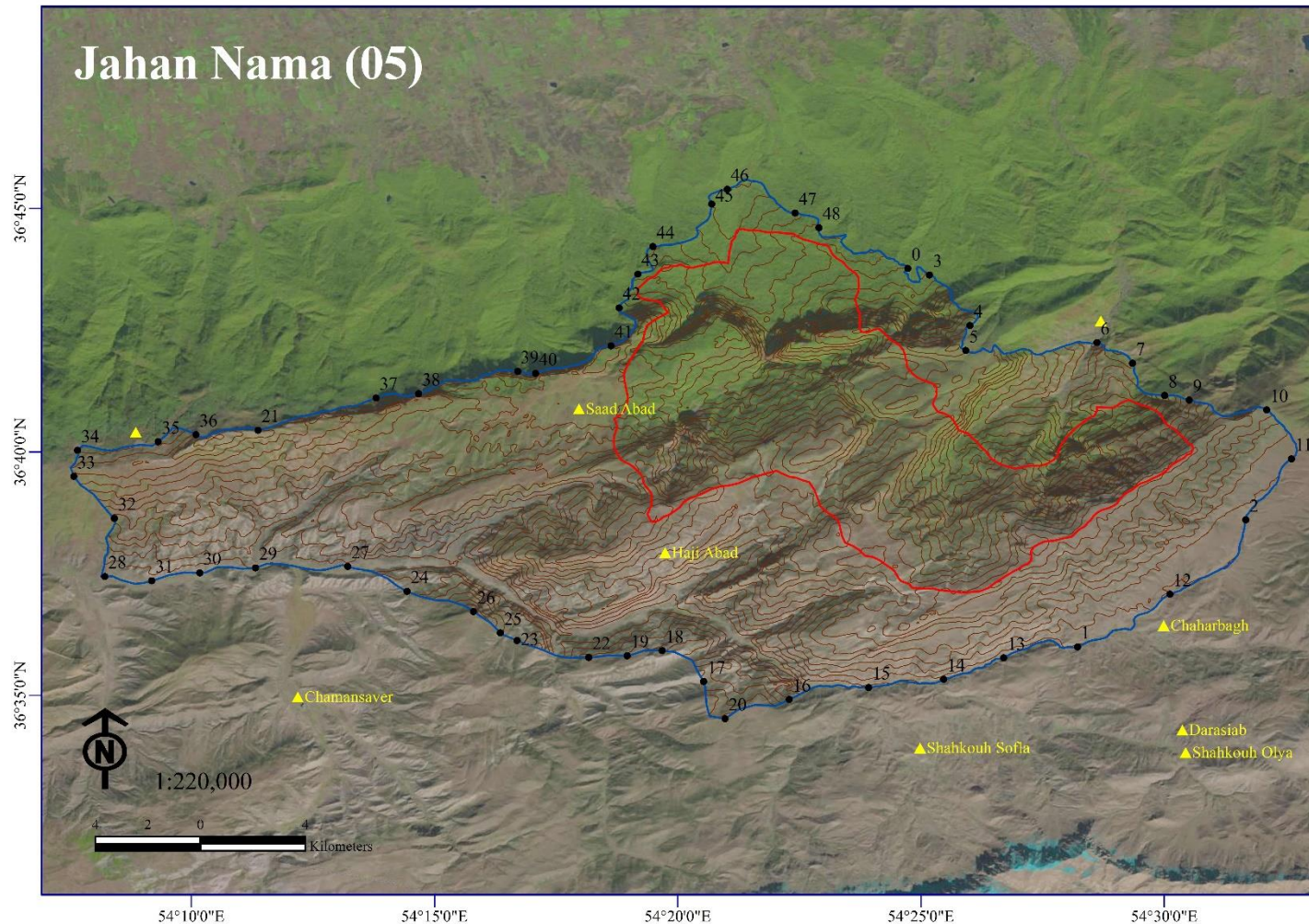
Appendix 5: Maps



Regulations related to buffer zone

1. Any kind of intervention and damage to the integrity and ownership of the property is not allowed in the buffer zone;
2. Any project of reorganization, expansion of rural areas, development of green spaces, and initiation of tourism infrastructures is just allowed when approved by the steering committee of Hyrcanian Base and by getting permission from the committee;
3. Installation and establishment of polluting equipment and topographic changes (unearthing) as lead to damage to the property is not allowed;
4. Any intervention in natural resources and rivers shall be in accordance with the regulations of Forests, Range and Watershed Management Organization and Department of Environment;
5. Deploying power lines, installing poles, establishing industrial facilities and developing roads within this area is subject to getting relevant permits from Hyrcanian Base;
6. Cultivation of the lands belonging to the Forests, Range and Watershed Management Organization or Department of Environment in the property without legal permission from the organization is prohibited.

PB
BB
E
C
S
A
G
P



**Buffer Boundary Points
05**



● Location map of proposed property in I.R.Iran

Legend

- ▲ Human Settlement
- Contour
- Proposed Component Part
- Proposed Buffer Zone

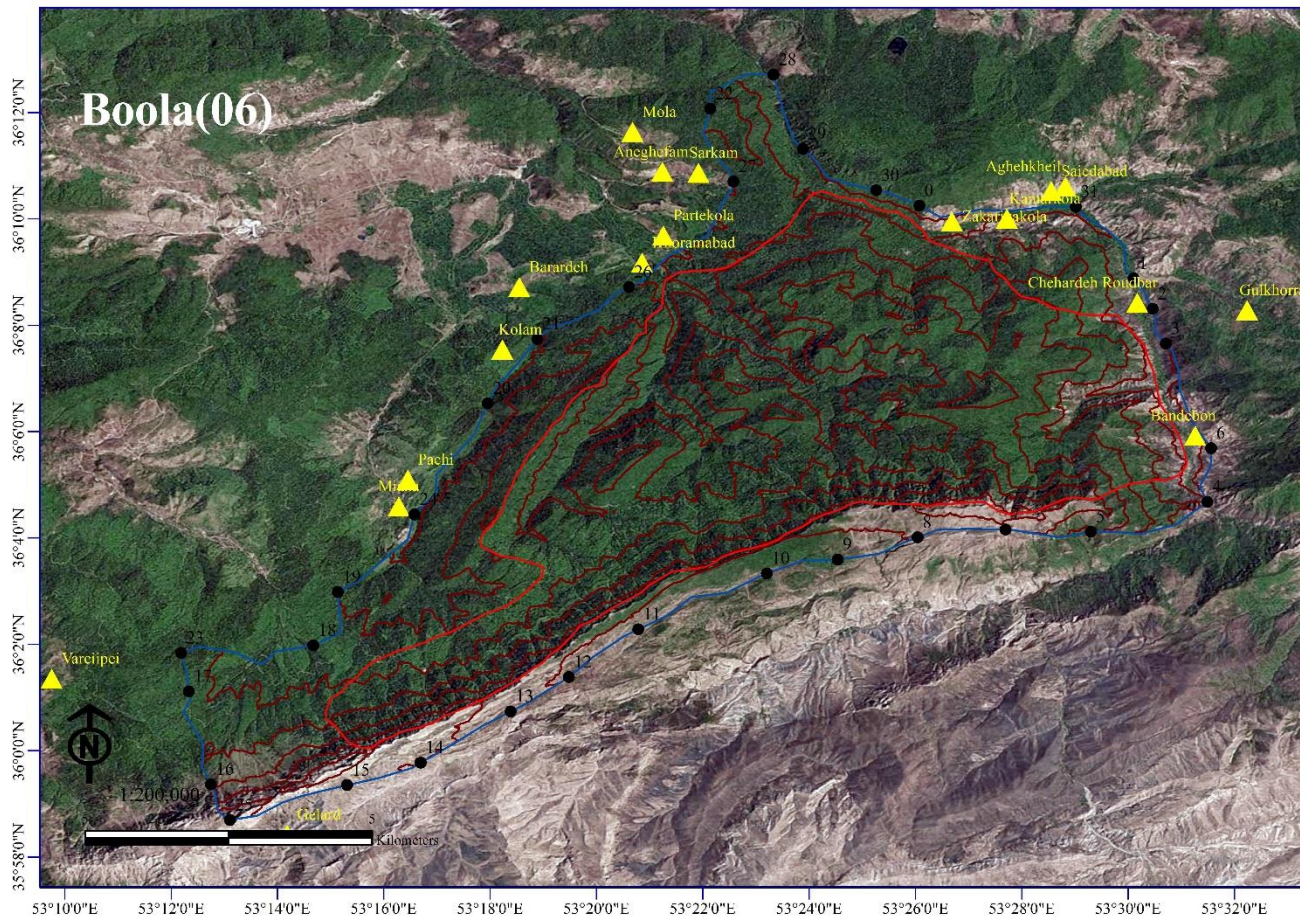
point	x	y	point	x	y
0	54.4121	36.7295	25	54.2726	36.6047
1	54.4703	36.5999	26	54.2633	36.612
2	54.5279	36.6434	27	54.2203	36.6275
3	54.4195	36.7272	28	54.137	36.624
4	54.4334	36.7099	29	54.1886	36.627
5	54.4319	36.7014	30	54.1695	36.6253
6	54.4769	36.7041	31	54.1531	36.6226
7	54.4891	36.697	32	54.1403	36.644
8	54.5001	36.686	33	54.1264	36.6583
9	54.5085	36.6844	34	54.1277	36.6672
10	54.5351	36.681	35	54.1553	36.6702
11	54.5435	36.6643	36	54.1682	36.6726
12	54.5019	36.618	37	54.2299	36.6851
13	54.445	36.5962	38	54.2446	36.6866
14	54.4243	36.5888	39	54.2785	36.6942
15	54.3987	36.586	40	54.2846	36.6935
16	54.3715	36.5819	41	54.3105	36.7029
17	54.3422	36.5881	42	54.3132	36.716
18	54.328	36.5986	43	54.3196	36.7275
19	54.316	36.5969	44	54.3248	36.7369
20	54.3495	36.5754	45	54.345	36.7515
21	54.1895	36.6741	46	54.3503	36.7565
22	54.3028	36.5964	47	54.3735	36.7484
23	54.2783	36.6021	48	54.3817	36.7434
24	54.2406	36.6189	49	-	-

Geographic Coordinate System: GCS_WGS_1984
 Datum: D_WGS_1984
 Prime Meridian: Greenwich
 Angular Unit: Degree
 Image Land Sat 8 OLI, Date: 31/10/2017

Regulations related to buffer zone

1. Any kind of intervention and damage to the integrity and ownership of the property is not allowed in the buffer zone;
2. Any project of reorganization, expansion of rural areas, development of green spaces, and initiation of tourism infrastructures is just allowed when approved by the steering committee of Hyrcanian Base and by getting permission from the committee;
3. Installation and establishment of polluting equipment and topographic changes (uncarthing) as lead to damage to the property is not allowed;
4. Any intervention in natural resources and rivers shall be in accordance with the regulations of Forests, Range and Watershed Management Organization and Department of Environment;
5. Deploying power lines, installing poles, establishing industrial facilities and developing roads within this area is subject to getting relevant permits from Hyrcanian Base;
6. Cultivation of the lands belonging to the Forests, Range and Watershed Management Organization or Department of Environment in the property without legal permission from the organization is prohibited.

Appendix 5: Maps



Buffer Boundary Points 06



● Location map of proposed property in L.R.Iran

Legend

- ▲ Human Settlement
- Contour
- ▭ Proposed Component Part
- ▭ Proposed Buffer Zone

point	x	y	point	x	y
0	53.4345	36.1708	16	53.2125	35.9894
1	53.5017	36.148	17	53.2056	36.0185
2	53.5077	36.1384	18	53.2446	36.033
3	53.5118	36.1275	19	53.2523	36.0497
4	53.5248	36.078	20	53.2993	36.1088
5	53.4883	36.0686	21	53.3148	36.129
6	53.526	36.0948	22	53.369	36.2012
7	53.4616	36.0693	23	53.2031	36.0306
8	53.434	36.0668	24	53.2763	36.074
9	53.409	36.0598	25	53.2185	35.9782
10	53.3867	36.0555	26	53.3435	36.1453
11	53.3464	36.038	27	53.3763	36.1783
12	53.3247	36.023	28	53.3888	36.2118
13	53.3064	36.0122	29	53.3981	36.1885
14	53.2782	35.9962	30	53.4211	36.1756
15	53.2551	35.9891	31	53.4836	36.1704

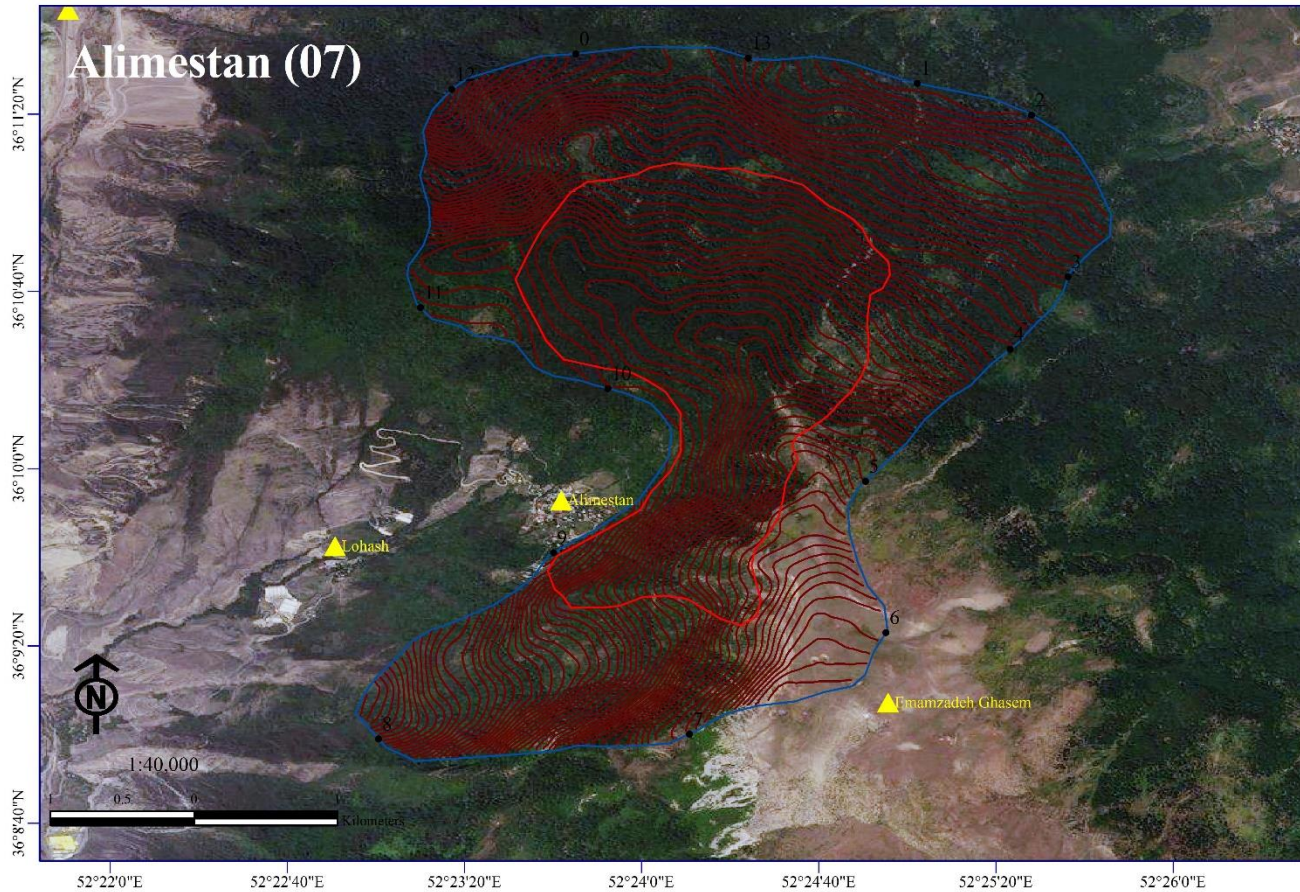
Geographic Coordinate System: GCS_WGS_1984
 Datum: D_WGS_1984
 Prime Meridian: Greenwich
 Angular Unit: Degree
 Image Bing Satellite

Regulations related to buffer zone

1. Any kind of intervention and damage to the integrity and ownership of the property is not allowed in the buffer zone;
2. Any project of reorganization, expansion of rural areas, development of green spaces, and initiation of tourism infrastructures is just allowed when approved by the steering committee of Hyrcanian Base and by getting permission from the committee;
3. Installation and establishment of polluting equipment and topographic changes (unearthing) as lead to damage to the property is not allowed;
4. Any intervention in natural resources and rivers shall be in accordance with the regulations of Forests, Range and Watershed Management Organization and Department of Environment;
5. Deploying power lines, installing poles, establishing industrial facilities and developing roads within this area is subject to getting relevant permits from Hyrcanian Base;
6. Cultivation of the lands belonging to the Forests, Range and Watershed Management Organization or Department of Environment in the property without legal permission from the organization is prohibited.

PB
BB
E
C
S
A
G
P

Appendix 5: Maps



**Buffer Boundary Points
07**



● Location map of proposed property in I.R. Iran

Legend

- ▲ Human Settlement
- ~ Contour
- Proposed Component Part
- Proposed Buffer Zone

point	x	y
0	52.3959	36.1927
1	52.4173	36.1908
2	52.4244	36.1888
3	52.4267	36.1787
4	52.4231	36.1742
5	52.414	36.1659
6	52.4153	36.1564
7	52.403	36.15
8	52.3835	36.1497
9	52.3945	36.1614
10	52.3979	36.1717
11	52.3861	36.1768
12	52.3881	36.1904
13	52.4067	36.1924


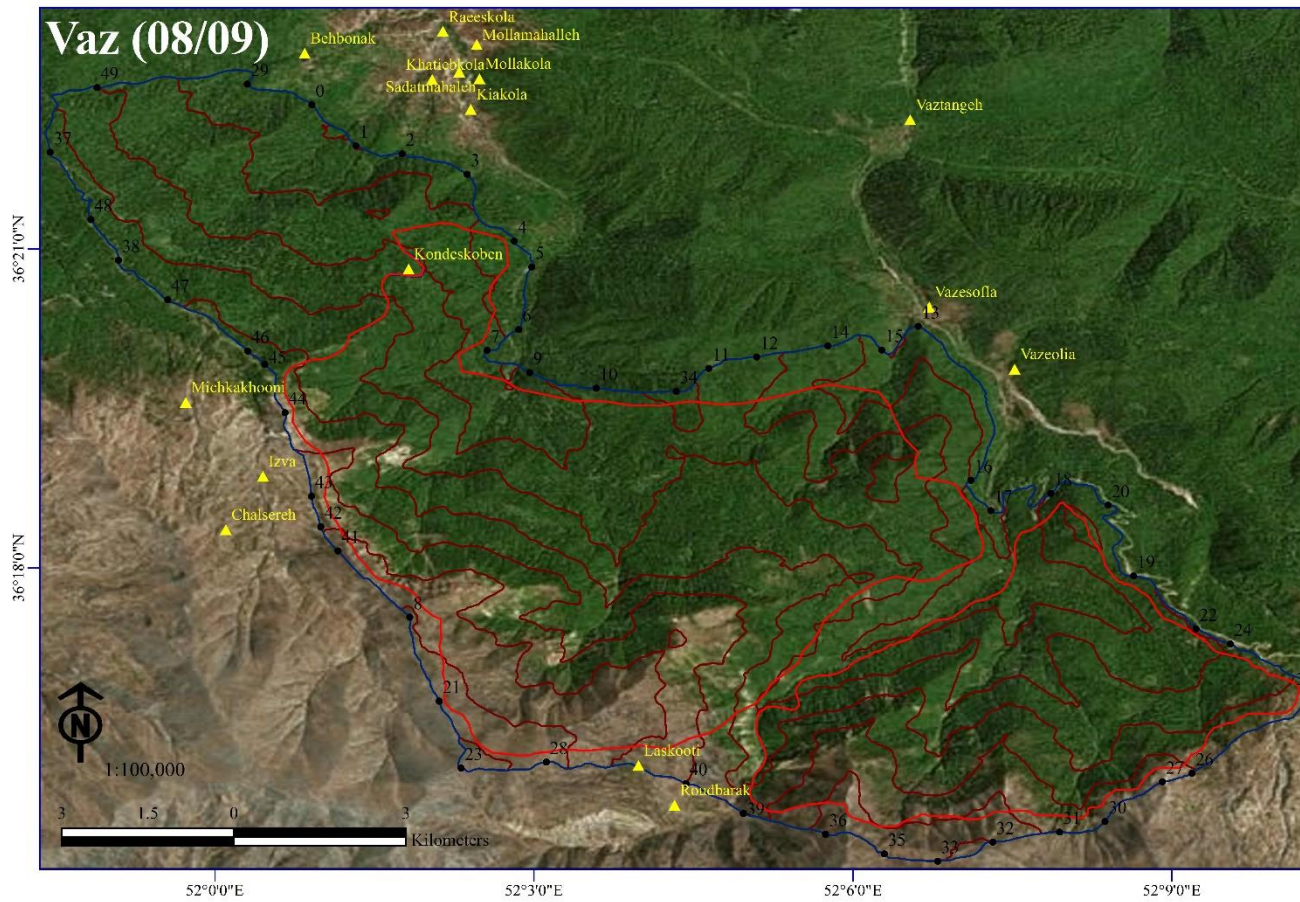
Geographic Coordinate System: GCS_WGS_1984
 Datum: D_WGS_1984
 Prime Meridian: Greenwich
 Angular Unit: Degree
 Image Bing Satellite



Regulations related to buffer zone

1. Any kind of intervention and damage to the integrity and ownership of the property is not allowed in the buffer zone;
2. Any project of reorganization, expansion of rural areas, development of green spaces, and initiation of tourism infrastructures is just allowed when approved by the steering committee of Hyrcanian Base and by getting permission from the committee;
3. Installation and establishment of polluting equipment and topographic changes (unearthing) as lead to damage to the property is not allowed;
4. Any intervention in natural resources and rivers shall be in accordance with the regulations of Forests, Range and Watershed Management Organization and Department of Environment;
5. Deploying power lines, installing poles, establishing industrial facilities and developing roads within this area is subject to getting relevant permits from Hyrcanian Base;
6. Cultivation of the lands belonging to the Forests, Range and Watershed Management Organization or Department of Environment in the property without legal permission from the organization is prohibited.

Appendix 5: Maps



Buffer Boundary Points 08/09

Legend

- Human Settlement
- Contour
- Proposed Component Part
- Proposed Buffer Zone

point	x	y	point	x	y
0	52.0152	36.3726	25	52.1712	36.2804
1	52.0221	36.3662	26	52.1532	36.2678
2	52.0293	36.3649	27	52.1485	36.2665
3	52.0395	36.3617	28	52.0519	36.2696
4	52.0469	36.3512	29	52.0051	36.3758
5	52.0497	36.3472	30	52.1395	36.2603
6	52.0476	36.3374	31	52.1324	36.2586
7	52.0427	36.3341	32	52.1219	36.257
8	52.0306	36.2923	33	52.1133	36.251
9	52.0493	36.3306	34	52.0723	36.3277
10	52.0598	36.3282	35	52.1049	36.2552
11	52.0774	36.3313	36	52.0957	36.2583
12	52.0849	36.3331	37	51.9742	36.3652
13	52.1102	36.3379	38	51.9819	36.3482
14	52.0961	36.3348	39	52.0828	36.2615
15	52.1045	36.3342	40	52.0738	36.2662
16	52.1185	36.3137	41	52.0193	36.3027
17	52.1216	36.309	42	52.0166	36.3064
18	52.131	36.3117	43	52.0151	36.3112
19	52.144	36.2987	44	52.011	36.3243
20	52.14	36.3098	45	52.0078	36.3319
21	52.0352	36.2791	46	52.0051	36.334
22	52.1538	36.2905	47	51.9926	36.342
23	52.0386	36.2686	48	51.9806	36.3346
24	52.1592	36.2881	49	51.9815	36.3753


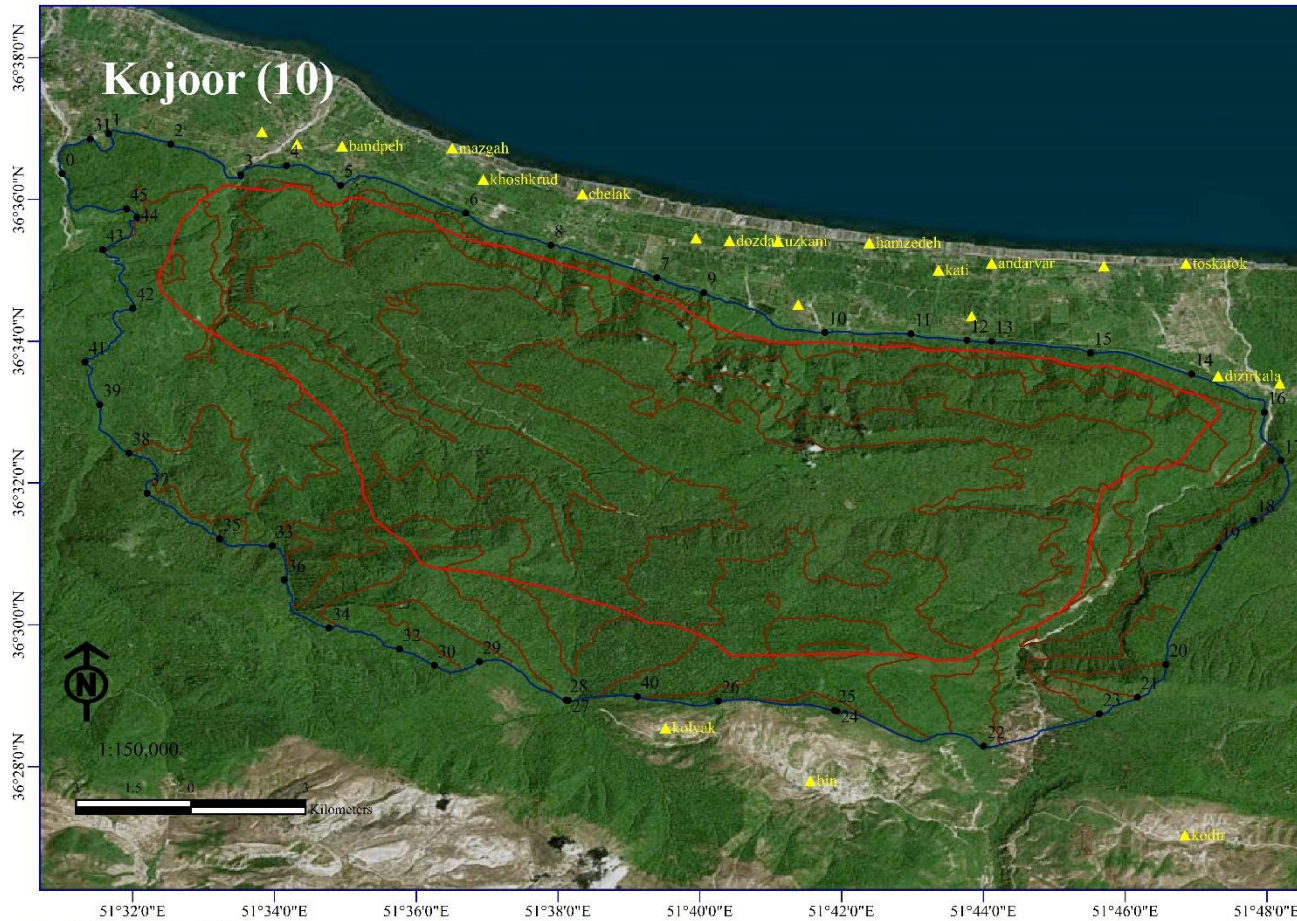
Geographic Coordinate System: GCS_WGS_1984
 Datum: D_WGS_1984
 Prime Meridian: Greenwich
 Angular Unit: Degree
 Image Bing Satellite

Regulations related to buffer zone

1. Any kind of intervention and damage to the integrity and ownership of the property is not allowed in the buffer zone;
2. Any project of reorganization, expansion of rural areas, development of green spaces, and initiation of tourism infrastructures is just allowed when approved by the steering committee of Hyrcanian Base and by getting permission from the committee;
3. Installation and establishment of polluting equipment and topographic changes (unearthing) as lead to damage to the property is not allowed;
4. Any intervention in natural resources and rivers shall be in accordance with the regulations of Forests, Range and Watershed Management Organization and Department of Environment;
5. Deploying power lines, installing poles, establishing industrial facilities and developing roads within this area is subject to getting relevant permits from Hyrcanian Base;
6. Cultivation of the lands belonging to the Forests, Range and Watershed Management Organization or Department of Environment in the property without legal permission from the organization is prohibited.



Appendix 5: Maps



Buffer Boundary Points10

Legend

- ▲ Human Settlement
- ~ Contour
- Proposed Component Part
- Proposed Buffer Zone

point	x	y	point	x	y
0	51.5167	36.6061	25	51.6983	36.4799
1	51.5277	36.6154	26	51.671	36.4821
2	51.5422	36.613	27	51.6357	36.4822
3	51.5588	36.6057	28	51.6353	36.4823
4	51.5695	36.608	29	51.6149	36.4913
5	51.5822	36.6033	30	51.6042	36.4905
6	51.6116	36.5968	31	51.5233	36.6142
7	51.6566	36.5816	32	51.596	36.4943
8	51.6317	36.5893	33	51.5661	36.5186
9	51.6676	36.5781	34	51.5795	36.4992
10	51.6961	36.5688	35	51.5538	36.5202
11	51.7163	36.5684	36	51.5689	36.5106
12	51.7295	36.5669	37	51.5367	36.5309
13	51.7353	36.5667	38	51.5324	36.5404
14	51.7823	36.5589	39	51.5256	36.5518
15	51.7585	36.564	40	51.652	36.4831
16	51.7994	36.55	41	51.5221	36.5618
17	51.8033	36.5387	42	51.5334	36.5744
18	51.7969	36.5246	43	51.5262	36.5882
19	51.7886	36.5181	44	51.5344	36.5959
20	51.7762	36.4967	45	51.5319	36.5978
21	51.7695	36.483	-	-	-
22	51.7334	36.4714	-	-	-
23	51.7606	36.4791	-	-	-
24	51.6989	36.4797	-	-	-

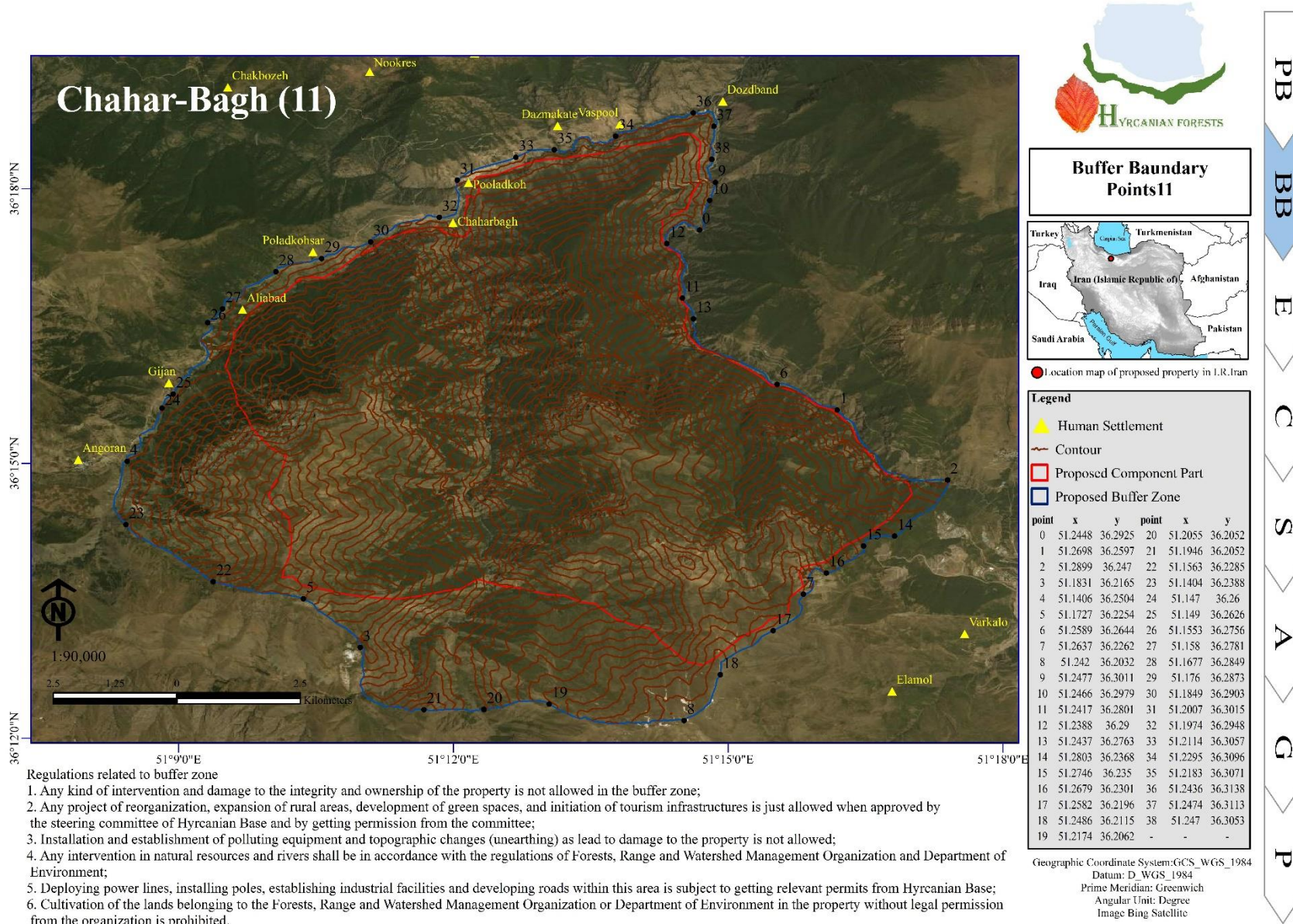
Geographic Coordinate System: GCS WGS 1984
 Datum: D_WGS_1984
 Prime Meridian: Greenwich
 Angular Unit: Degree
 Image Bing Satellite

Regulations related to buffer zone

1. Any kind of intervention and damage to the integrity and ownership of the property is not allowed in the buffer zone;
2. Any project of reorganization, expansion of rural areas, development of green spaces, and initiation of tourism infrastructures is just allowed when approved by the steering committee of Hyrcanian Base and by getting permission from the committee;
3. Installation and establishment of polluting equipment and topographic changes (unearthing) as lead to damage to the property is not allowed;
4. Any intervention in natural resources and rivers shall be in accordance with the regulations of Forests, Range and Watershed Management Organization and Department of Environment;
5. Deploying power lines, installing poles, establishing industrial facilities and developing roads within this area is subject to getting relevant permits from Hyrcanian Base;
6. Cultivation of the lands belonging to the Forests, Range and Watershed Management Organization or Department of Environment in the property without legal permission from the organization is prohibited.

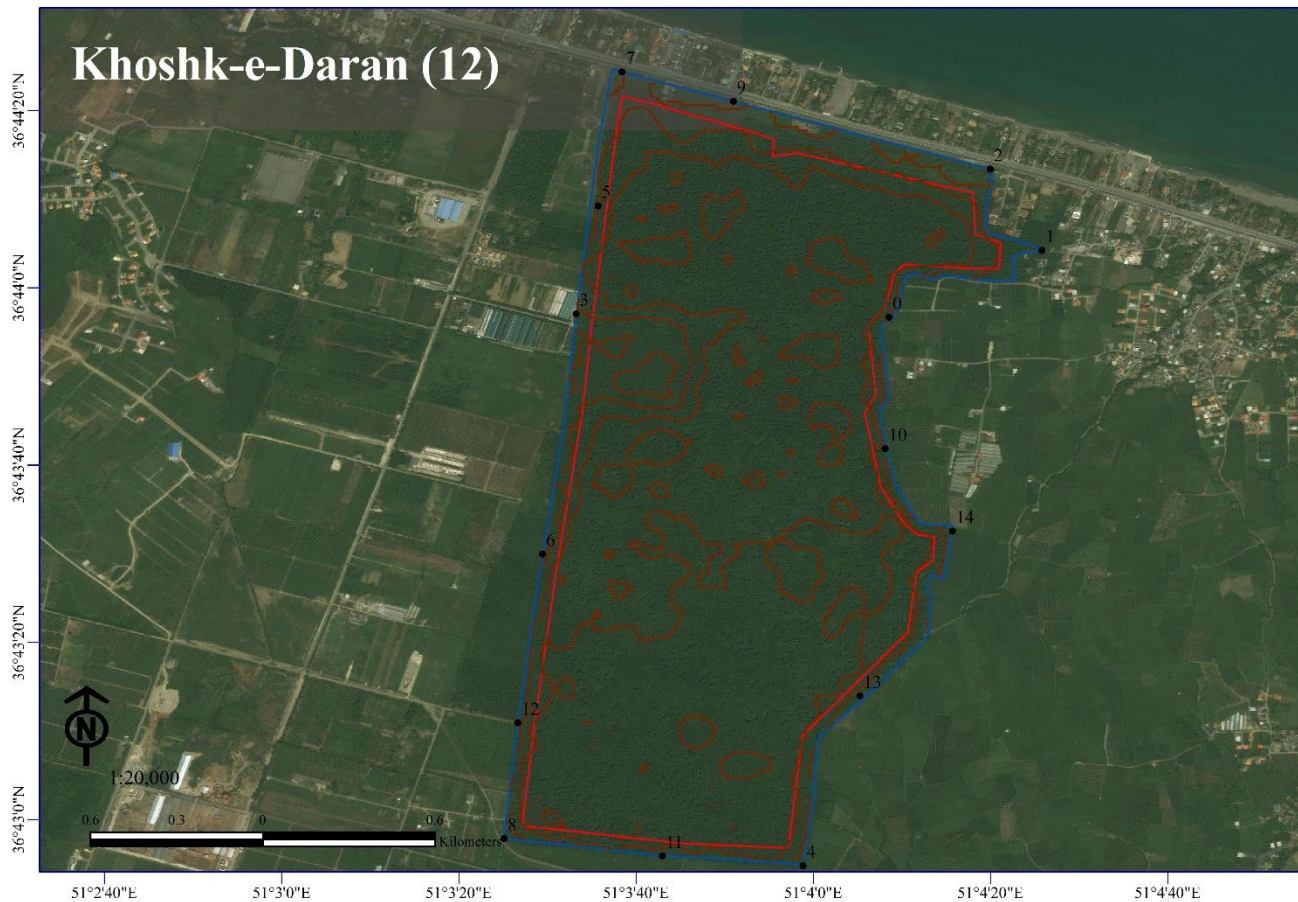
PB
BB
E
C
S
A
G
P

Appendix 5: Maps



● Location map of proposed property in I.R.Iran





**Buffer Boundary Points
12**



● Location map of proposed property in I.R. Iran

Legend

- Counter
- Proposed Component Part
- Proposed Buffer Zone

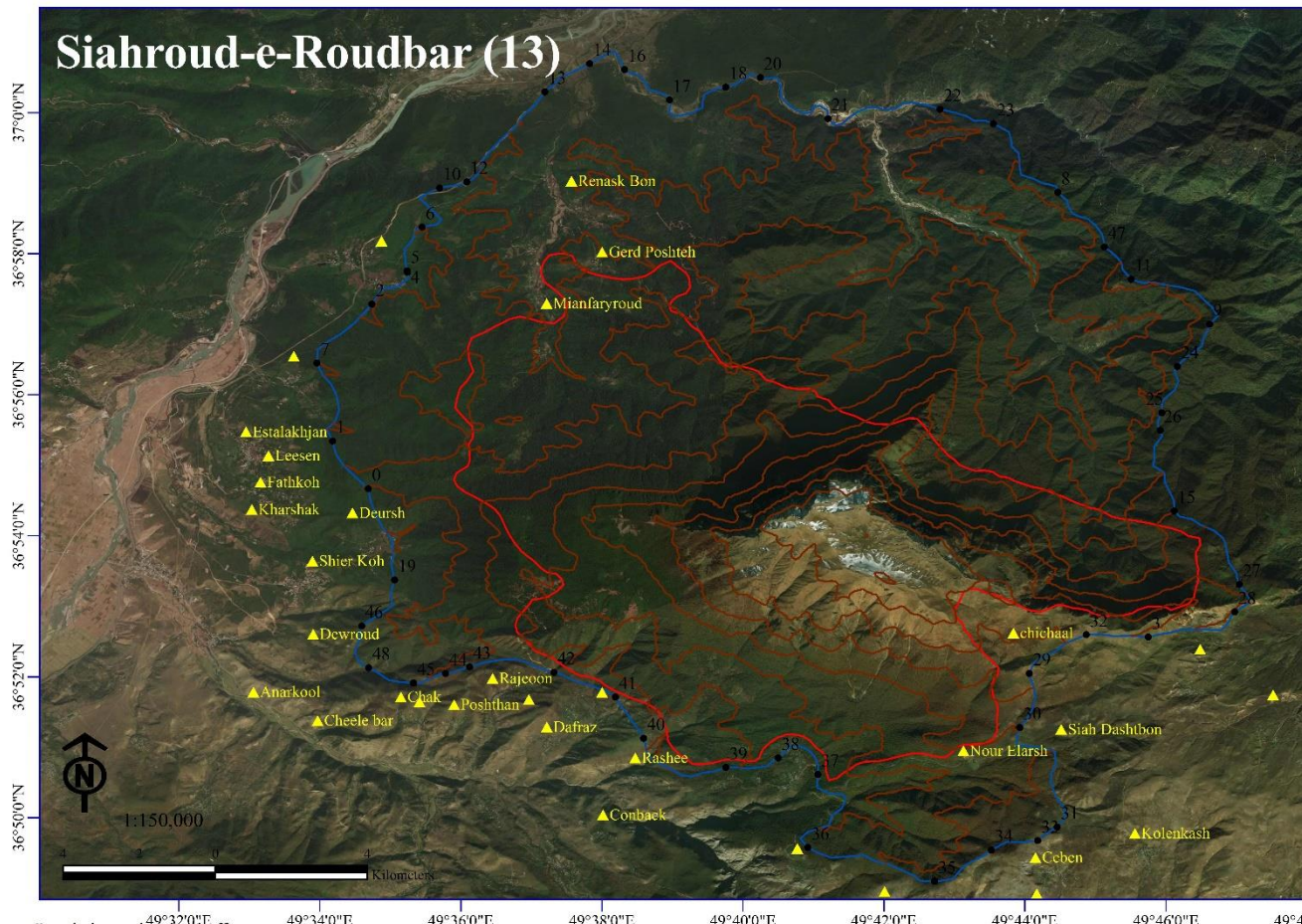
point	x	y	point	x	y
0	51.069	36.7324	10	51.0689	36.7283
1	51.0738	36.7345	11	51.0619	36.7155
2	51.0722	36.7371	12	51.0574	36.7197
3	51.0592	36.7325	13	51.0681	36.7205
4	51.0663	36.7152	14	51.071	36.7257
5	51.0599	36.7359	-	-	-
6	51.0582	36.725	-	-	-
7	51.0607	36.7401	-	-	-
8	51.057	36.7161	-	-	-
9	51.0642	36.7392	-	-	-

Geographic Coordinate System: GCS_WGS_1984
 Datum: D_WGS_1984
 Prime Meridian: Greenwich
 Angular Unit: Degree
 Image Bing Satellite



Regulations related to buffer zone

1. Any kind of intervention and damage to the integrity and ownership of the property is not allowed in the buffer zone;
2. Any project of reorganization, expansion of rural areas, development of green spaces, and initiation of tourism infrastructures is just allowed when approved by the steering committee of Hyrcanian Base and by getting permission from the committee;
3. Installation and establishment of polluting equipment and topographic changes (uncarthing) as lead to damage to the property is not allowed;
4. Any intervention in natural resources and rivers shall be in accordance with the regulations of Forests, Range and Watershed Management Organization and Department of Environment;
5. Deploying power lines, installing poles, establishing industrial facilities and developing roads within this area is subject to getting relevant permits from Hyrcanian Base;
6. Cultivation of the lands belonging to the Forests, Range and Watershed Management Organization or Department of Environment in the property without legal permission from the organization is prohibited.



Hyrcanian Forests

Buffer Boundary Points
13

● Location map of proposed property in I.R.Iran

Legend

- ▲ Human Settlement
- Contour
- Proposed Component Part
- Proposed Buffer Zone

point	x	y	point	x	y
0	49.5781	36.9111	25	49.7657	36.929
1	49.5697	36.9224	26	49.7653	36.9249
2	49.579	36.9547	27	49.784	36.8885
3	49.7625	36.876	28	49.7829	36.882
4	49.5874	36.9623	29	49.7344	36.8675
5	49.5873	36.9626	30	49.7322	36.8546
6	49.5908	36.9729	31	49.741	36.8311
7	49.566	36.9408	32	49.7478	36.8766
8	49.7411	36.9811	33	49.7364	36.8279
9	49.777	36.95	34	49.7254	36.8257
10	49.595	36.9822	35	49.712	36.8183
11	49.7594	36.9606	36	49.682	36.8263
12	49.6014	36.9837	37	49.6844	36.8436
13	49.6198	37.0049	38	49.675	36.8475
14	49.6304	37.0116	39	49.6626	36.8452
15	49.7686	36.9058	40	49.6432	36.8521
16	49.6387	37.0102	41	49.6365	36.8619
17	49.6493	37.003	42	49.622	36.8677
18	49.6626	37.006	43	49.6021	36.869
19	49.5843	36.8895	44	49.5961	36.8674
20	49.6708	37.0083	45	49.5888	36.8652
21	49.6868	36.9986	46	49.5766	36.8787
22	49.7133	37.0008	47	49.7521	36.9682
23	49.7239	36.9974	48	49.5782	36.8688
24	49.7694	36.94	-	-	-

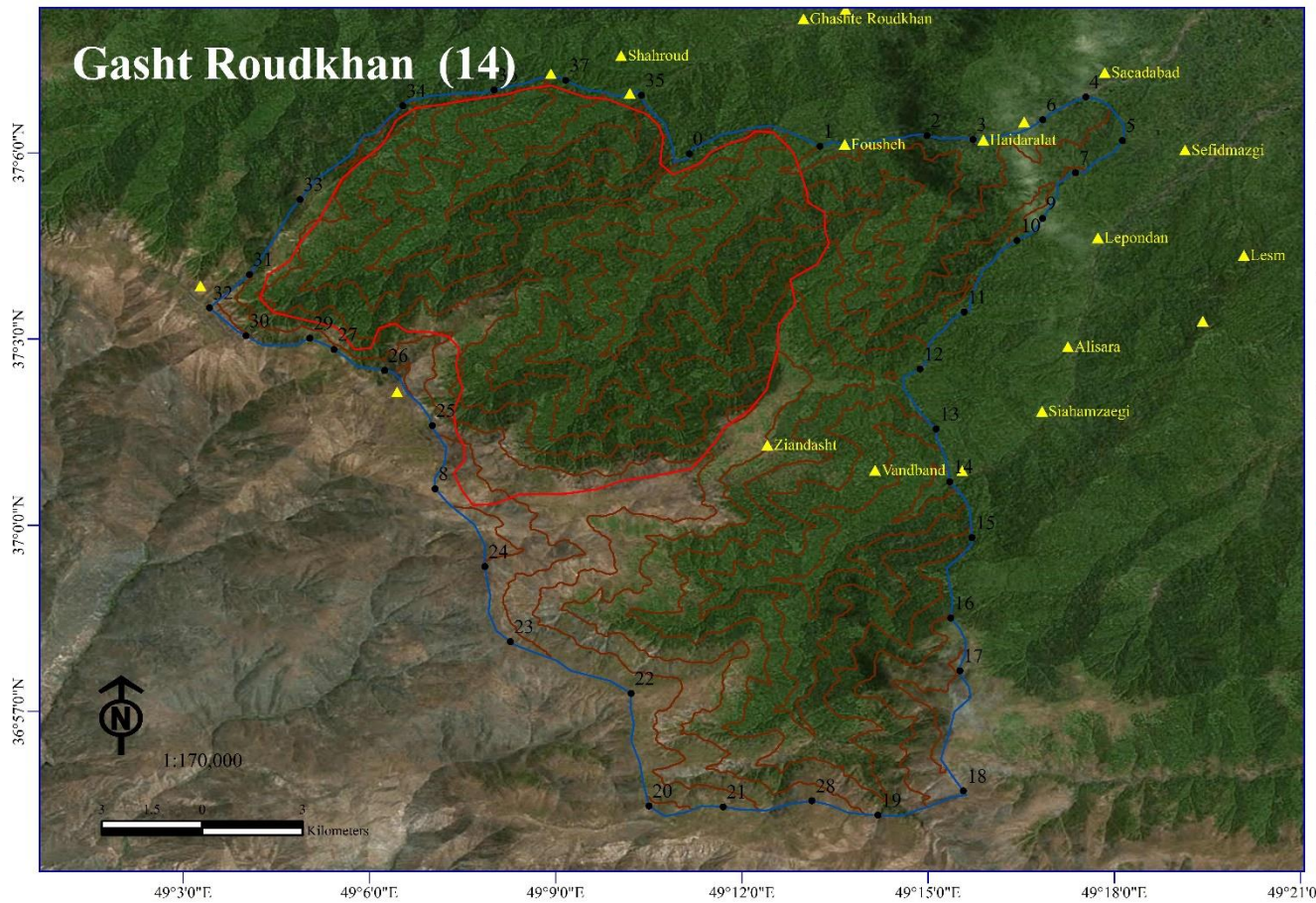
Geographic Coordinate System: GCS_WGS_1984
Datum: D_WGS_1984
Prime Meridian: Greenwich
Angular Unit: Degree
Image Bing Satellite



Regulations related to buffer zone

1. Any kind of intervention and damage to the integrity and ownership of the property is not allowed in the buffer zone;
2. Any project of reorganization, expansion of rural areas, development of green spaces, and initiation of tourism infrastructures is just allowed when approved by the steering committee of Hyrcanian Base and by getting permission from the committee;
3. Installation and establishment of polluting equipment and topographic changes (unearthing) as lead to damage to the property is not allowed;
4. Any intervention in natural resources and rivers shall be in accordance with the regulations of Forests, Range and Watershed Management Organization and Department of Environment;
5. Deploying power lines, installing poles, establishing industrial facilities and developing roads within this area is subject to getting relevant permits from Hyrcanian Base;
6. Cultivation of the lands belonging to the Forests, Range and Watershed Management Organization or Department of Environment in the property without legal permission from the organization is prohibited.

Appendix 5: Maps



Buffer Boundary Points 14

● Location map of proposed property in I.R.Iran

Legend

- ▲ Human Settlement
- ~ Contour
- ▭ Proposed Component Part
- ▭ Proposed Buffer Zone

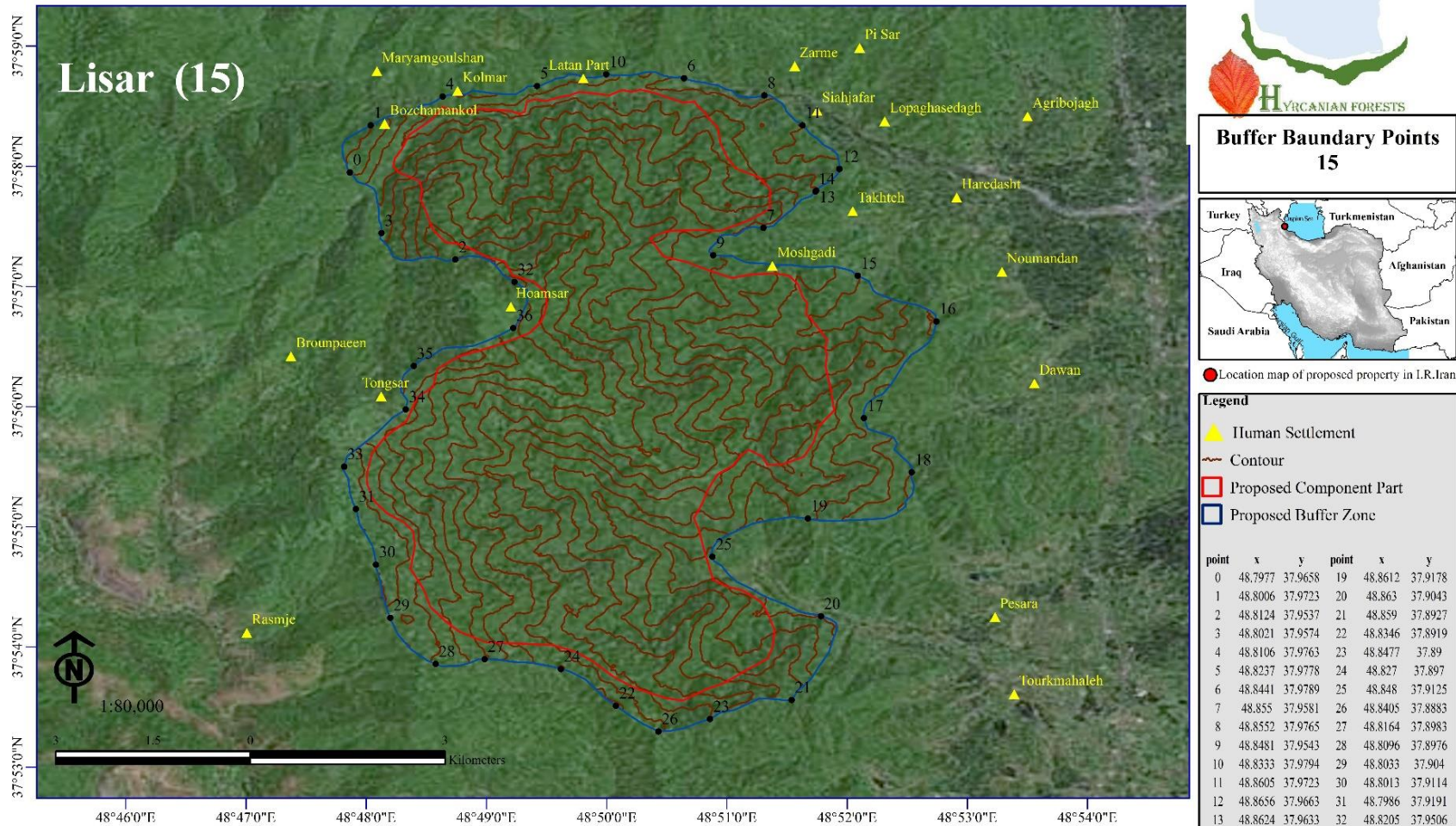
point	x	y	point	x	y
0	49.1859	37.0998	20	49.175	36.9246
1	49.221	37.1018	21	49.1949	36.9244
2	49.2497	37.1046	22	49.1703	36.9548
3	49.2621	37.1036	23	49.1379	36.9687
4	49.2923	37.115	24	49.131	36.9889
5	49.3021	37.1033	25	49.1169	37.0268
6	49.2808	37.1089	26	49.1041	37.0415
7	49.2896	37.0946	27	49.0905	37.0472
8	49.1176	37.0098	28	49.2188	36.926
9	49.2807	37.0824	29	49.084	37.0502
10	49.2738	37.0765	30	49.0668	37.0509
11	49.2597	37.0573	31	49.0678	37.0673
12	49.2478	37.0419	32	49.0571	37.0584
13	49.2522	37.0259	33	49.0814	37.0875
14	49.2558	37.0117	34	49.109	37.1126
15	49.2618	36.9967	35	49.173	37.1155
16	49.2561	36.9751	36	49.1335	37.1168
17	49.2585	36.9609	37	49.1527	37.1195
18	49.2595	36.9286	-	-	-
19	49.2366	36.9221	-	-	-


Geographic Coordinate System: GCS WGS 1984
 Datum: D_WGS_1984
 Prime Meridian: Greenwich
 Angular Unit: Degree
 Image: Bing Satellite

Regulations related to buffer zone

1. Any kind of intervention and damage to the integrity and ownership of the property is not allowed in the buffer zone;
2. Any project of reorganization, expansion of rural areas, development of green spaces, and initiation of tourism infrastructures is just allowed when approved by the steering committee of Hyrcanian Base and by getting permission from the committee;
3. Installation and establishment of polluting equipment and topographic changes (unearthing) as lead to damage to the property is not allowed;
4. Any intervention in natural resources and rivers shall be in accordance with the regulations of Forests, Range and Watershed Management Organization and Department of Environment;
5. Deploying power lines, installing poles, establishing industrial facilities and developing roads within this area is subject to getting relevant permits from Hyrcanian Base;
6. Cultivation of the lands belonging to the Forests, Range and Watershed Management Organization or Department of Environment in the property without legal permission from the organization is prohibited.


PB
BB
E
C
S
A
G
P





Hyrcanian Forests

Buffer Boundary Points
15



● Location map of proposed property in I.R. Iran

Legend

- ▲ Human Settlement
- Contour
- Proposed Component Part
- Proposed Buffer Zone

point	x	y	point	x	y
0	48.7977	37.9658	19	48.8612	37.9178
1	48.8006	37.9723	20	48.863	37.9043
2	48.8124	37.9537	21	48.859	37.8927
3	48.8021	37.9574	22	48.8346	37.8919
4	48.8106	37.9763	23	48.8477	37.89
5	48.8237	37.9778	24	48.827	37.897
6	48.8441	37.9789	25	48.848	37.9125
7	48.855	37.9581	26	48.8405	37.8883
8	48.8552	37.9765	27	48.8164	37.8983
9	48.8481	37.9543	28	48.8096	37.8976
10	48.8333	37.9794	29	48.8033	37.904
11	48.8605	37.9723	30	48.8013	37.9114
12	48.8656	37.9663	31	48.7986	37.9191
13	48.8624	37.9633	32	48.8205	37.9506
14	48.8623	37.9632	33	48.7969	37.925
15	48.8681	37.9515	34	48.8055	37.933
16	48.879	37.9451	35	48.8066	37.939
17	48.869	37.9317	36	48.8204	37.9442
18	48.8756	37.9242	-	-	-

Geographic Coordinate System: GCS_WGS_1984
Datum: D_WGS_1984
Prime Meridian: Greenwich
Angular Unit: Degree
Image Bing Satellite

P
B
B
B
E
C
S
A
G
P

P
B
B
B
E
C
S
A
G
P

Regulations related to buffer zone

1. Any kind of intervention and damage to the integrity and ownership of the property is not allowed in the buffer zone;
2. Any project of reorganization, expansion of rural areas, development of green spaces, and initiation of tourism infrastructures is just allowed when approved by the steering committee of Hyrcanian Base and by getting permission from the committee;
3. Installation and establishment of polluting equipment and topographic changes (unearthing) as lead to damage to the property is not allowed;
4. Any intervention in natural resources and rivers shall be in accordance with the regulations of Forests, Range and Watershed Management Organization and Department of Environment;
5. Deploying power lines, installing poles, establishing industrial facilities and developing roads within this area is subject to getting relevant permits from Hyrcanian Base;
6. Cultivation of the lands belonging to the Forests, Range and Watershed Management Organization or Department of Environment in the property without legal permission from the organization is prohibited.