


**QUSEIR AMRA**

**LEGEND**

- Dam
- soil Track
- Wall
- Grid
- Structure
- Boundary

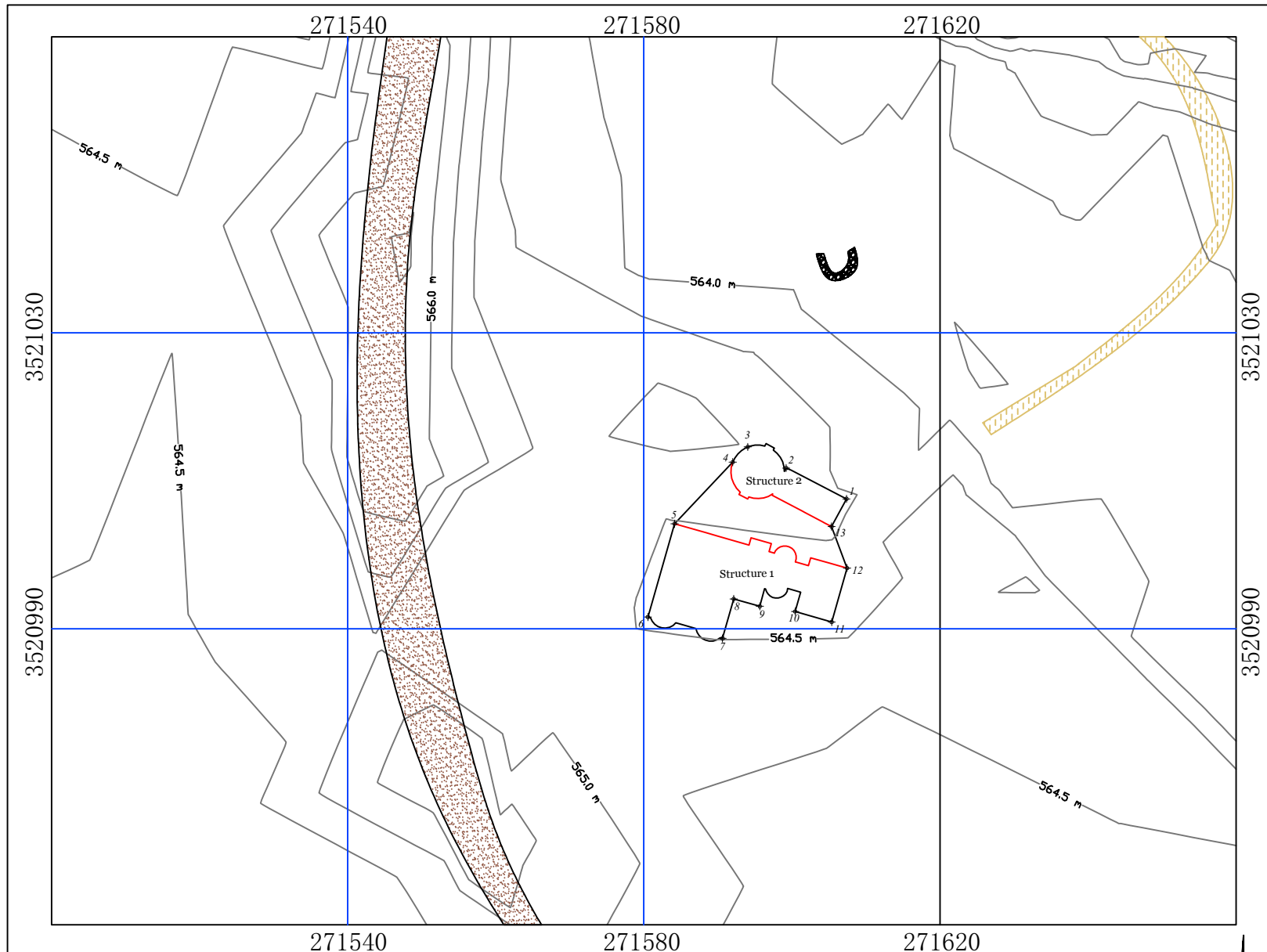
**TOPOGRAPHIC PLAN**  
Contour Interval : 0.5 m

Drawing by : ehab al jariri




**Coordinates**

POINT ID	X	Y
1	271607.37	3521007.56
2	271599.24	3521011.73
3	271594.04	3521014.58
4	271592.01	3521012.53
5	271584.16	3521004.20
6	271580.55	3520991.59
7	271590.63	3520988.70
8	271592.14	3520994.04
9	271595.67	3520993.04
10	271600.44	3520992.34
11	271605.37	3520990.93
12	271607.46	3520998.21
13	271605.37	3521003.82



**GRAPHIC SCALE  
(IN METERS)**



**UTM ZONE 37N GRID**

**Boundary Area  
(0.044497) Hectares  
(444.97) SQ.M**

**Structure 1 Area  
(0.023631) Hectares  
(236.31) SQ.M**

**Structure 2 Area  
(0.007942) Hectares  
(79.42) SQ.M**

**SCALE 1/800**