

- Proposed World Heritage Property (5337 Dunums)
- Buffer Zone (7732 Dunums)
- Wadi Al Kharrar(Main Cultural and Archaeological Zone)

- Main Roads
- Dirt Roads (Paths)
- Jordan River

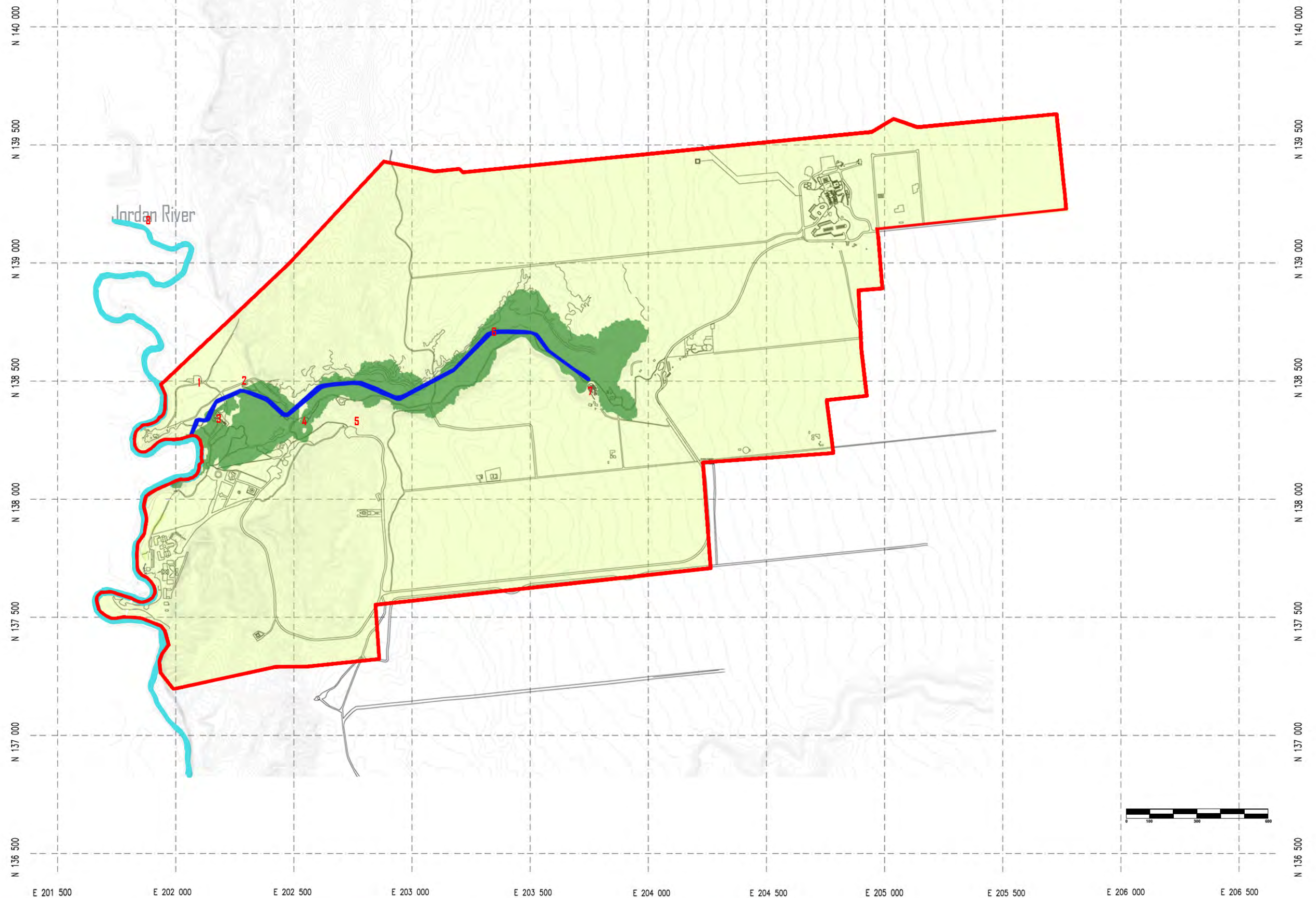
- John the Baptist Spring
- Main Historical & Archaeological Sites
- Main Entrance to the Site

- Visitor Center
- 1 Buffer Zone (Agricultural Units)
- 2 Buffer Zone (Migrating Birds Nesting Area)



E 201 500 E 202 000 E 202 500 E 203 000 E 203 500 E 204 000 E 204 500 E 205 000 E 205 500 E 206 000 E 206 500

Site Features (Historical and Archaeological)

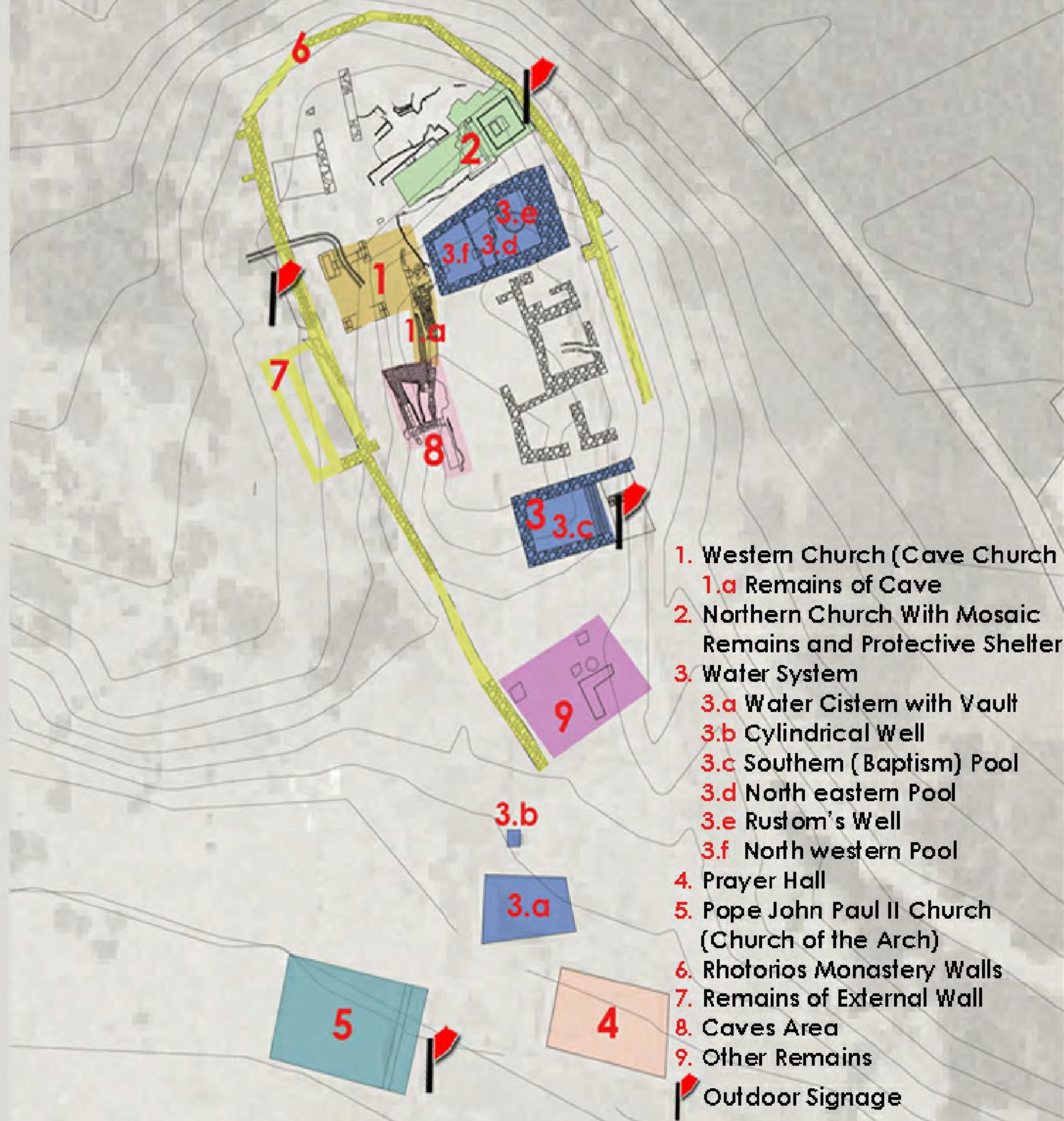


- 1- Laura of St. Mary
- 2- Hermit Cells
- 3- Churches by the River

- 4- The Large Pool
- 5- Pilgramges Station
- 6- John the Bsptist Spring


- 7- Elijah's Hill
- 8- Jordan River

Elijah's Hill (Rhotorios Monastery)



1. Western Church (Cave Church)
 - 1.a Remains of Cave
2. Northern Church With Mosaic Remains and Protective Shelter
3. Water System
 - 3.a Water Cistern with Vault
 - 3.b Cylindrical Well
 - 3.c Southern (Baptism) Pool
 - 3.d North eastern Pool
 - 3.e Rustom's Well
 - 3.f North western Pool
4. Prayer Hall
5. Pope John Paul II Church (Church of the Arch)
6. Rhotorios Monastery Walls
7. Remains of External Wall
8. Caves Area
9. Other Remains
- Outdoor Signage

Sample Pictorial Images



Remains of Byzantine Churches By the River (John the Baptist Church Area)



1. Remains of John the Baptist Church
2. Upper Basilica with Protective Shelter
3. Remains of Lower Basilica
4. Marble Steps
5. The 4 Piers on which once the Mantel Chapel Stood
6. Cruciform Baptism Pool
7. The Small Chapel

Sample Pictorial Images



Remains of John the Baptist Church



Upper Basilica & Marble Steps



The 4 Piers and the Cruciform Pool

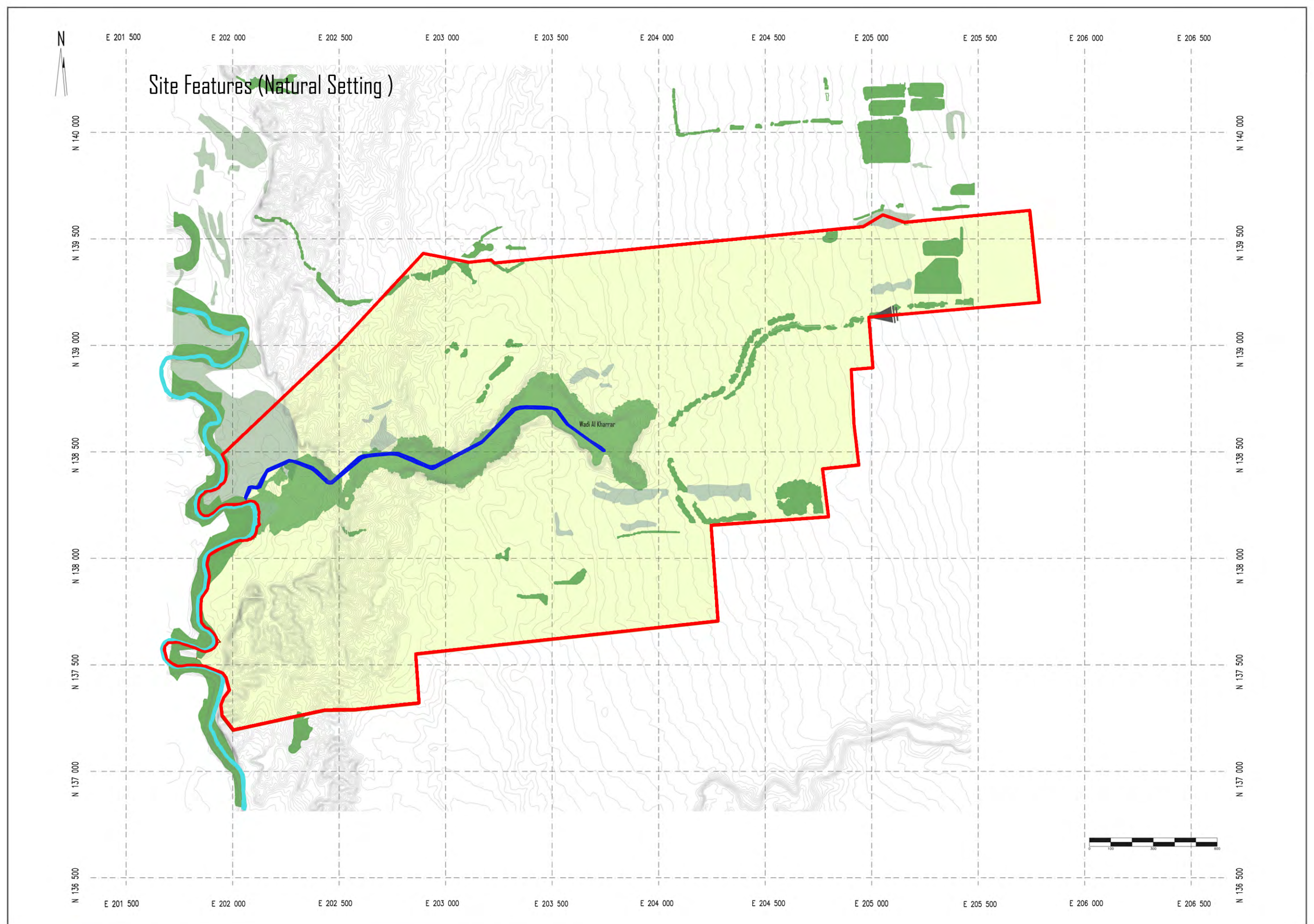





The Marble Steps



The Small Chapel



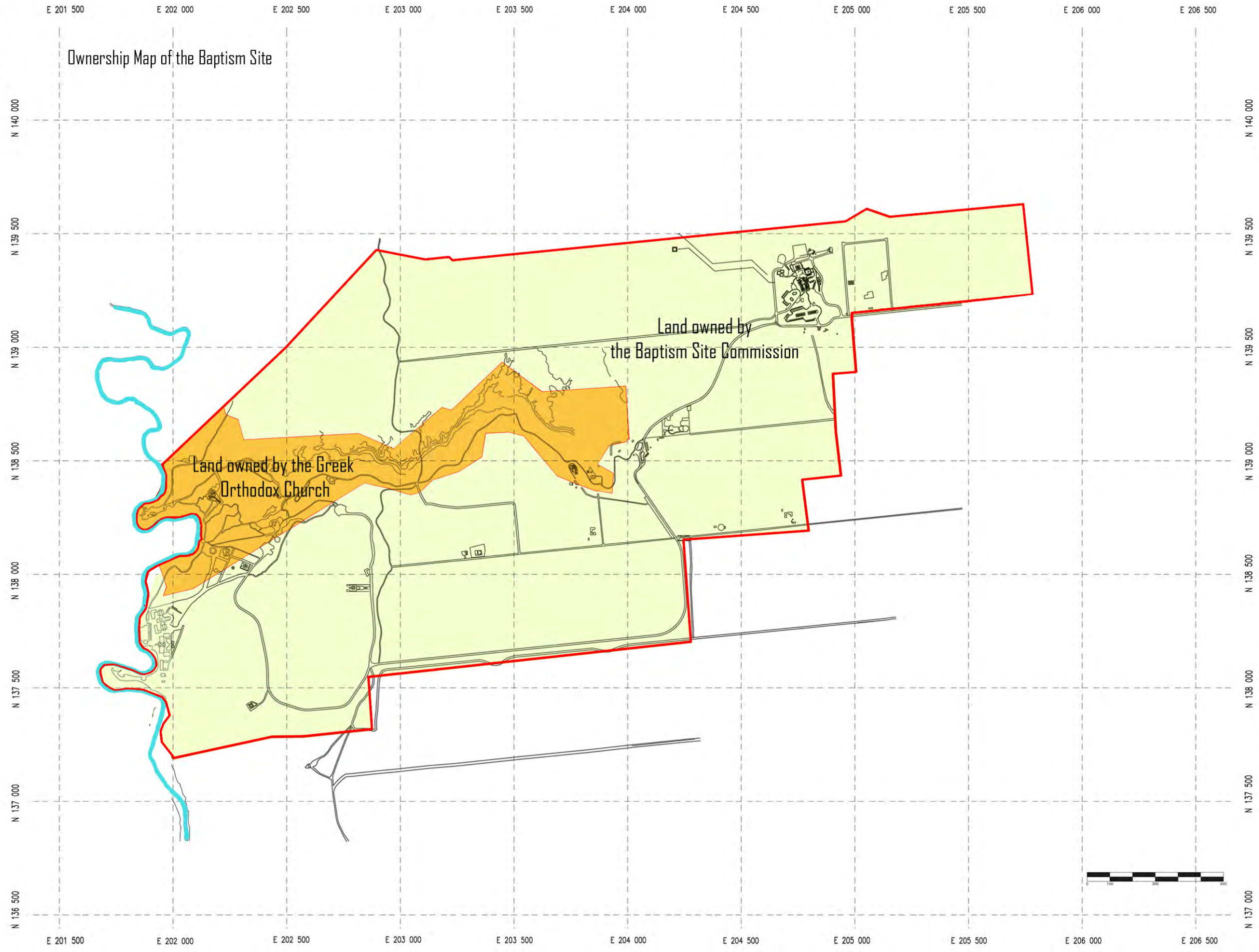




-  The Site-Core Area (52740unums)
-  Foliage-High Density
-  Foliage-Low Density

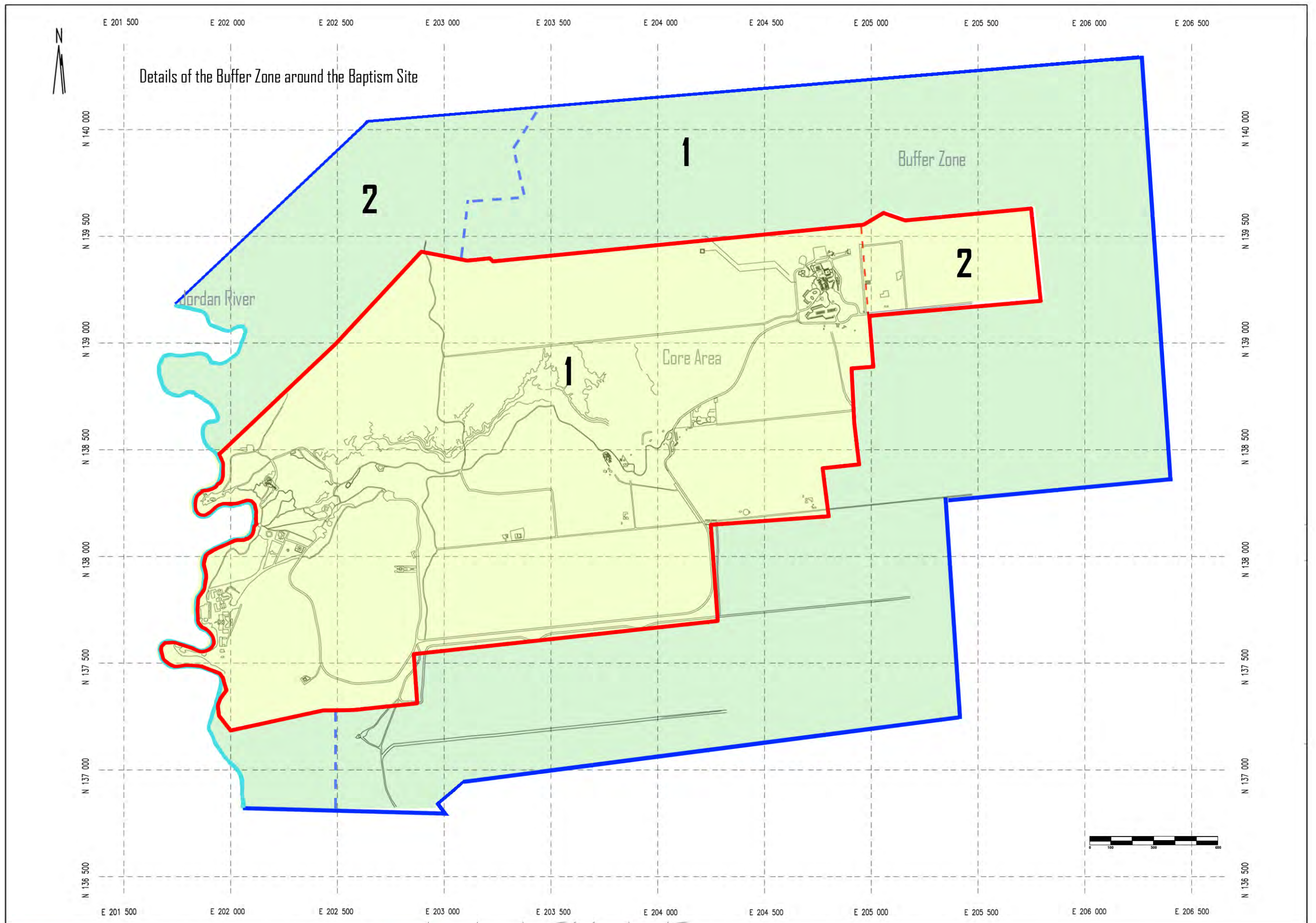
-  John the Baptist Spring
-  Jordan River

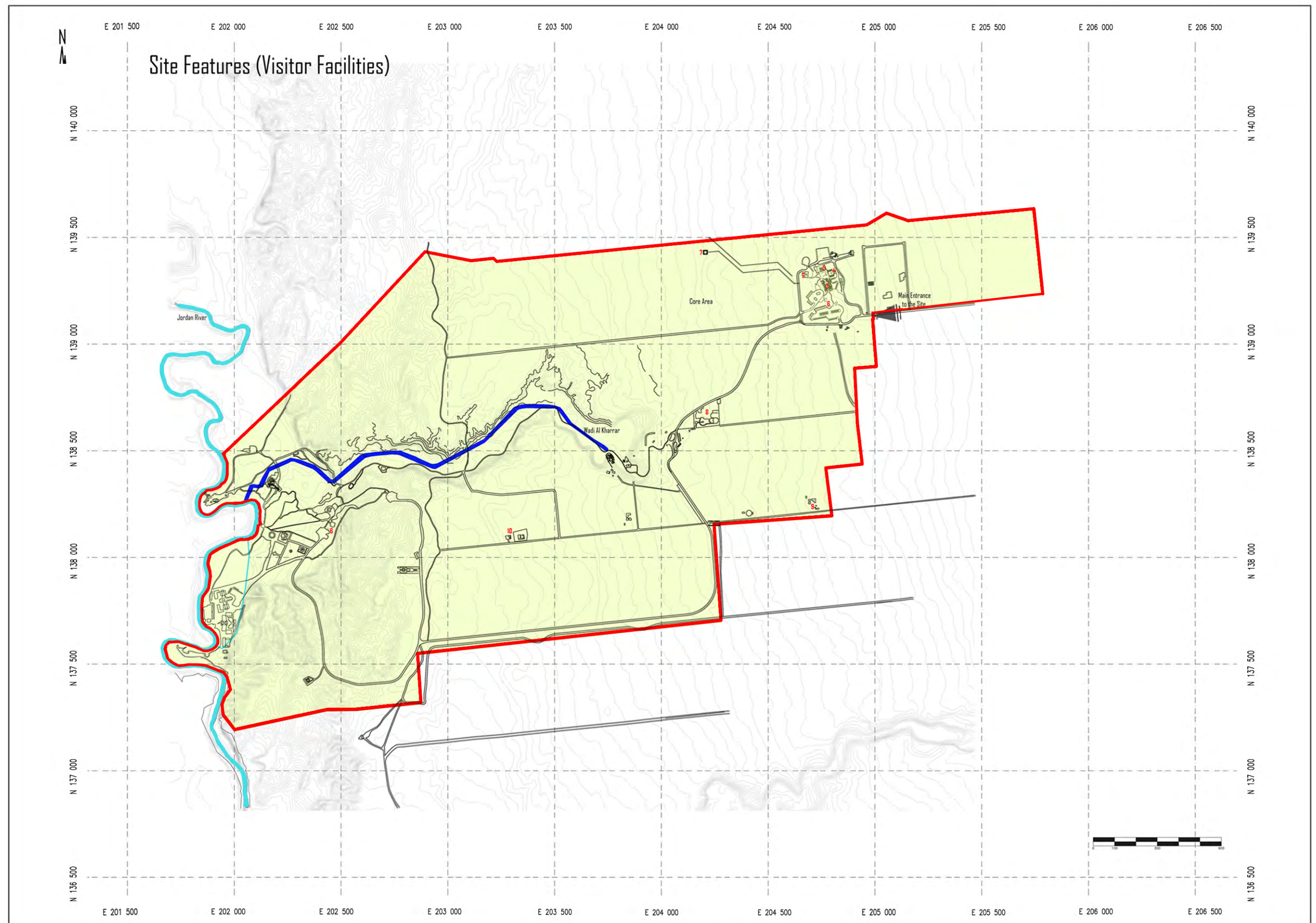


Ownership Map of the Baptism Site

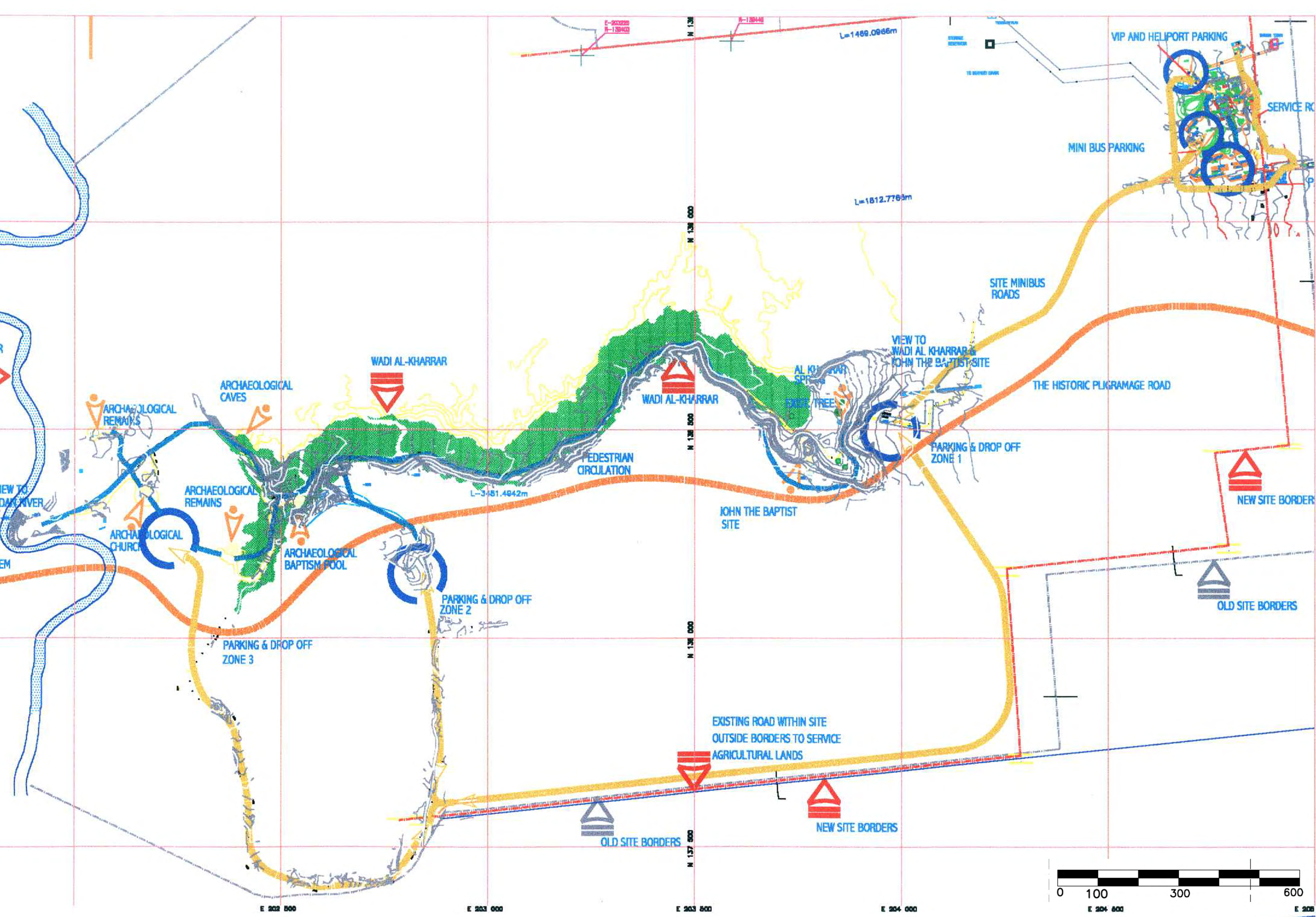


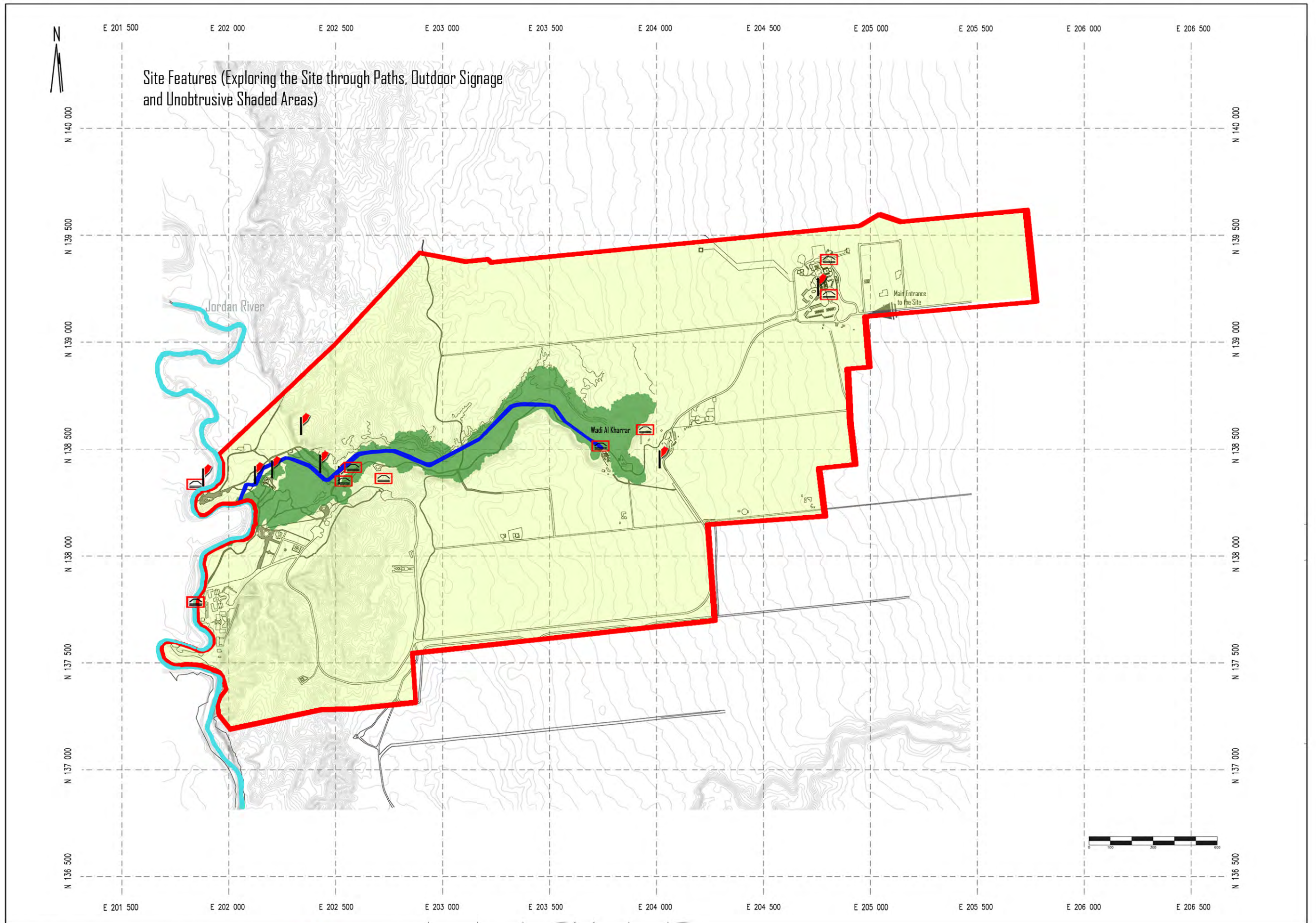
-  Land Owned by the Baptism Site Commission
-  Land Owned by the Greek Orthodox Church

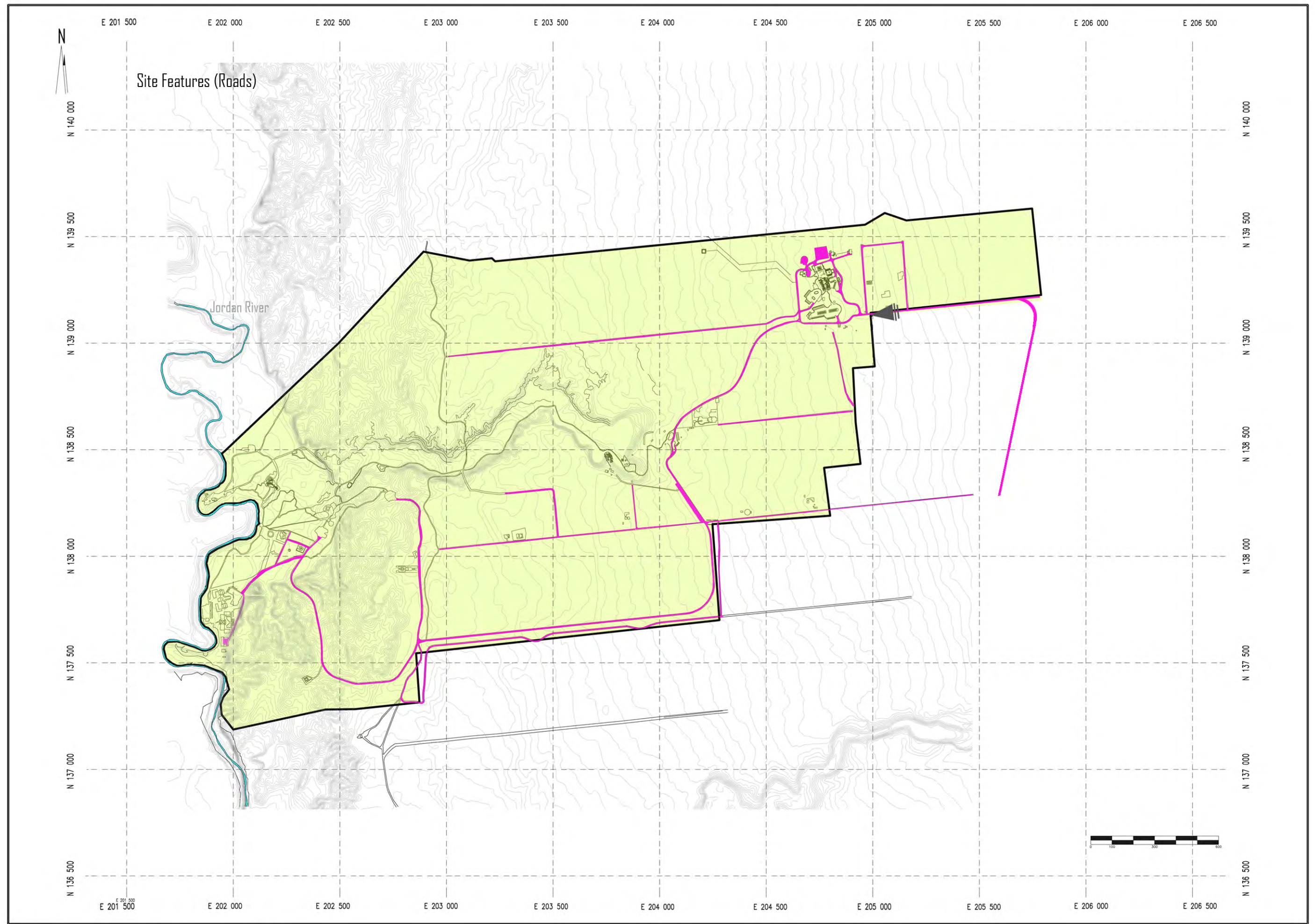




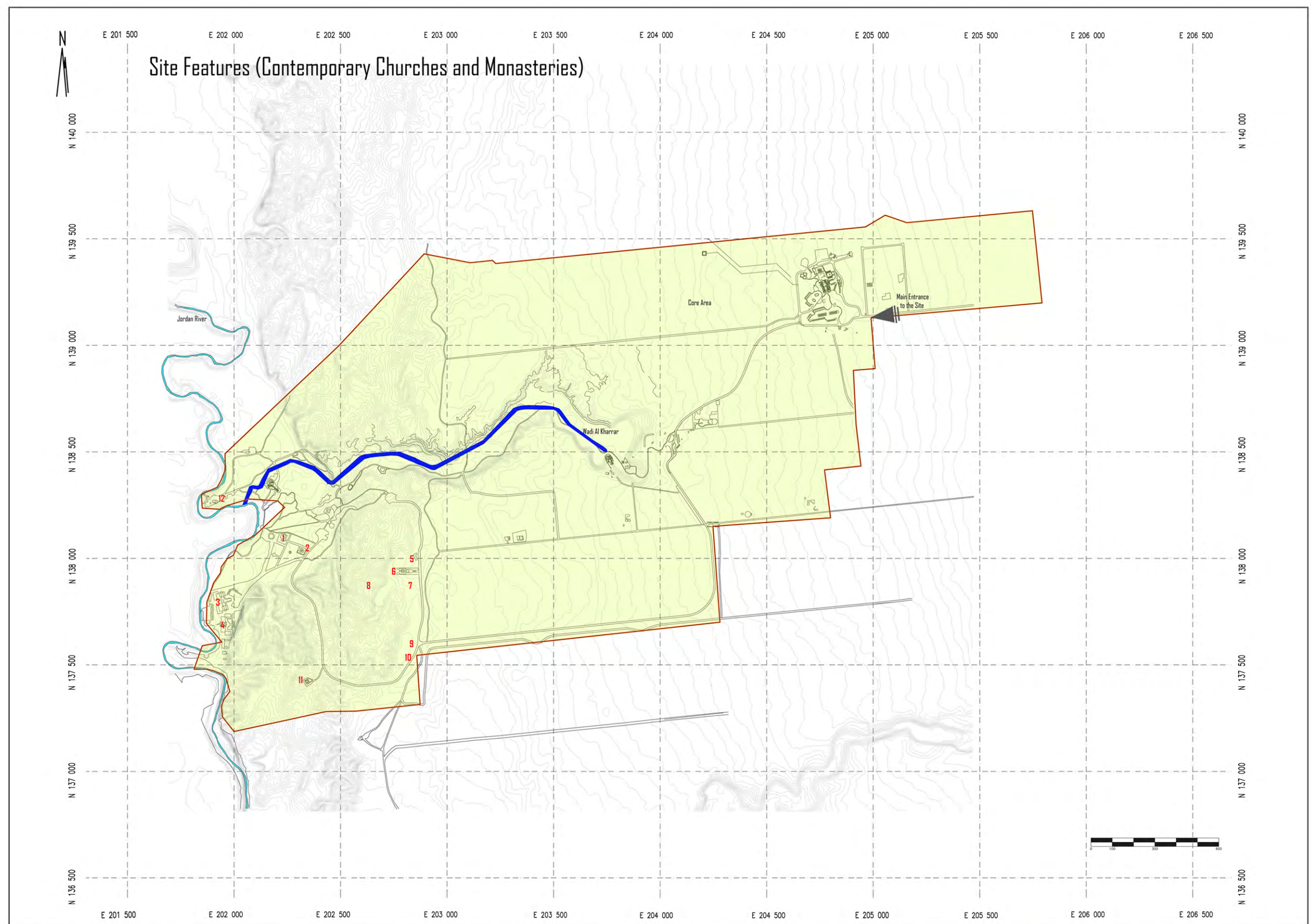
- | | | | |
|--|-----------------------|--|------------------------|
| 1- Entrance Gate | 4- Restaurant | 7- Waste Water Treatment Plant | 10- Desalination Plant |
| 2- VIP lounge and Administrative Offices | 5- Management Offices | 8- Convention Centre and Museum | |
| 3- Shopping Centre | 6- WC | 9- Department of Antiquity and Research Centre | |







Main Entrance to the Site
Roads



1- John the Baptist Greek Orthodox Church
 2- The Greek Orthodox Monastery
 3- The Catholic Complex

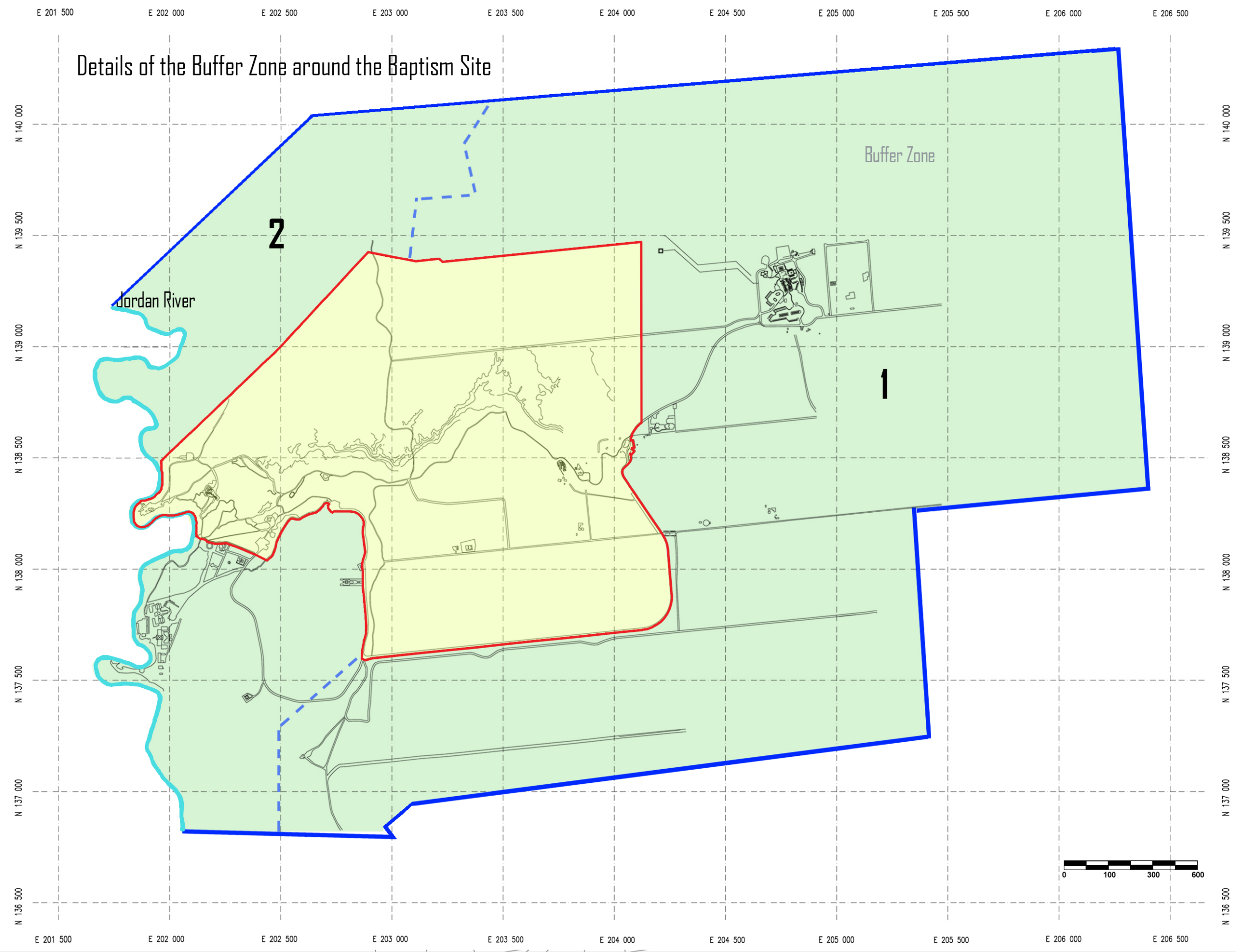
4- The Russian (Roman Orthodox) Pilgramges House
 5- The Coptic Church (Under Construction)
 6- The Armenian Church

7- The Syrian Church (Not built yet)
 8- The Lutheran Church (Not built yet)
 9- The Maronite Church (Not built yet)

10- The Roman Catholic Church (Latin)
 11- Jesus' Shrine
 12- The Greek Orthodox Church

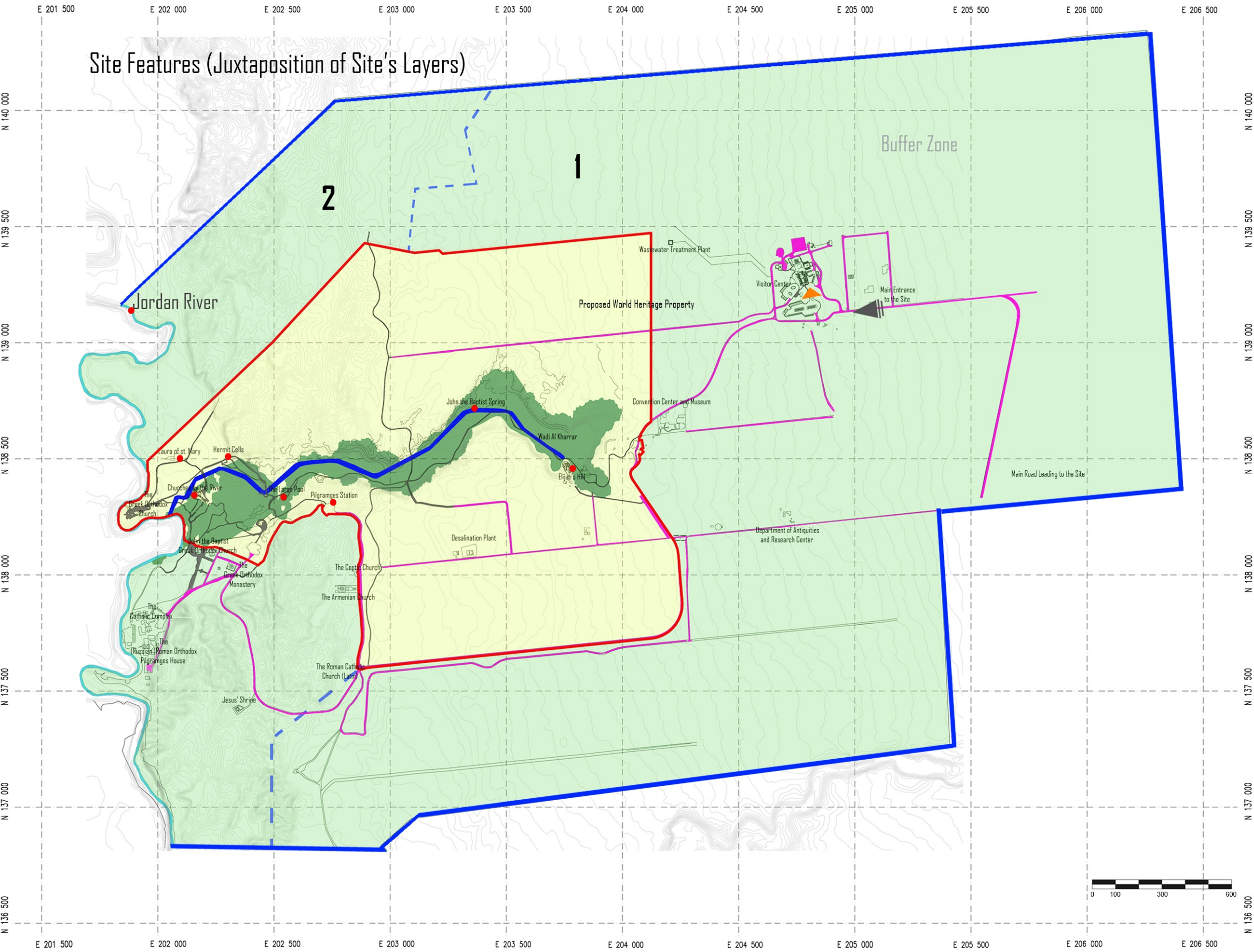














Details of the Buffer Zone around the Baptism Site

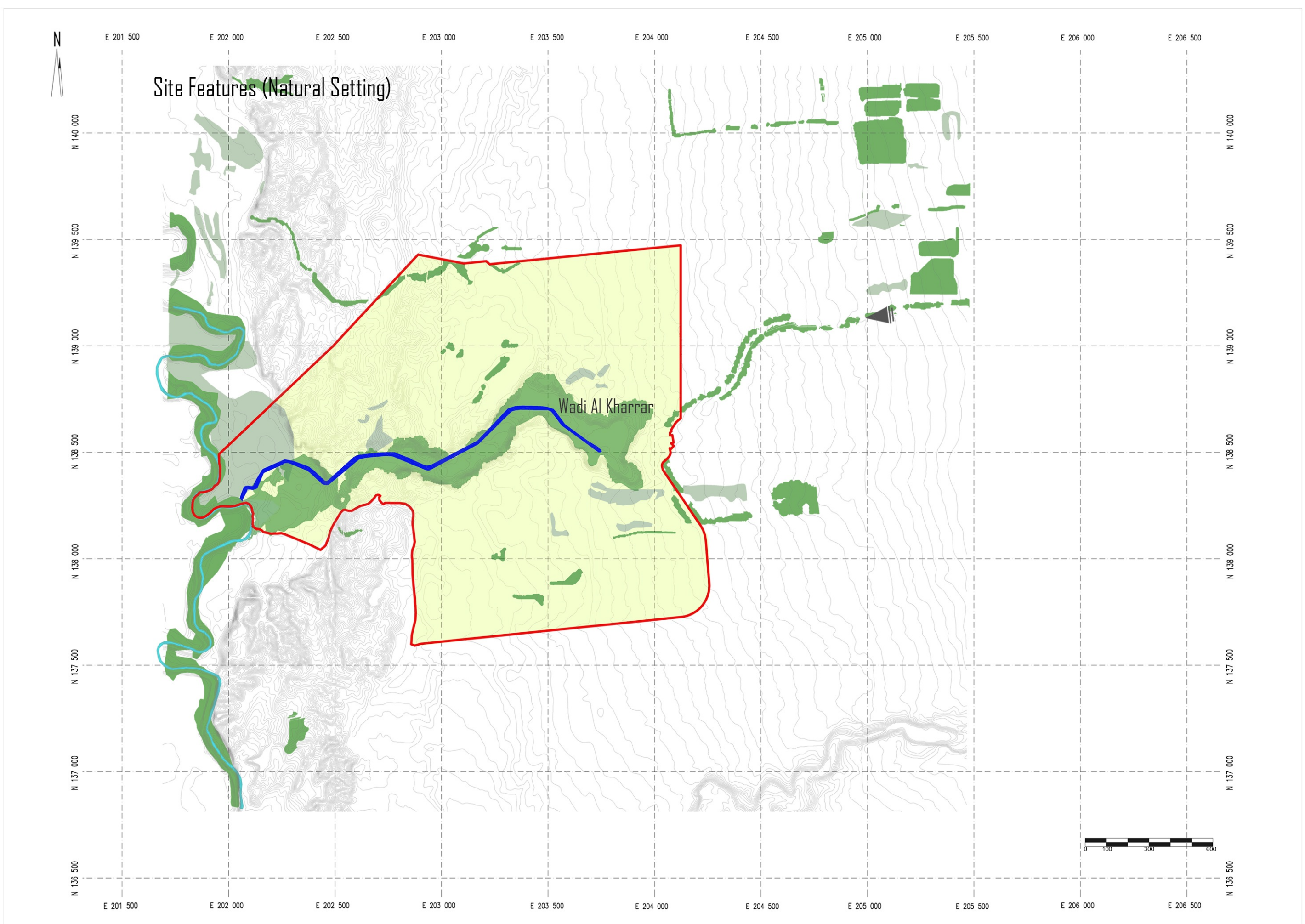





- First Layer of Regulatory Protection (Site Boundary)
- Second Layer of Regulatory Protection (Buffer Zone)
- Baptism Site Boundary
- Buffer Zone
- 1- Agricultural Units
- 2- Migrating Birds Nesting Area

Site Features (Juxtaposition of Site's Layers)

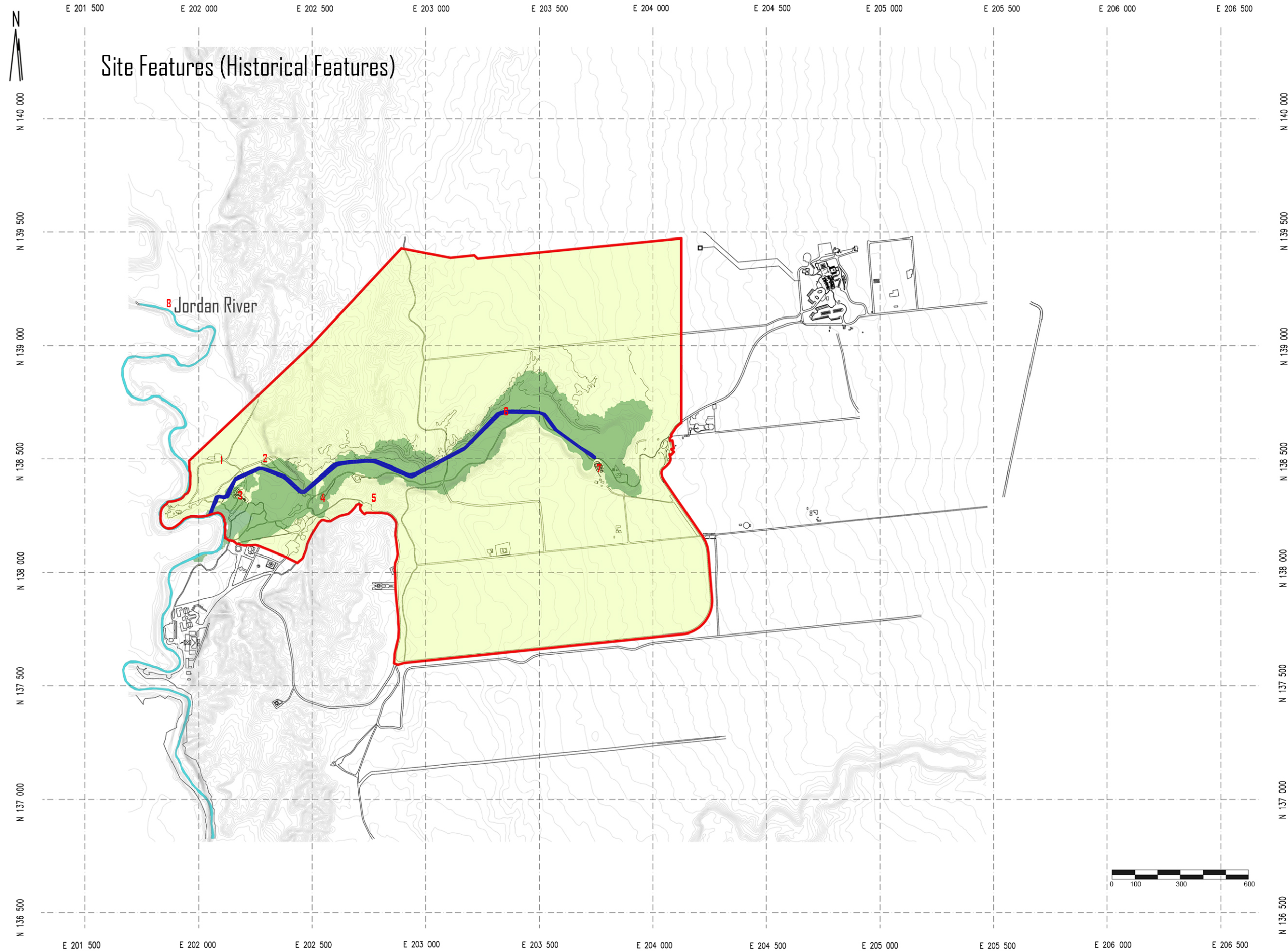


- | | | | | | | | |
|---|---|--|--------------------|---|--|---|--|
|  | Proposed World Heritage Property (294.155 Hectares) |  | Main Roads |  | John the Baptist Spring |  | Visitor Center |
|  | Buffer Zone (957.1775 Hectares) |  | Dirt Roads (Paths) |  | Main Historical & Archaeological Sites |  | 1 Buffer Zone (Agricultural Units) |
|  | Wadi Al Kharrar (Main Cultural and Archaeological Zone) |  | Jordan River |  | Main Entrance to the Site |  | 2 Buffer Zone (Migrating Birds Nesting Area) |



-  The Site-Core Area (294.551 Hectares)
-  Foliage-High Density
-  Foliage-Low Density

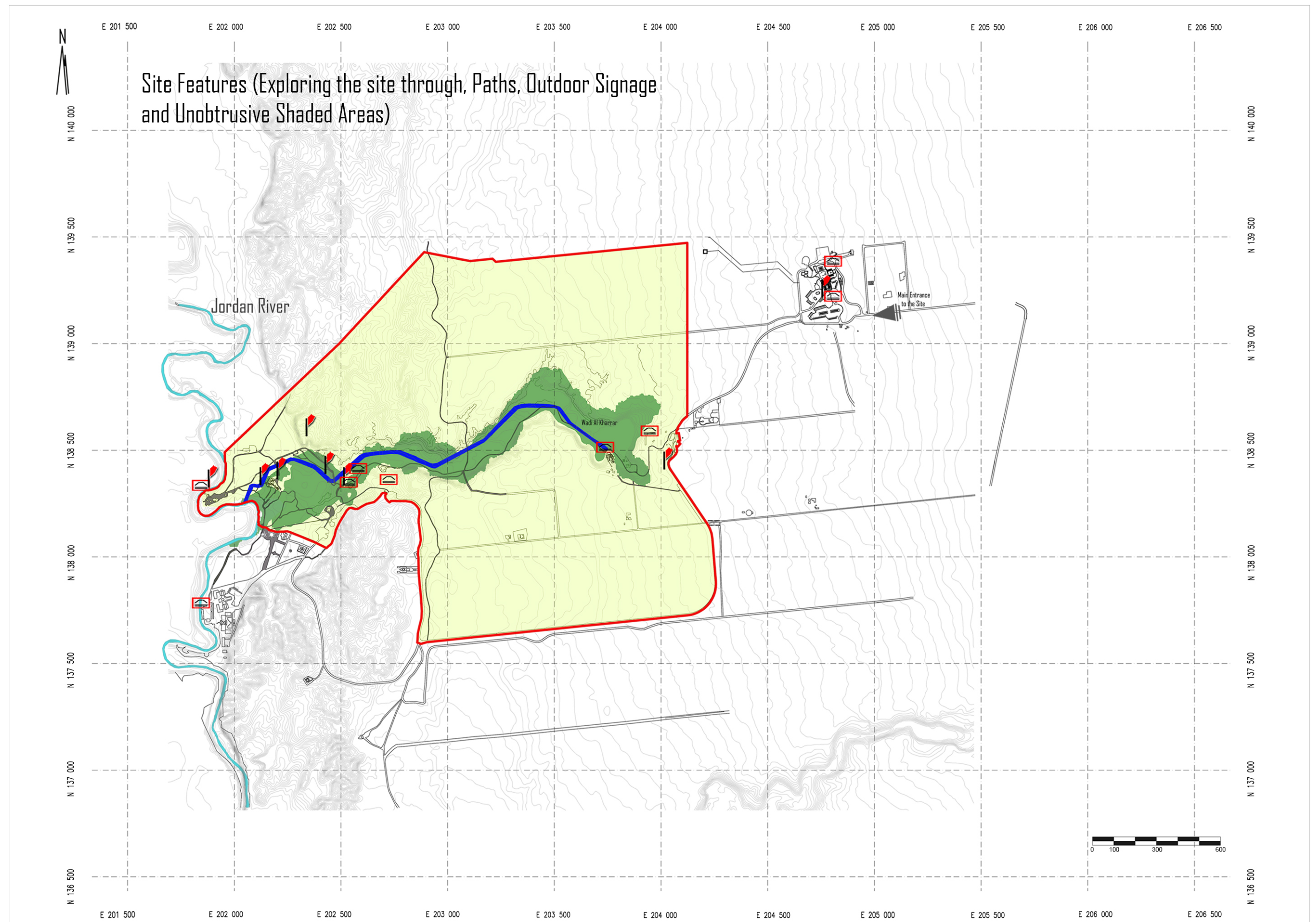
-  John the Baptist Spring
-  Jordan River



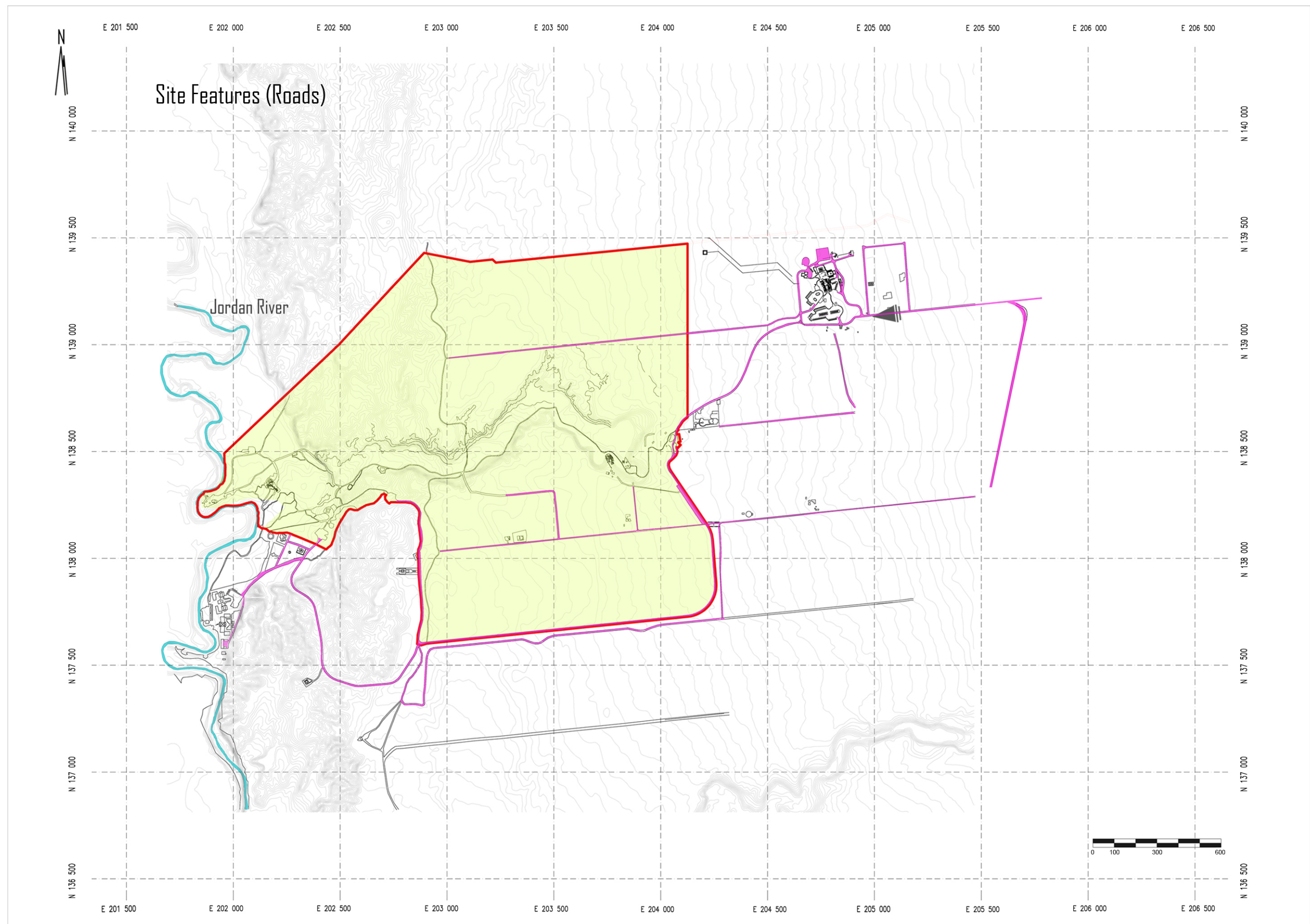
- 1- Laura of St. Mary
- 2- Hermit Cells
- 3- Churches by the River

- 4- The Large Pool
- 5- Pilgramges Station
- 6- John the Bsptist Spring

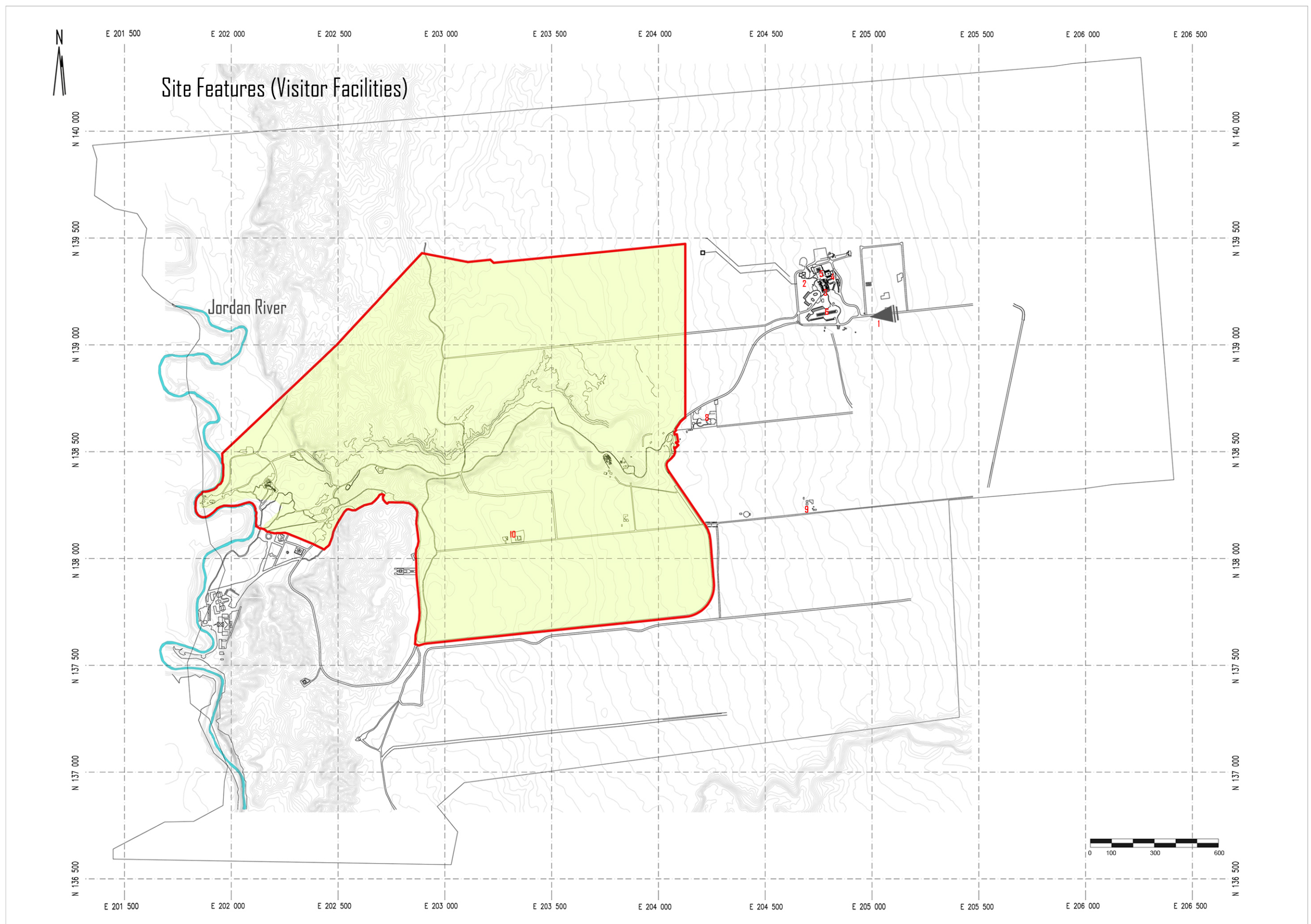
- 7- Elijah's Hill
- 8- Jordan River



- Main Entrance to the Site
- Dirt Roads (Paths)
- Outdoor Signage
- Outdoor Signage



Main Entrance to the Site
Roads



1- Entrance Gate

2- VIP lounge and Administrative Offices

3- Shopping Centre

4- Restaurant

5- Management Offices

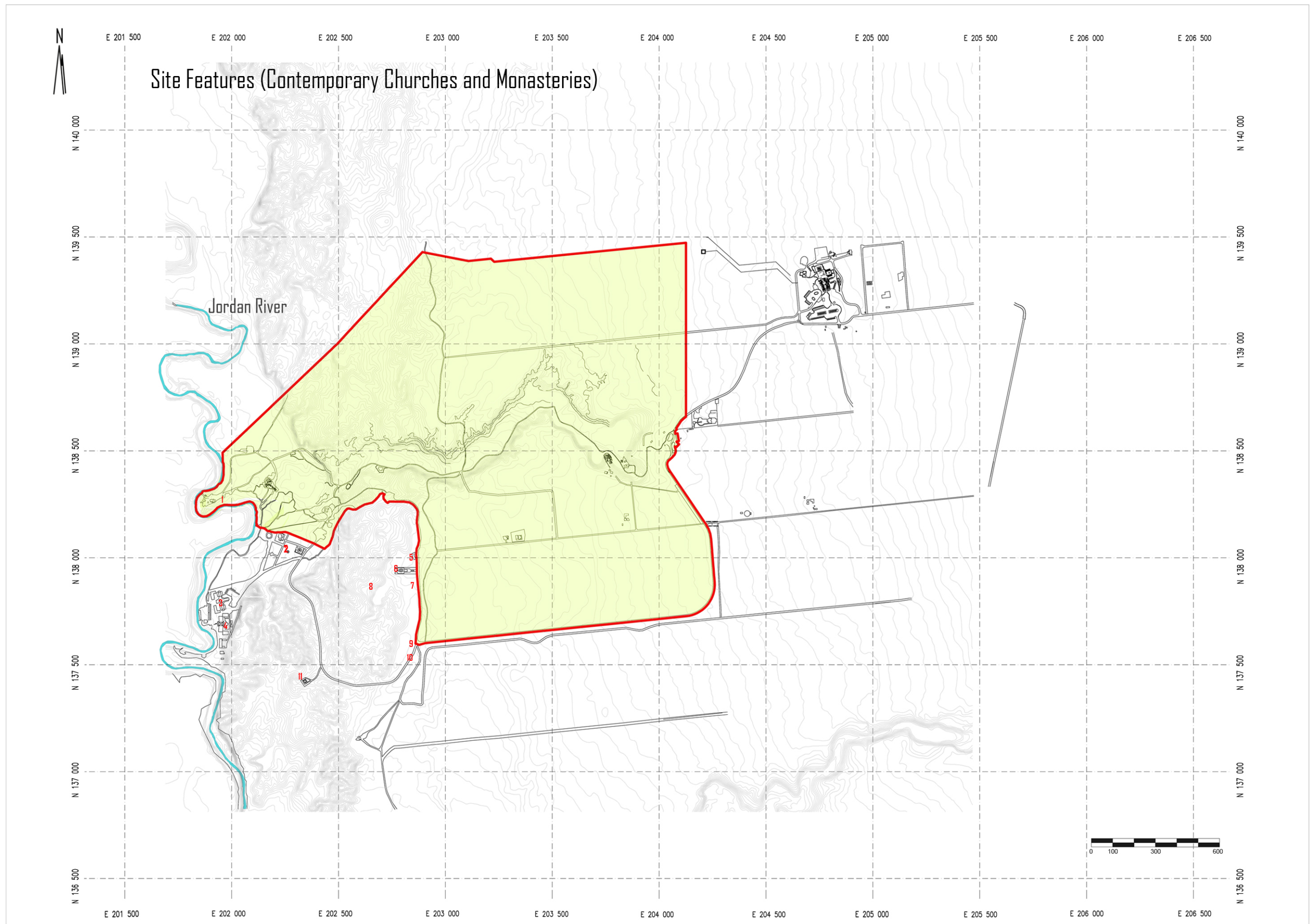
6- WC

7- Waste Water Treatment Plant

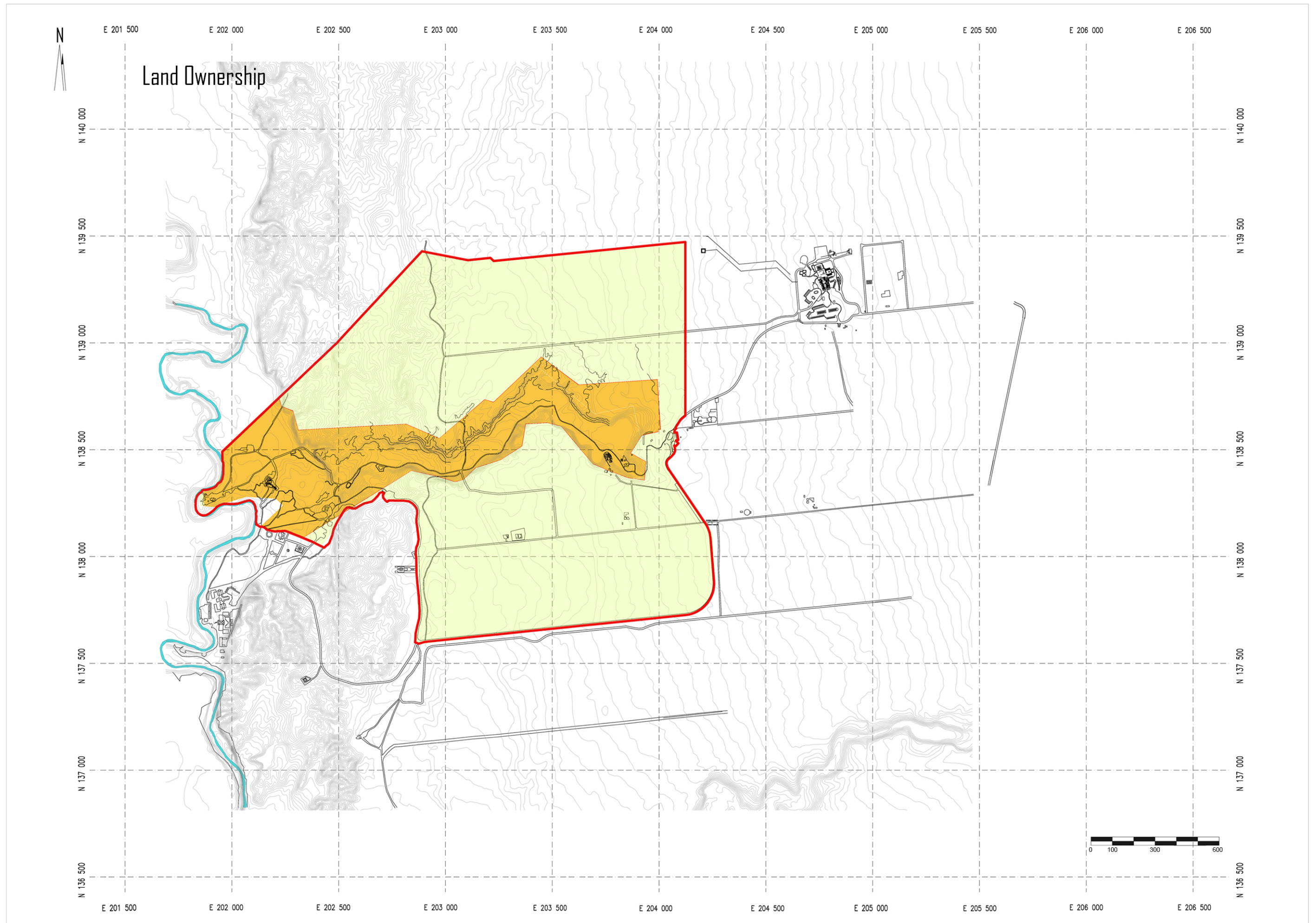
8- Convention Centre and Museum



9- Department of Antiquity and Research Centre

10- Desalination Plant



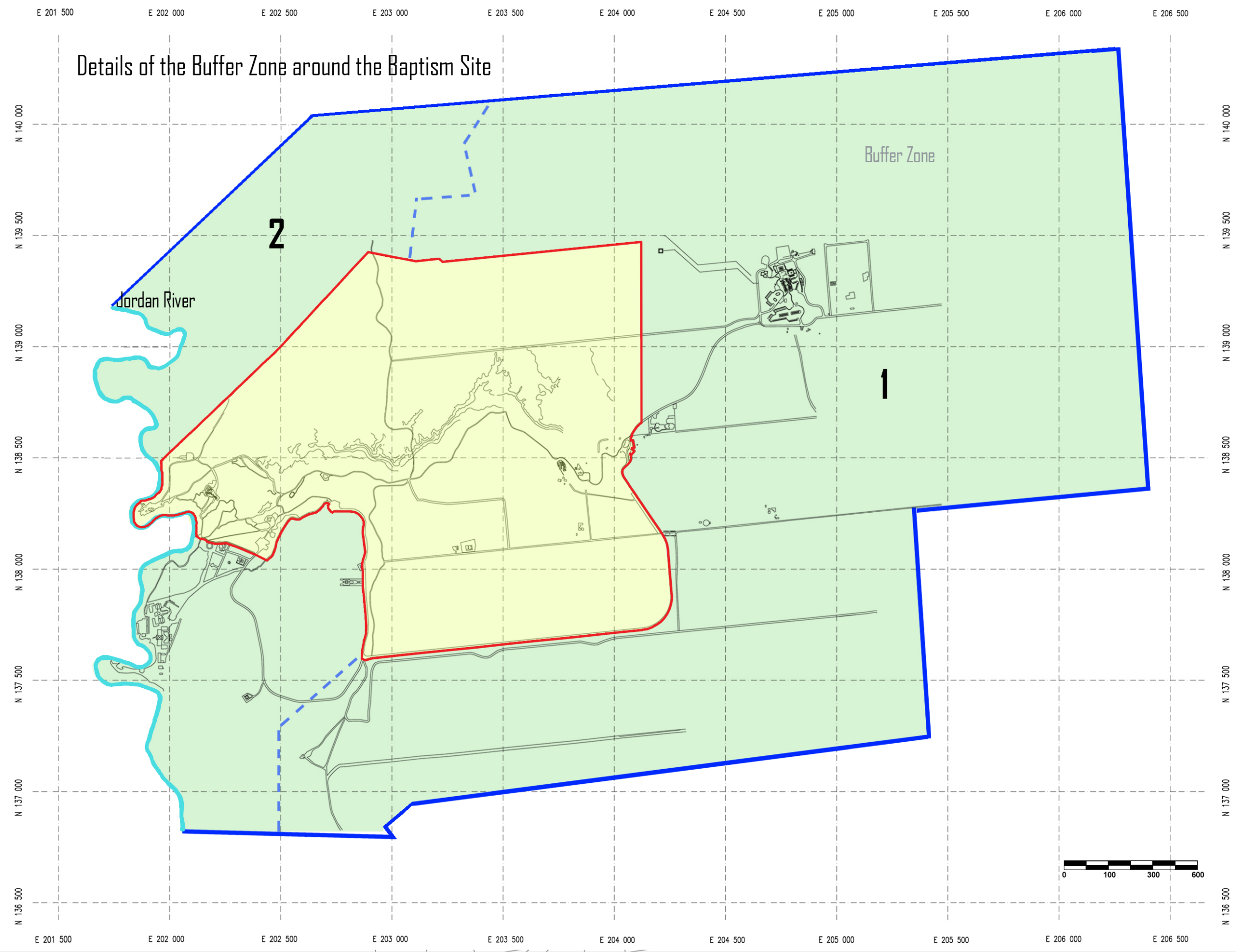
- | | | | |
|---|--|--|---------------------------------------|
| 1- John the Baptist Greek Orthodox Church | 4- The Russian (Roman Orthodox) Pilgramges House | 7- The Syrian Church (Not built yet) | 10- The Roman Catholic Church (Latin) |
| 2- The Greek Orthodox Monastery | 5- The Coptic Church (Under Construction) | 8- The Lutheran Church (Not built yet) | 11- Jesus' Shrine |
| 3- The Catholic Complex | 6- The Armenian Church | 9- The Maronite Church (Not built yet) | |



-  Land Owned by the Baptism Site Commission
-  Land Owned by the Greek Orthodox Church



Details of the Buffer Zone around the Baptism Site



- First Layer of Regulatory Protection (Site Boundary)
- Second Layer of Regulatory Protection (Buffer Zone)
- Baptism Site Boundary
- Buffer Zone
- 1- Agricultural Units
- 2- Migrating Birds Nesting Area