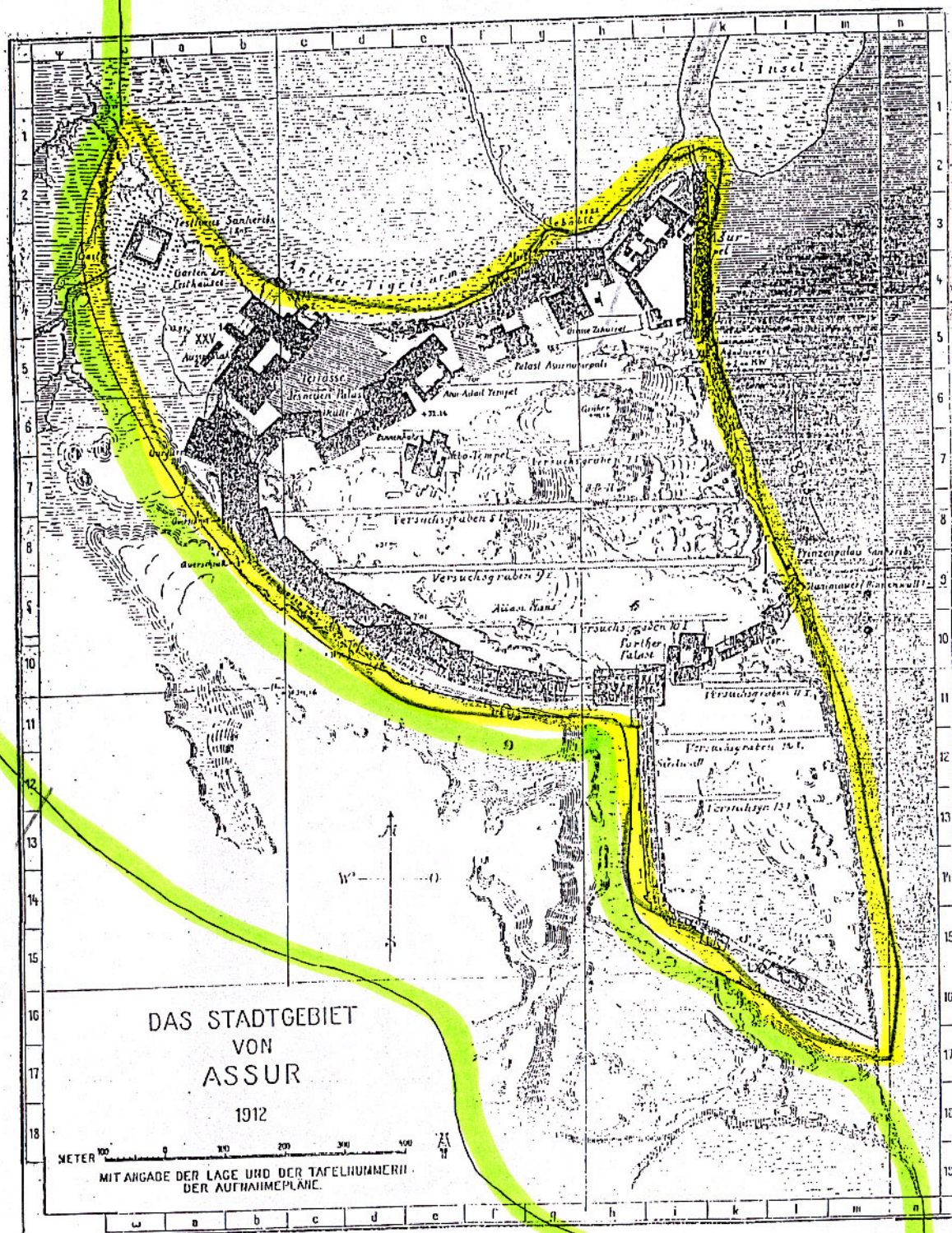


Captions to the Maps
attached to the World Heritage List Nomination form
for Ashur, Iraq

- Map 1** **Area map of the Makhool region**
Directorate General of Antiquities of Iraq, Atlas of archaeological sites in Iraq, Baghdad 1970: Sheet 129.
- Map 2** **Map of the Makhool Dam reservoir area indicating 61 endangered archaeological sites**
State Board of Antiquities and Heritage of Iraq, Baghdad 2002.
- Map 3** **Map of Ashur**
Finkbeiner and Pongratz-Leisten 1992.
- Map 4** **Map of Ashur indicating the approximate flooding**
Based on Finkbeiner and Pongratz-Leisten 1992.
- Map 5** **Map of Ashur indicating the location of the site to be nominated (YELLOW) and the buffer zone of 500 m extension (ORANGE) covering non-flooded areas**
Based on Finkbeiner and Pongratz-Leisten 1992.
- Map 6** **Historical map of Assyria in the 1st millennium BC**
Kessler 1987.



Archaeological plan of the city of ASHUR
After Walter Andrae 1938
Showing the Buffer Zone
(500 m. from the out limits of the city)

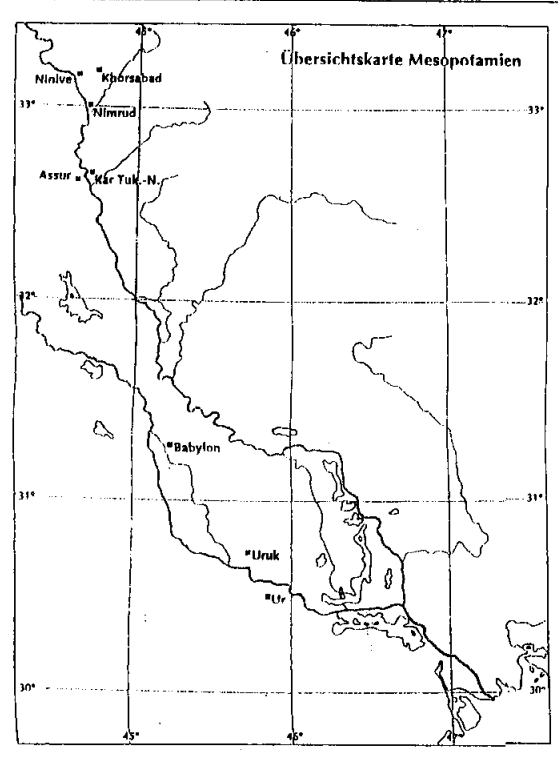
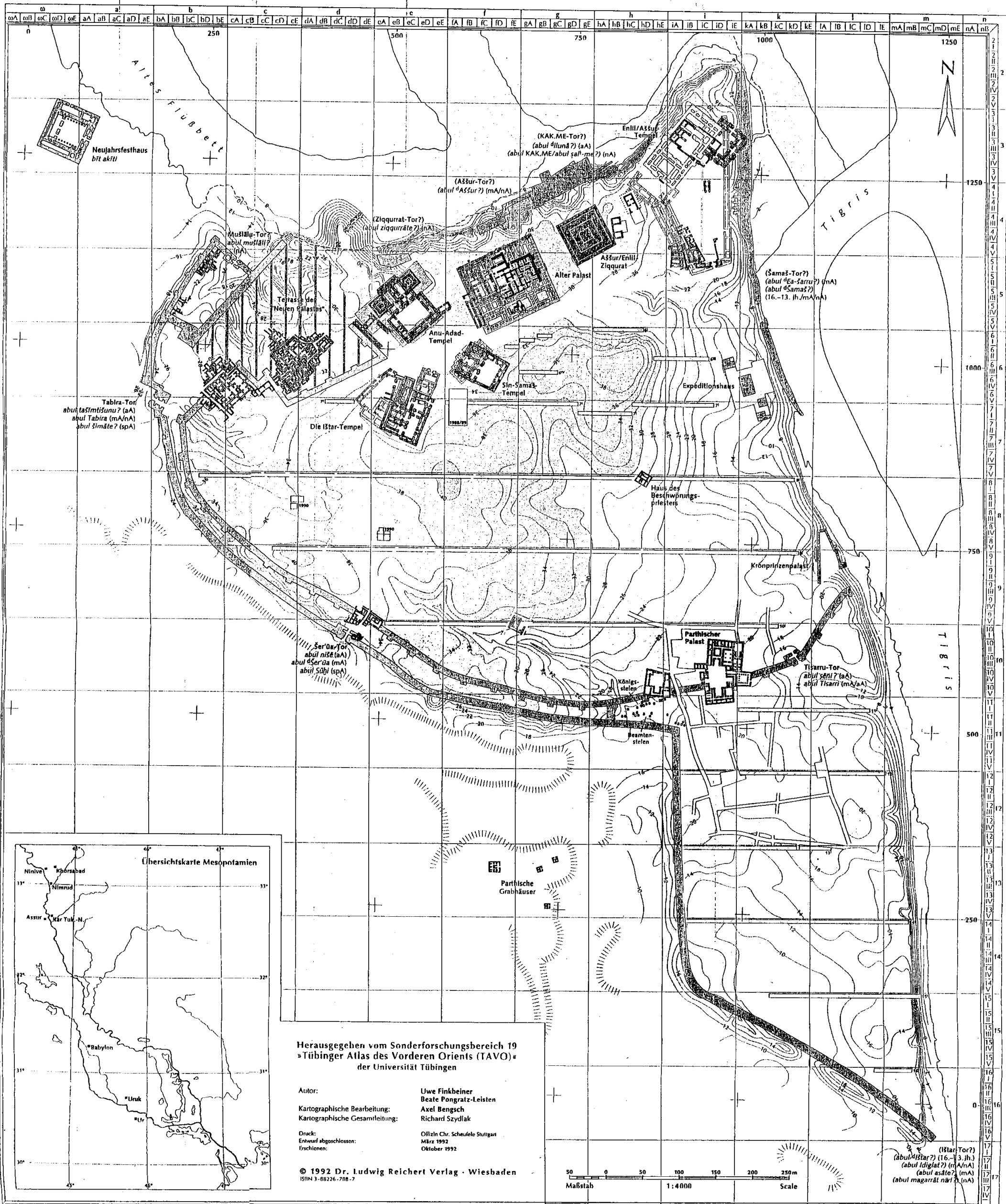
 = World Heritage proposed Core Zone

 = World Heritage proposed Buffer Zone



0 5 10 km

خارطة حوض سد مكحول

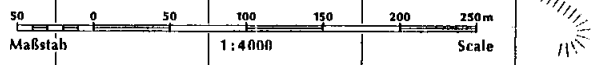


Herausgegeben vom Sonderforschungsbereich 19
 »Tübinger Atlas des Vorderen Orients (TAVO)«
 der Universität Tübingen

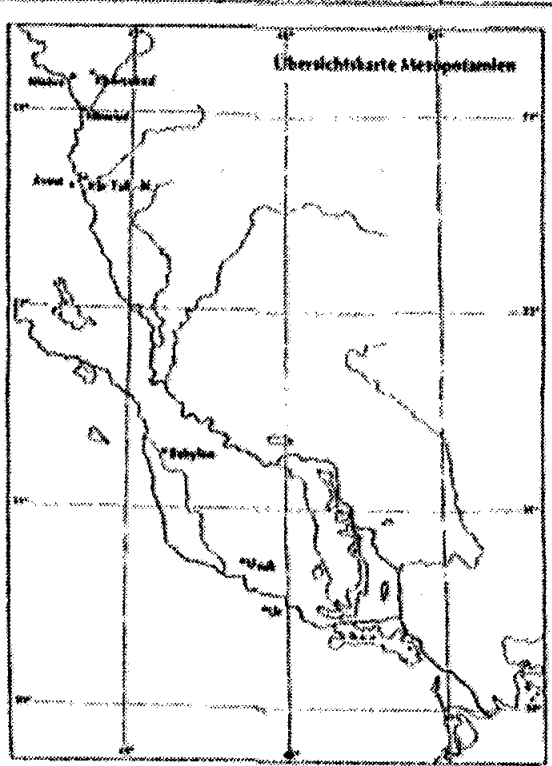
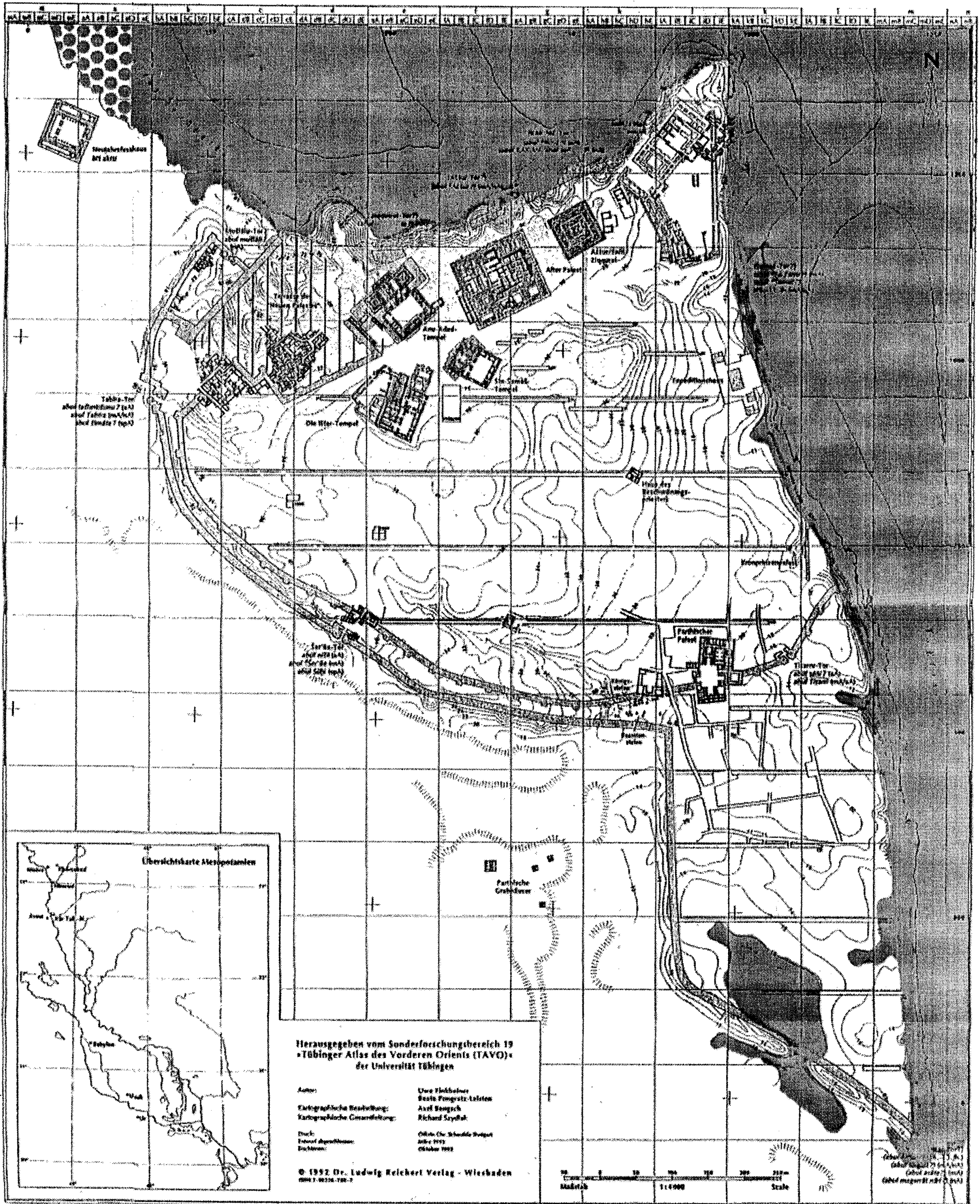
Autor: Uwe Finkbeiner
 Beate Pongratz-Leisten
 Kartographische Bearbeitung: Axel Bengsch
 Kartographische Gesamtleitung: Richard Szydlak

Druck: Offizin Chr. Scheufele Stuttgart
 Entwurf abgeschlossen: März 1992
 Erschienen: Oktober 1992

© 1992 Dr. Ludwig Reichert Verlag · Wiesbaden
 ISBN 3-88226-708-7




(Ištar-Tor?)
 (abul Ištar?) (16.-3. Jh.)
 (abul Ištar?) (m/nA)
 (abul asšite?) (mA)
 (abul magarrāt nārī?) (nA)



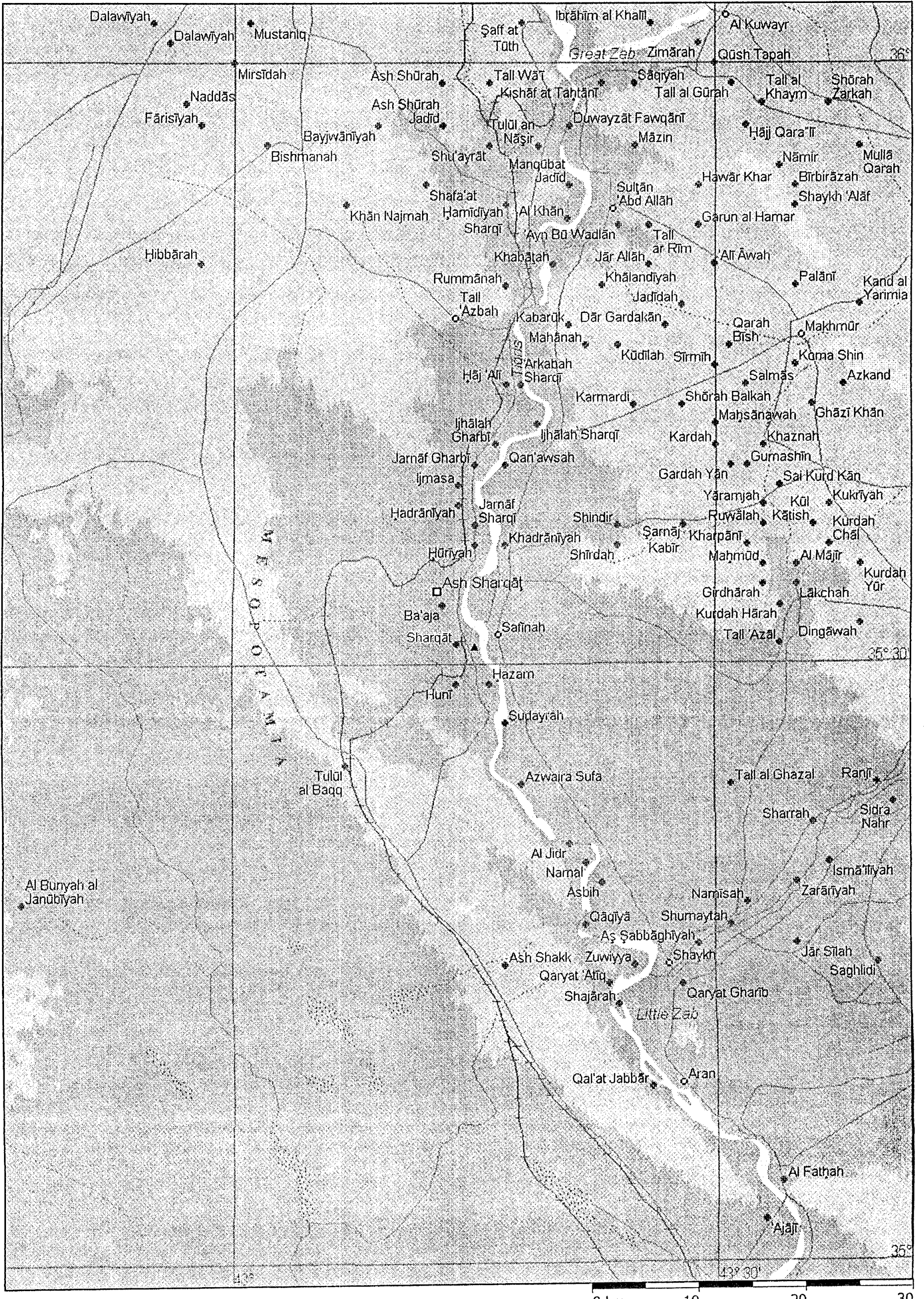
Herausgegeben vom Sonderforschungsbereich 19
 »Tübinger Atlas des Vorderen Orients (TAVO)«
 der Universität Tübingen

Autor: Uwe Höckelmeier
 Beate Fingritz-Lafont
Kartographische Bearbeitung: Axel Bengsch
Kartographische Gesamtleitung: Richard Seydahl
Druck: Otfried Dr. Schmidt Stuttgart
 Jahre 1992
Datum: Oktober 1992

© 1992 Dr. Ludwig Reichert Verlag - Wiesbaden
 0947-0236-700-2



1:4000
 Maßstab
 0 50 100 150 200 250m
 Nord



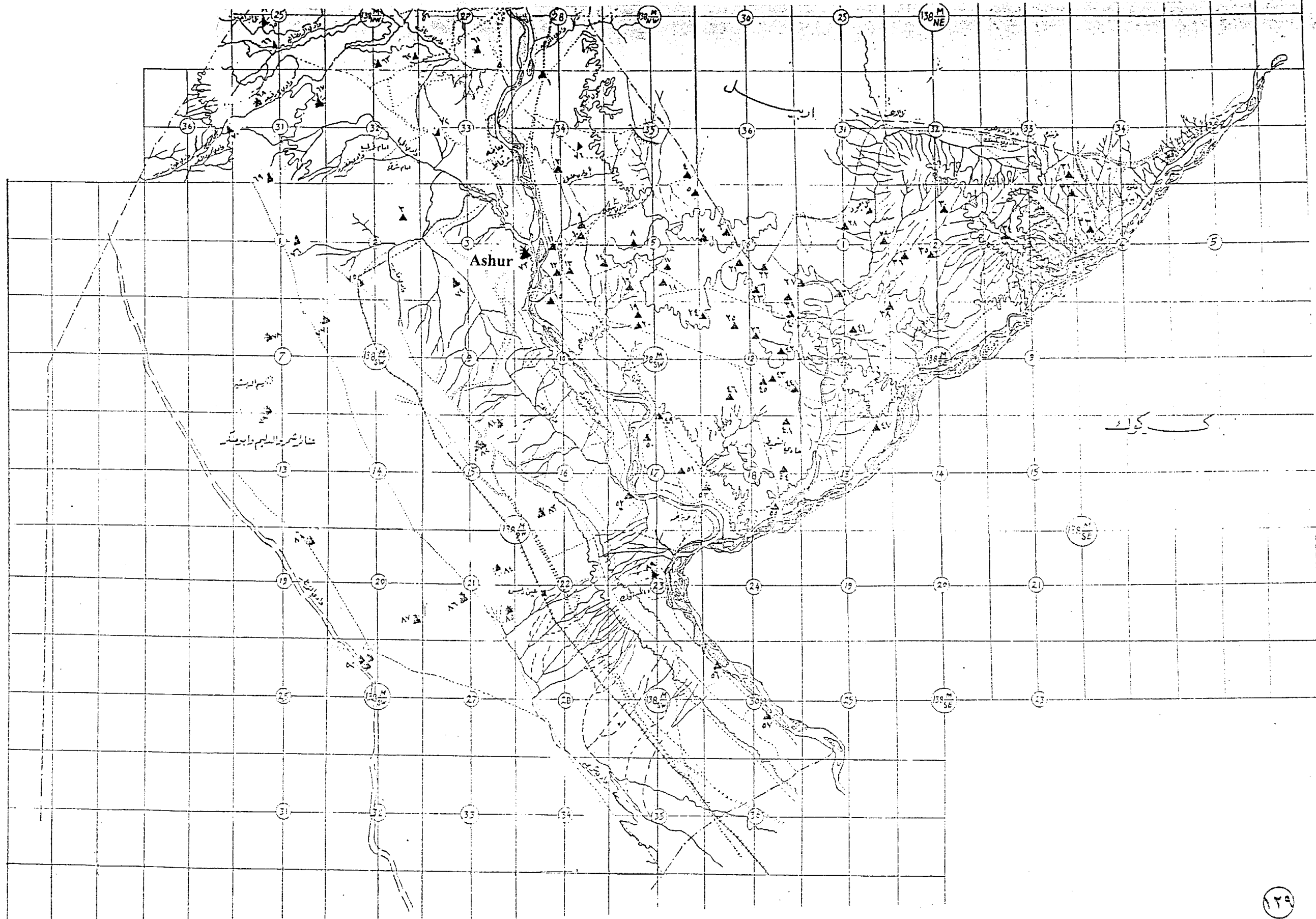
Sharqat / ASHUR
Iraq

Copyright (C) 1988-1999, Microsoft Corporation and its suppliers. All rights reserved.

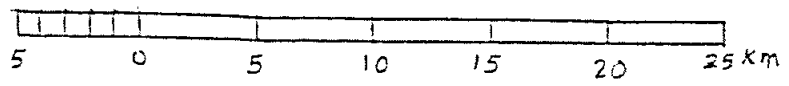
C1130
18/04/03
#10



Mesopotamia



Scale: 1 : 390 000



Province: Salah Iddin
Area: Sharqat / Center

Archaeological Sites : ▲
Villages : ■

139

C1130
18/04/03
#20