

# Ombilin

## Coal Mining Heritage

of Sawahlunto

### Nomination Dossier Annex

---

Annex 1 – Maps

**Annex 2 – Summary of Key Regulations/Policies**

Annex 3 – Agreements

**Ministry of Education and Culture of Republic of Indonesia  
Government of West Sumatra**

**2018**

Title	Nominated Property			Summary
	Area A	Area B	Area C	
Law Number 26 of 2007 on Spatial Management	O	O	O	The Law specifies the obligation of central and local government on spatial management and illustrates the procedures for rural and urban spatial management and planning. It also elaborates the arrangement of special plans and spatial plans at national, provincial, regency and municipal levels. The Law classifies spatial management by system, main function of the area, administrative region of the area, activities within the area, and strategic value of the area.
Law Number 10 of 2009 on Tourism	O	O	O	The Law provides rules for the national tourism development in Indonesia and provides for the rights and obligations of the community, of tourists and of the Government and Regional Government. It makes provision for the development of tourism, the determination of tourism strategic zones, the registration of tourism businesses, etc.
Law Number 11 of 2010 on Cultural Property	O	O	O	The Law outlines the overall policies for the conservation, development, research, and utilisation of cultural properties in Indonesia.
Law Number 23 of 2014 on Regional Government	O	O	O	This Law outlines the Central Government authority to designate special areas such as a cultural property area. The Law also governs relations and authorities among the Central, Provincial and Local Governments relevant to Cultural Property.
Law Number 5 of 2017 on Cultural Development	O	O	O	The Law sets out provisions regarding culture as an investment, not only a number, but as an integrated cultural data collection system of objects of cultural development, human resources in the field of culture, cultural organisations, cultural institutions, institutions, facilities and infrastructure and other culture-related data.
Government Regulation Number 69 of 1998 on Railway Facility and Infrastructure	O	O	O	The Law outlines the policies and strategies for national spatial planning. This regulation serves as a guideline for national long and medium-term planning and development as well as the spatial use and control at the national level in order to create an integrated national, provincial and municipal/regency spatial planning. It also provides the guideline for the designation of National Strategic Areas. The Law defines the strategies for the conservation and enhancement of value of the designated World Cultural Heritage area. They are: a. to conserve the physical authenticity and maintain the balance of the ecosystem; b. to promote national tourism; c. to develop science and technology; and d. to conserve sustainable environment.

Title	Nominated Property			Summary
	Area A	Area B	Area C	
Government Regulation Number 36 of 2005 on the Implementation of Law on Buildings	O	O	O	The Law outlines regulations concerning railway facility and infrastructure, such as the rail tracks, the stations, and other railway operations infrastructure and facilities.
Government Regulation Number 21 of 2008 on Disaster Mitigation	O	O	O	The Government Regulation provides for all efforts of disaster management during pre-disaster, emergency response, and post-disaster periods; easy access to disaster management agencies during emergency response period; and for the implementation of rehabilitation and reconstruction efforts during post-disaster period.
Government Regulation Number 26 of 2008 on National Spatial Planning	O	O	O	The Government Regulation provides guidelines on policies and strategies related to national spatial planning, including cultural property area and national protected area spatial plans.
Government Regulation Number 34 of 2009 on the Management of Urban Areas	O	O	O	The Government Regulation provides guidelines on urban area management. Thus, the national cultural property area in urban areas shall refer to and subject to this Government Regulation.
Government Regulation Number 15 of 2010 on the Implementation of Spatial Plan	O	O	O	The Government Regulation sets out zoning provisions to control the Land-Use of Cultural Property Area.
Government Regulation Number 68 of 2010 on the Role of Community in Spatial Planning Process	O	O	O	The Government Regulation provides guidelines on community role in spatial plan. As the Old Town is a living area, the regulation sets out the role of society in it.
Government Regulation Number 28 of 2011 on the Areas of Natural Conservation and Preservation (Replaced with Government Regulation	O	O	O	The Government Regulation sets out zoning of national park areas management, among others is an "Other" Zone. Other Zones are, namely Religious, Cultural, and Historic Zones. Accordingly, this Regulation may be used to regulate cultural property areas located or in the national park area.

Title	Nominated Property			Summary
	Area A	Area B	Area C	
Number 108 of 2015)				
Government Regulation Number 50 of 2011 on National Tourism Development Master Plan 2010-2025	O	O	O	This Government Regulation is on the designation of 50 National Tourism Destinations (DPN), 88 National Tourism Strategic Areas (KSPN) and 222 National Tourism Development Areas (KPPN), including the nominated areas such as the National Tourism Development Area (KPPN) of Padang and its surrounding areas, the National Tourism Development Area (KPPN) of Singkarak and its surrounding areas, as well as the National Tourism Area (KPPN) of Sawahlunto and its surrounding areas.
Government Regulation Number 27 of 2012 on Environmental Licenses	O	O	O	The Government Regulation outlines the requirement for a business or activity in Indonesia having an impact on the environment, to obtain an approval on Environmental Impact Assessment and to give Sanction on environmental destruction.
Government Regulation Number 27 of 2014 on the State/Regional Assets	O	O	O	This Government Regulation also regulates properties within the cultural property area if the properties concerned is state/local government's properties.
Government Regulation Number 6 of 2017 on the Amandment to Government Regulation Number 56 of 2009 on the Operation of Railway	O	O	O	This Government Regulation sets out system of railway governance and operation, boundary of space utilization and supervision of railway routes.
Presidential Regulation Number 73 of 2011 on State Building Construction	O	O	O	This Presidential Regulation stipulates that the cost of maintaining a state building that belongs to the category of cultural property building, the amount of maintenance cost is calculated in accordance with the real necessities.
Presidential Regulation Number 13 of 2012 on Sumatera Island Spatial Plan	O	O	O	This Presidential Regulation stipulates the objectives, policies and strategies of spatial planning of Sumatera Island for the development of cultural property tourism designated areas.
Presidential	O	O		Indirectly related to the nomination, this Presidential

Title	Nominated Property			Summary
	Area A	Area B	Area C	
Regulation Number 100 of 2014 on Acceleration of Sumatra Highway Development				Regulation outlines an acceleration program of Sumatra Highway Development as one of the accesses in and out West Sumatra province.
Presidential Regulation Number 2 of 2015 on National Medium Term Development Plan 2015-2019	O	O	O	This Presidential Regulation stipulates a national medium-term development plan for 5 years (2015-2019) and an elaboration of the strategic plan according to expertise and responsibilities of ministries as assistants to the head of state.
Regulation of the Minister of Agrarian Number 9 of 1965 on Implementation of the Conversion of Ownership of State-Owned Land.	O	O	O	This Ministerial Regulation sets out procedures, implementation and policies of conversion of ownership of state-owned land.
Regulation of the Minister of Culture and Tourism Number 49 of 2009 on Guidelines for Cultural Property and Site Conservation	O	O	O	This Ministerial Regulation sets out procedures for conservation of cultural property objects and sites.
Regulation of the Minister of Public Works Number 16 of 2010 on Guidelines for Building Inspection	O	O	O	This Ministerial Regulation explains the guidelines for building inspection, one of which is an inspection of preservation of building appearance and cohesion with its surroundings.
Regulation of the Minister of Public Works Number 17 of 2010 on Technical Guidelines for Building Registry	O	O	O	This Ministerial Regulation sets out guidelines on building registry that classifies building of cultural property.
Regulation of the Minister of Public	O	O	O	This Ministerial Regulation defines Revitalization, Conservation and Cultural Heritage, purpose and

Title	Nominated Property			Summary
	Area A	Area B	Area C	
Works Number 18 of 2010 on Guidelines for Area Revitalization				objectives of revitalization of an area
Regulation of the Minister of State-Owned Enterprises Number 13/MBU/09/2014 on Guidelines for Fixed Assets of State-Owned Enterprises	O	O	O	This Ministerial Regulation sets out guidance on the utilization of assets registered as fixed assets of state-owned enterprises (SOEs).
Regulation of the Minister of Education and Culture Number 11 of 2015 on Organization and Working Procedure of the Ministry of Education and Culture	O	O	O	This Ministerial Regulation sets out working procedures and organizational system within the Ministry of Education and Culture.
Regulation of the Minister of Education and Culture Number 56 of 2015 on Details of Work Unit Tasks of Directorate General for Culture, Ministry of Education and Culture	O	O	O	This Ministerial Regulation sets out the organizational structure and tasks details of working unit of the Directorate General of Culture of the Ministry of Education and Culture.
Regulation of the Minister of Public Works Number 01/PRT/M/2015 on Cultural Property Building Conservation	O	O	O	This Ministerial Regulation sets out guidelines for the responsible conservator of registered cultural property building within the framework of conserving cultural property buildings with the aim that the conserved cultural property buildings meet the requirements of building structure, conservation standards, and orderly implementation.
Decree of the Minister of Transportation	O	O	O	This Ministerial Decree specifies the development plan and development of Teluk Bayur Port facilities in phases, with phase I period of 2004-2010, phase II:

Title	Nominated Property			Summary
	Area A	Area B	Area C	
Number KM 74 of 2004 on Master Plan of Teluk Bayur Port.				2010-2020 and phase III: 2020-2030.
Decree of Minister of Education and Culture Number 345/M/2014 on Designation of the City of Sawahlunto Geographical Space as National Cultural Property.	O	O	O	This Ministerial Decree sets out the designation and protection of Sawahlunto Old Town Area as a National Cultural Property in accordance with the mandate of the Law on Cultural Property in respect of ratings from municipal, provincial and national level as part of assessment of appropriateness to be proposed as a world cultural heritage.
Provincial Regulation Number 16 of 2008 on Communal Land (Tanah Ulayat) Utilization	O	O	O	This Provincial Regulation specifies one of the guidelines for the utilization of buildings or property located on Communal Land (Tanah Ulayat).
Provincial Regulation Number 13 of 2012 on West Sumatera Province Spatial Plan 2012-2032	O	O	O	This Provincial Regulation is a draft of the integration of the 2032 provincial spatial pattern through the development of sustainable natural resource potential.
Provincial Regulation Number 3 of 2014 on West Sumatra Tourism Development Master Plan 2014-2025	O	O	O	This Provincial Regulation stipulates the 2014-2025 West Sumatra Province Tourism Development Master Plan, which includes developments of tourism destinations, tourism marketing, tourism industry and tourism institutions.
Provincial Regulation Number 6 of 2014 on Strengthening Adat Institutions and Conserving Minangkabau Cultural Values	O	O	O	This Provincial Regulation sets out actions for conservation of intangible cultural heritage especially for strengthening customary institutions and conservation of cultural values of Minangkabau.
Sawahlunto Municipal Regulation Number 2 of 2001	O	O		This Municipal Regulation stipulates a declaration and strengthening of Vision and Mission of Sawahlunto Municipality as into a City of Cultural and Mining Heritage Tourism in 2020.

Title	Nominated Property			Summary
	Area A	Area B	Area C	
on Sawahlunto Municipality Vision and Mission				
Sawahlunto Municipal Regulation Number 1 of 2010 on Building Construction	O	O		This Municipal Regulation stipulates provisions on protection and conservation of buildings and environments designated as cultural property.
Sawahlunto Municipal Regulation Number 2 of 2010 on Old Town Spatial Planning	O	O		This regulation sets out spatial planning of the Sawahlunto Old Town.
Padang Pariaman Regencial Regulation Number 5 of 2011 on Spatial Planning of Padang Pariaman Regency 2010-2030		O		This Regencial Regulation on Spatial and Development Plan sets out the use of space as protected natural and cultural property areas, which include protection of heritage railway attributes of Area B of the nominated property.
Sawahlunto Municipal Regulation Number 6 of 2011 on Mining, Minerals and Coal Management	O	O	O	This Municipal Regulation sets out the use of land for mining operations which can not be conducted in historic buildings, as stipulated in article 78.
Tanah Datar Regencial Regulation Number 2 of 2012 on Spatial Planning of Tanah Datar Regency 2011-2031		O		This Spatial Plan regulates the use of space as a protected area of natural and cultural property. This regulation also sets the criteria for establishment of protected cultural heritage area, namely the area in which archaeological remains or certain geological resource are found and which will benefit the development of culture and science. The regency supports the protection of historic railway, one of the attributes of the Area B.
Padang Municipal Regulation Number 4 of 2012 on Spatial Planning of Padang Municipality 2010-		O	O	Spatial and Urban Development Plan of Padang regulates tourism development in the historic sites of Padang Municipality. Padang Kota Lama (Old City) is a protected area for its historical significance related to the establishment of the city of Padang. Emmahaven, now called Teluk Bayur, is the port that contains significant attributes of the mining heritage, which



Title	Nominated Property			Summary
	Area A	Area B	Area C	
2030				includes the protected coal storage facility of Area C. This, too, shall be protected and developed for its historical value.
Sawahlunto Municipal Regulation Number 8 of 2012 on Spatial Planning of Sawahlunto Municipality 2012-2032.	O	O		Spatial and Development Plans of Sawahlunto set out protection and conservation of physical building and natural environment of historical and cultural significance.
Padang Panjang Municipal Regulation Number 2 of 2013 on Spatial Planning of Padang Panjang Municipality 2012-2032		O		Padang Panjang Spatial and Development Plan regulates the use of space to be a protected area of natural and cultural property, which include protection of heritage railway attributes of the Area B.
Sawahlunto Municipal Regulation Number 14 of 2016 on Formulation of Organisation and Work Procedure of Sawahlunto Municipality Government Agency	O	O		This Municipal Regulation sets out establishment and structure of regional apparatuses responsible for cultural affairs and cultural properties under the Office of Cultural Affairs, Historical Heritage and Museums.
Sawahlunto Municipal Regulation Number 16 of 2013 on Long Term Development Plan of the City of Sawahlunto 2005-2025	O	O		This Municipal Regulation is a long-term development plan of Sawahlunto Municipality of 2005-2025, which in the 3rd mission of development of mining heritage tourism objects as tourism standards in Sawahlunto Municipality.
Sawahlunto Municipal Regulation Number 17 of	O	O		This Municipal Regulation is a medium-term development plan of Sawahlunto Municipality of 2013-2018, where conservation is a priority focus in accordance with the vision and mission of the city and

Title	Nominated Property			Summary
	Area A	Area B	Area C	
2013 on Sawahlunto Municipality Medium Term Development Plan 2013-2018				the long-term development plan.
Padang Municipal Regulation 6 of 2014 on Municipal Medium Term Development Planning 2014-2019			O	This Municipal Regulation sets out a medium-term development plan of Padang Municipality of 2014-2019.
Padang Panjang Municipal Regulation Number 7 of 2014 on Medium Term Development Planning 2013-2018		O		This Municipal Regulation sets out a medium-term development plan for Padang Panjang Municipality of 2013-2018.
Sawahlunto Municipal Regulation Number 9 of 2016 on Conservation and Management of Cultural Property in lieu of Sawahlunto Municipality Regulation Number 6 of 2007 on Management of Cultural Properties	O	O		This Municipal Regulation, in lieu of Sawahlunto Municipal Regulation Number 6 of 2007, provides guidelines on the conservation and management of Sawahlunto cultural property in accordance with the three principles of protection, development and utilisation as stipulated in the Law on Cultural Property.
Sawahlunto Municipal Regulation of 2016 on Detailed Spatial Planning of the Old Town Area of Sawahlunto 2015-2035 (Draft)	O	O		This draft regulation sets out detailed spatial planning of Urban Section (BWP) of Old Town Area, in order to realize Old Town area as a sustainable City of Cultural and Mining Heritage Tourism.
Sawahlunto Mayor Regulation Number 17 of	O	O		This Mayor Regulation specifies building construction permit including for conservation/restoration activities of cultural property areas and buildings.

Title	Nominated Property			Summary
	Area A	Area B	Area C	
2011 on Guidelines on Building Construction Permit (IMB)				
Sawahlunto Mayor Regulation Number 31 of 2016 on Organisational Structure, Duties and Functions, and Division of Work of Working Unit (OPD) of Sawahlunto Municipality	O	O		This Mayor Regulation sets out organizational structure, duties, and functions and work procedures of Sawahlunto municipal apparatus, including the organizational structure of the regional apparatus of the Office of Cultural Affairs, Historical Heritage and Museums as the working unit in charge of cultural affairs and cultural properties.
Sawahlunto Mayor Decree Number 84 Tahun 2007 on Designation of Historic Areas, Structures, Buildings, Building Complexes, Sites and Features as Cultural Properties	O	O		The Mayor Decree sets out designation of historic areas, buildings, structure, building compound, sites and features as cultural properties, a total of 68 registered cultural properties.
Sawahlunto Mayor Decree Number 250 of 2014 on Designation of Cultural Property Buildings and Sites of Sawahlunto Municipality	O	O		The Decree sets out designation of Cultural Property Buildings and Sites of Sawahlunto Municipality, namely Employee Housing Compound, Tangsi Baru Mine Workers' Compound, Tangsi Tanah Lapang Mine Workers' Compound, Durian New Market Compound 1921, Waringin Compressor Building, Mbah Soero Mining Tunnel.
Sawahlunto Mayor Decree Number 189.2/201/WAKO-SWL/2014 on Establishment of Cultural Property Expert Team of 2014 of Sawahlunto Municipality	O	O		The Decree sets out establishment of a team of seven cultural property experts of Sawahlunto Municipality of 2014
Mayor Decree Number	O	O		The Decree sets out establishment of a team of seven cultural property experts of Sawahlunto Municipality

Title	Nominated Property			Summary
	Area A	Area B	Area C	
188.45/97/Wako-SWL/ 2015 on Designation of Cultural Property Expert Team of 2015 of Sawahlunto Municipality				of 2015.
Sawahlunto Mayor Decree Number 188.45/14/Wako-SWL/2016 on Designation of Cultural Property Expert Team of 2016 of Sawahlunto Municipality	O	O		The Decree sets out establishment of a team of seven cultural property experts of Sawahlunto Municipality of 2016.
Sawahlunto Mayor Decree Number 188.45/98/Wako-SWL/2017 on Designation of Cultural Property Expert Team of 2017 of Sawahlunto Municipality	O	O		The Decree sets out establishment of a team of seven cultural property experts of Sawahlunto Municipality of 2017.
Sawahlunto Mayor Decree Number 188.45/327/Wako-SWL/2017 on Designation of Objects, Buildings, Structures and Sites of Cultural Property of Sawahlunto Municipality	O	O		The Decree sets out designation of objects, buildings, structures and sites of Cultural Property of Sawahlunto Municipality, 45 cultural properties comprised of 5 objects, 25 buildings, 8 structures and 8 sites in 2017. Except for the mining pit, all attributes in Sawahlunto Municipality have been designated as Cultural Properties.

# Ombilin

## Coal Mining Heritage

of Sawahlunto

### Nomination Dossier Annex

---

Annex 1 – Maps

Annex 2 – Summary of Key Regulations/Policies

**Annex 3 – Agreements and Decrees**

**Ministry of Education and Culture of Republic of Indonesia  
Government of West Sumatra**

**2018**

## CONTENS

### Annex 3 – Agreements and Decrees

1. MINUTES OF AGREEMENT ON THE WORLD CULTURAL HERITAGE DEVELOPMENT ACTIVITY REGARDING OMBILIN COAL MINING HERITAGE OF SAWAHLUNTO
2. MINUTES OF MUTUAL AGREEMENT NUMBER 432/06/NK/KPBP-SWL/2016 TO SUPPORT THE PROPOSE COAL MINING CITY OF SAWAHLUNTO AS THE WORLD CULTURAL HERITAGE ACKNOWLEDGED BY UNESCO
3. DECREE OF THE MINISTER OF EDUCATION AND CULTURE NUMBER 345/M/2014 CONCERNING ON DETERMINATION OF GEOGRAPHICAL SPACE UNIT OF OLD COAL MINING TOWN SAWAHLUNTO AS NATIONAL CULTURAL HERITAGE AREA
4. DECREE OF WEST SUMATERA GOVERNOR NUMBER 430 - 440 - 2017 ON PROPOSAL TEAM FOR INDUSTRIAL HERITAGE OF COAL MINING TOWN SAWAHLUNTO TO BE A WORLD HERITAGE

**MINUTES OF AGREEMENT ON THE WORLD CULTURAL HERITAGE  
DEVELOPMENT ACTIVITY REGARDING OMBILIN COAL MINING  
HERITAGE OF SAWAHLUNTO ON APRIL 19-21, 2017**

On this Friday, the twenty-first day of April two thousand and seventeen, we agree that after the World Cultural Heritage Development activity on April 19-21, 2017 in Hotel Bumiminang Jin Bundo Kanduang No. 20-28 Padang has been implemented by the Culture Service of Sumatera Barat Province with the related 5 (five) Regencies/Cities passed through by the cultural heritage regions, we, the undersigned agree that:

1. Culture Service of Sumatera Barat Province will facilitate a proposal concerning Ombilin Coal Mining Heritage of Sawahlunto as the World Cultural Heritage.
2. The Culture Service of Sumatera Barat Province will facilitate the stipulated regulations related to the World Cultural Heritage by involving 5 (five) regencies/cities, namely: Sawahlunto City, Padang Panjang City, Tanah Datar Regency, Padang Pariaman Regency, and Padang City.
3. KAN, Bundo Kanduan, LKAAM, KNPI/Pemuda, LPM in 5 (five) Regencies/Cities above fully support the

nominated Ombilin Coal Mining Heritage of Sawahlunto as the World Cultural Heritage to UNESCO and will socialize it to the surrounding communities concerning Implementation of the World Cultural Heritage regarding Ombilin Coal Mining Heritage of Sawahlunto to UNESCO.









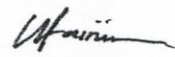





4. The area passed through by the railroad track (Tanah Datar Regency, Padang Pariaman Regency, Padang Panjang City, Padang City) will develop the local culture/art in order to support Ombilin Coal Mining Heritage of Sawahlunto as the World Cultural Heritage.
5. Nagari Government in Tanah Datar Regency, Padang Pariaman Regency, Padang Panjang City, Padang City along with KAN, Bundo Kanduang, Pemuda, LPM make a regulation on the preservation of Cultural Heritage.
6. Sawahlunto City Government, Padang Panjang City and Padang City make a regulation on the preservation of cultural heritage involving KAN, LKAAM, Bundo Kanduang along with Pemuda.
7. Management Plan of the proposed Ombilin Coal Mining Heritage of Sawahlunto as the World



Cultural Heritage is the responsibility of the Document Compiling Team in accordance with Decree of Governor Number 430-440-2017 dated April 4, 2017 concerning a Proposing Team Formation of Coal Mining City Industrial heritage of Sawahlunto to be the World Cultural Heritage, the financing of which is facilitated by Sawahlunto City Government and the related Central Government.

8. List of names reaching the agreement on Ombilin Coal Mining Heritage of Sawahlunto as the World Cultural Heritage to UNESCO is as follows:

Catatan : Untuk Daftar nama dilampirkan saja tidak perlu diterjemahkan

10	Fauzan	KNPI/Pemuda Kota Padang	10 
11	Mahdi ,SH	Dinas Kebudayaan Kota Padang Panjang	11 
12	Nurmen Nazar Dt.Tan Majolelo,B.Sc.	KAN Gunung Kota Padang Panjang	12 
13	Drs.Irwan Marsal Dt.Mangkudun	KAN Gunung Kota Padang Panjang	13 
14	Nurmaini	Bundo Kandung Kota Padang Panjang	14 
15	Fahmi ,S.T.H.I.MA.	KNPI/Pemuda Kota Padang Panjang	15 
16	Drs.Khairil Anwar	Dinas Kebudayaan Kab. Padang Pariaman	16 
17	Ade Ferizon ,SH	KAN Kab. Padang Pariaman	17
18	Hj.Azmi Ramti ,Amd	Bundo Kandung Kab. Pdg Pariaman	18 
19	Baiq Nila Ulfaini,S.Sos.	Pemuda Kab. Padang Pariaman	19 
20	Muhammad Iqbal	KNPI/Pemuda Kab. Padang Pariaman	20
21	Abrar Mukhlis	Dinas Kebudayaan Kab. Tanah Datar	21 
22	Basrizal Dt.Penghulu Basa.	KAN Kab.Tanah Datar	22 
23	Jusmaniar	Bundo Kandung Kab.Tanah Datar	23 
24	Alfian Jamrah	Pemangku Adat Kab. Tanah Datar	24 
25	Desri Yanto	KNPI/Pemuda Kab.Tanah Datar	25 

This Minutes of agreement is made to be used properly.

Acknowledged:	Padang, on the date firstly
Head of Culture Service	mentioned above
Sumatera Barat Province,	Kabid Muskala
Signed and sealed	Signed
Tau... Effendi, S.Pd, MM	Dra. Sumarni, M.Od
Junior Administrator (Pembina	First Class Administrator
Utama Muda)	(Pembina Tk. I)
NIP. 19670421 199003 1 005	NIP. 19681023 199303 2 002

## **Minutes of Mutual Agreement**

Number:432/06/NK/KPBP-SWL/2016

On this Wednesday, the second day of November two thousand and sixteen, we, the undersigned, state to play an active role in order to:

1. support the propose Coal Mining City of Sawahlunto as the World Cultural Heritage acknowledged by UNESCO;
2. support an effort of Protection, Development and Utilization of the Cultural Heritage;
3. give a support of financing which is valid and not binding the Preservation of the Cultural Heritage;
4. give a temporary security to the Cultural Heritage in an emergency and certain condition;
5. make an advocacy, publication and socialization of the preservation effort of the Cultural Heritage along with the Regional Government;
6. give input regarding the determination of site boundary and the Cultural Heritage area to the Regional Government;

7. report to SKPD which is authorized in the field of the Cultural Heritage in case of ruin, damage and loss indications of the Cultural Heritage;
8. report an object finding which is allegedly Cultural Heritage to SKPD which is authorized in the field of Cultural Heritage;
9. register the object which is allegedly Cultural Heritage; and
10. give security of the preservation of the Cultural Heritage.
11. give a contribution of thought in the arranged master plan of the preservation of the Cultural Heritage;
12. give security of implemented Cultural Heritage Management;
13. report the implementation of the Cultural Heritage Management which is not in accordance with documents of the Preservation to SKPD which is responsible in the field of Cultural Heritage;

14.promote the Cultural Heritage;

15.make socializations and publications of the effort of the Cultural Heritage Management; and

16.be a part of the management board of the Cultural Heritage area along with the Regional Government

This Minutes is made to be used properly.

Sawahlunto, on the date firstly mentioned above

Element/Address	Signature
Forum Pelestarian Budaya	<i>Signed</i>

**THE MINISTRY OF EDUCATION AND CULTURE**

Symbol, Jl. Jenderal Sudirman, Senayan, Jakarta 10270

Telephone 5711144

Homepage : [www.kemdikbud.go.id](http://www.kemdikbud.go.id)

---

Number : 00541 /A5.1 /HK/2015 8 January 2015

Attachment: 1 (one) file

Subject : Copy of Decree of the Minister of Education and  
Culture Number 345/M/2014

- To.
1. Secretary General of the Ministry of Education and Culture;
  2. Inspector General of the Ministry of Education and Culture;
  3. Director General of Culture of the Ministry of Education and Culture;
  4. Secretary Inspectorate General of the Ministry of Education and Culture;
  5. Secretary Directorate General of Culture in the Ministry of Education and Culture; and
  6. The concerned.

We would like to deliver the copy of Decree of the Minister of Education and Culture Number 345/M/2014 on the Determination of Geographical Space Unit of Old Coal Mining Town Sawahlunto

as National Cultural Property Area to be known and used as appropriate.

Thank you for your attention.

Head of Legal Bureau and Organisation

*Signed, stamped*

Ani Nurdiani Azizah

NIP 195812011985032001



COPY OF

DECREE OF THE MINISTER OF EDUCATION AND CULTURE  
OF THE REPUBLIC OF INDONESIA

NUMBER 345 / M / 2014

ON

DETERMINATION OF GEOGRAPHICAL SPACE UNIT OF OLD COAL MINING  
TOWN SAWAHLUNTO AS NATIONAL CULTURAL PROPERTY AREA

THE MINISTER OF EDUCATION AND CULTURE OF THE REPUBLIC OF  
INDONESIA,

Considering : that in order to implement the provision of Article 45 of Law Number 11 of 2010 on Cultural Property, it is necessary to stipulate Decree of the Minister of Education and Culture on the Determination of Geographical Space Unit of Old Coal Mining Town Sawahlunto as National Cultural Property Area;

In View of : 1. Law Number 11 of 2010 on Cultural Property (State Gazette of the Republic of Indonesia Year 2010 Number 130, Supplement to State Gazette of the Republic of Indonesia Number 5168);  
2. Presidential Regulation Number 165 of 2014 on the Arrangement of Task and Function of

the Working Cabinet;

3. Presidential Decree Number 12/P of 2014 on the Establishment of the Ministries and the Appointment of Ministers of the Working Cabinet for the Period of 2014 - 2019;

**DECIDES :**

To stipulate : DECREE OF THE MINISTER OF EDUCATION AND CULTURE ON THE DETERMINATION OF GEOGRAPHICAL SPACE UNIT OF OLD COAL MINING TOWN SAWAHLUNTO AS NATIONAL CULTURAL PROPERTY AREA

FIRST : Set the Geographical Space Unit of Old Coal Mining Town Sawahlunto as National Cultural Property Area as contained in the Appendix which is an integral part of this Decree of the Minister.

SECOND : To the national cultural Property area as referred to in FIRST dictum, everyone is forbidden to :

- a. Conduct conservation without being based on the result of feasibility studies that are technically, academically, and administratively accountable;
- b. Transfer the ownership of cultural Property without permission;
- c. Deliberately prevent, obstruct, or thwart

- the Preservation of Cultural Property;
- d. Destruct, steal, either in part or whole cultural Property;
  - e. Move and / or separate the cultural Property without permission;
  - f. Change the function of cultural Property;
  - g. Document the Cultural Property, either in whole or in part, for commercial purposes without the consent of the owner and / or the controller;
  - h. Utilize the Cultural Property of all or part of it, by propagation, except with the permission of the Minister; and / or
  - i. Change the function of cultural Property.

THIRD : The protection, development, and utilization of Cultural Property as referred to in FIRST dictum shall be carried out in accordance with the legislation.

Stipulated in Jakarta

on December 29, 2014

THE MINISTER OF EDUCATION  
AND CULTURE OF THE REPUBLIC  
OF INDONESIA

*Signature*

ANIES BASWEDAN

This is a true copy of the original.

Head of Legal Bureau and Organisation

The Ministry of Education and Culture,

*Signed, stamped*

Ani Nurdiani Azizah

NIP 195812011985032001

COPY OF  
APPENDIX OF DECREE OF THE MINISTER OF  
EDUCATION AND CULTURE  
NUMBER 345 / M / 2014  
ON  
DETERMINATION OF GEOGRAPHICAL SPACE  
UNIT OF OLD COAL MINING TOWN SAWAHLUNTO  
AS NATIONAL CULTURAL PROPERTY AREA

**I. IDENTITY**

Geographical Space Unit: Coal Mining Old Town Sawahlunto

Ward / Village : Covering 8 ward and 1 villages,  
namely :

1. Pasar ward
2. Tanah Lapang ward
3. Aur Mulyo ward
4. Air Dingin ward
5. Kubang Sirakuk Utara ward
6. Kubang Sirakuk Selatan ward
7. Saringan ward
8. Lubang Panjang ward
9. Muaro Kalaban village

Sub-district : Covering 3 Sub-districts, namely :

1. Lembah Segar sub-district
2. Barangin sub-district
3. Silungkang sub-district

City : Sawahlunto

Province : West Sumatera

Coordinate : Attached

Boundaries : North : Bukit Pari

East : Bukit Sungai or Polan

South : Pintu Lubang

West : Bukit Mato Aie

Geographical space unit : 89,71 Hectare area

**II. DESCRIPTION**

Description	<p>: Geographical space unit of Coal Mining</p> <p>Old Town Sawahlunto is an old town established since the Dutch East Indies era, located in a valley surrounded by hills in the ranks of Bukit Barisan. The town developed after the discovery and activity of coal mining by the Government of the Indies at the end of XIX century.</p> <p>To meet the mining needs, various infrastructures and facilities are developed in this regions such as roads, railways, housing, coal processing plants, power plants, hospitals, offices, markets, and prisons. All such facilities are placed in existing or modified landscapes.</p>
-------------	--

At the beginning of the XX century Sawahlunto has become a mine town, consisting of 5 (five) areas as the town forming element, namely mining company industrial area (I), business and trade area (II), residential area (III), government administration area (IV), and health facility area (V).

**Mining Company Industrial Area (I)**

In this area there is an office of coal mining company built in 1919 by Ombilin - mijnen, now managed by PT. Bukit Asam - Unit Pertambangan Ombilin (PT. BA-UPO). Other facilities are the main workshops, transportation building, large warehouses, coal processing, and residential building which still exist until now.

**Business and Trade Area (II)**

This area located on the banks of Lunto River. Los Pasar (Pasar Loods) was built in this area in 1910. The southern part of the market is used as traditional market while the northern part is a shopping centre which is

dominated by Chinese ethnic (Tionghoa), so this area is known as Kampung Cino (now : Pasar Remaja). The building's architectural character in this area is in indisch-style, such as in Pek Sin Kek house, mortgage house (rumah komidi), employee cooperative of PT. BA - UPO (Ons Belang), Santa Barbara church and Santa Lucia school.

#### **Residential Area (III)**

In this area there are Housing for labour, employees, and the miners. Housing for chain labour and contract labours are in chain barrack. While housing for the employees are in new barrack. The two barracks are located in Tanah Lapang Regency. Housing of the mine officials are in Saringan Regency such as house of head of mine, house of mining engineer, and mining supervisor.

#### **Government Administration Area (IV)**

In this area there is resident assistant official residence (now Home office of Sawahlunto Mayor), official residence of "legal officer" and house



	<p>of provost official (now official residence of Head of Office of the district prosecutor general and official residence of Chairman of District Court) built in the late XIX century and early XX century</p> <p><b>Health Facility Area (V).</b></p> <p>In this area there is Regional Public Hospital of Sawahlunto (Ombilin - mijnen Hospitaal) built in 1894, housing for the doctors and employees. In 1915, this hospital was developed with more complete facilities and supported by medical equipment and experienced doctors from Europe so the hospital became big and the best hospital in Central Sumatera.</p>
<p>Present Condition</p>	<p>: Geographical space unit of Coal Mining Old Town Sawahlunto still shows its character, feature, and identity as mining town. The infrastructure and facilities in this geographical unit are now utilized and maintained as centres of offices, museums, and community housing. The population</p>

		<p>growth resulted in the city space is getting crowded and public space is decreasing. Rapid urban growth is feared to cause the collapse of former coal mining tunnels underneath. Meanwhile, steep topography in some places causes this area prone to landslides.</p>
History	:	<p>The growth and development of Sawahlunto is a historical evidence of the impact of industrial revolution in Europe that encourages the exploration and exploitation of natural resources in the eastern world. The invention of steam technology in UK has led to the industrial revolution in West Europe since the mid XVIII century. The use of large scale coal especially in industries, factories, trains, and ships led to the discovery of coal lading to Asia. In 1868, W.H. de Greve, the Dutch geologist found coal deposits on the bank of Ombilinriver, Sawahlunto. In the following year, the Dutch began to intensify the</p>

	<p>exploration of coal, so that in 1891 for the first time coal mining was conducted in Sungai Durian Village with production of 47.833 tons of coal in 1892.</p> <p>The coal mining in Sawahlunto accelerates the infrastructure development such as Teluk Bayur port (Emma Haven), Teluk Bayur Selatan Padang in 1883 and railway line built in 1887 from Pulau Air in Padang to Muaro Kalaban.</p> <p>Sawahlunto was still an isolated area. The Dutch government then built a tunnel along 828 meters from Muaro Kalaban to Sawahlunto which was done until 1894/ then the railway line to the inland also built such as in Sijunjung, Bukittinggi, and Payakumbuh. After that the area of Sawahlunto more easily accessible from different regions.</p> <p>The Ombilin coal mining company was the</p>
--	---

		<p>only one in Dutch East Indies. Until the 1930s production of coal in Sawahlunto has fulfilled 90% of energy needs in Dutch East Indies. The Dutch navy needed large amount of coal to expand its political control in the outer islands of Java. In addition to meet the needs of the Dutch Navy, coal also needed especially by large scale State companies such as in shipping and railing or in other words coal became the most important source of energy at that time.</p> <p>In 1926 - 1927 there was a fight against the Dutch East Indies government which was motivated by the awareness as a nation against the colonialism in Sawahlunto.</p>
<p>Ownership and / or Management Status</p>	<p>:</p>	<p>Sawahlunto geographical space unit is in the administrative area of Sawahlunto. Today many historic buildings within the twon managed by PT. Bukit Asam Unit Pertambangan Ombilin (PT. BA - UPO), City government of Sawahlunto, the Ministry of</p>

	<p>Education and Culture through Batusangkar Cultural Property Preservation Hall, PT. Kereta Api (Persero), foundations and communities.</p>
--	--

PICTURE

Aerial Photo of Sawahlunto Old Town Area

(Source : Doc. of Office of Historical Property and Museums of Sawahlunto, 2012)

Map

Delineation Map of Geographical Space Unit of Historic Mining Town Sawahlunto

(Source : Doc. of Office of Historical Property and Museums of Sawahlunto)

Map

**Delineation Map of Geographical Space Unit of Historic  
Mining Town Sawahlunto**

(Source : Doc. of Office of Historical Property and Museums  
of Sawahlunto)

PICTURE

SAWAHLUNTO SPATIAL CHARACTERISTIC

1. LOCATION OF MINING INDUSTRY
2. LOCATION OF BUSINESS AND TRADE
3. LOCATION OF THE SETTLEMENT
4. LOCATION OF HEALTH FACILITIES
5. LOCATION OF MINE OFFICIAL HOUSING

Spatial Character of Sawahlunto Old Town Area in the Colonial  
Period

(Source : Archive of Office of Historical Property and  
Museums of Sawahlunto)

**Table of Delineation Boundaries Coordinates**

<b>No</b>	<b>Coordinate Y</b>	<b>Coordinate X</b>
01	0 40' 41,685" S	100 46' 54,113" E
02	0 40' 42,472" S	100 46' 54,511" E
03	0 40' 50,221" S	100 46' 54,938" E
04	0 40' 50,489" S	100 46' 51,839" E
05	0 41' 4,632" S	100 46' 45,979" E
06	0 41' 6,614" S	100 46' 48,323" E
07	0 41' 7,668" S	100 46' 48,889" E
08	0 41' 9,525" S	100 46' 45,790" E
09	0 41' 12,940" S	100 46' 48,147" E
010	0 41' 16,562" S	100 46' 49,233" E
011	0 41' 18,063" S	100 46' 49,380" E
012	0 41' 18,020" S	100 46' 48,161" E

013	0 41' 16,587" S	100 46' 48,228" E
014	0 41' 16,371" S	100 46' 46,880" E
015	0 41' 17,459" S	100 46' 45,500" E
016	0 41' 31,888" S	100 46' 44,802" E
017	0 41' 59,382" S	100 46' 43,852" E
018	0 41' 18,395" S	100 46' 44,940" E
019	0 41' 13,489" S	100 46' 42,791" E
020	0 41' 14,533" S	100 46' 42,844" E
021	0 41' 15,493" S	100 46' 44,152" E
022	0 41' 14,217" S	100 46' 42,463" E
023	0 41' 7,197" S	100 46' 38,070" E
024	0 40' 59,005" S	100 46' 36,710" E
025	0 41' 12,940" S	100 46' 34,005" E



026	0 40' 55,987" S	100 46' 32,843" E
027	0 40' 55,844" S	100 46' 28,968" E
028	0 40' 50,215" S	100 46' 28,599" E
029	0 40' 49,436" S	100 46' 28,982" E
030	0 40' 47,855" S	100 46' 25,983" E
031	0 40' 48,603" S	100 46' 22,932" E
032	0 40' 45,663" S	100 46' 22,230" E
033	0 40' 46,329" S	100 46' 21,636" E
034	0 40' 45,050" S	100 46' 22,507" E
035	0 40' 44,848" S	100 46' 22,429" E
036	0 40' 44,538" S	100 46' 21,947" E
037	0 40' 43,516" S	100 46' 19,997" E
038	0 40' 42,711" S	100 46' 18,572" E

039	0 40' 38,867" S	100 46' 12,647" E
040	0 40' 37,904" S	100 46' 11,765" E
041	0 40' 35,742" S	100 46' 11,022" E
042	0 40' 34,013" S	100 46' 10,281" E
043	0 40' 34,070" S	100 46' 8,000" E
044	0 40' 34,899" S	100 46' 10,705" E
045	0 40' 37,874" S	100 46' 5,148" E
046	0 40' 31,414" S	100 46' 10,592" E
047	0 40' 27,974" S	100 46' 10,430" E
048	0 40' 29,360" S	100 46' 15,124" E
049	0 40' 29,734" S	100 46' 18,333" E
050	0 40' 31,503" S	100 46' 19,974" E
051	0 40' 35,078" S	100 46' 24,175" E

052	0 40' 35,908" S	100 46' 27,021" E
053	0 40' 34,614" S	100 46' 34,901" E
054	0 40' 34,822" S	100 46' 35,246" E
055	0 40' 37,486" S	100 46' 39,302" E
056	0 40' 37,547" S	100 46' 39,467" E
057	0 40' 37,443" S	100 46' 39,817" E
058	0 40' 38,269" S	100 46' 40,998" E
059	0 40' 39,170" S	100 46' 43,392" E
060	0 40' 39,496" S	100 46' 44,605" E

(Source : Office of Historical Property and Museums of  
Sawahlunto 2014)

**Coordinate Table of  
Cultural Property included in the Delineation**

No	Name of Cultural Property	Coordinate Point
1	Official Residence of Head of	0° 40' 49,7" LS and

	Sector Police (Kapolsek)	100° 46' 39,2" BT
2	Family Residence (Official Residence of Sector Commander)	0° 40' 50,6" LS and 100° 46' 39,3" BT
3	Residential Home	0° 40' 51,7" LS and 100° 46' 40,1" BT
4	Societeit Building (Mandiri Bank)	0° 40' 50,7" LS and 100° 46' 37,1" BT
5	Bank Rakyat Indonesia Bank (BRI) / former pawnshops	0° 40' 59,6" LS and 100° 46' 40,2" BT
6	Ombilin Cooperative Building	0° 40' 53,3" LS and 100° 46' 38,2" BT
7	Catholic Church	0° 40' 53,1" LS and 100° 46' 40,0" BT
8	St. Lucia Dormitory	0° 40' 53,9" LS and 100° 46' 40,2" BT
9	St. Lucia School Building	0° 40' 54,8" LS and 100° 46' 40,6" BT
10	Ombilin Coal Mining Employee Dormitory Complex (TBO) New Barracks	0° 40' 76,1" LS and 100° 46' 76,0" BT
11	Complex of Slaughterhouse	0° 40' 42,9" LS and 100° 46' 52,8" BT
12	Ombilin Coal Mining Labour Complex (TBO) Mountain Barracks	0° 40' 42,0" LS and 100° 46' 53,8" BT
13	Bachelor Dormitory II/W-1	0° 40' 06,5" LS and 100° 46' 73,4" BT

14	Residential Home (Pek Sin Kek House)	0° 40' 55,6" LS and 100° 46' 39,0" BT
15	Ombilin Coal Mining Labour Housing Complex (TBO) Field	0° 41' 04,1" LS and 100° 46' 44,1" BT
16	Barisan Muka House	0° 40' 42,0" LS and 100° 46' 53,8" BT
17	Absetter House	0° 40' 46,5" LS and 100° 46' 45,0" BT
18	Regional Public Hospital	0° 40' 56,9" LS and 100° 46' 46,2" BT
19	Official Residence of Ombilin Hospital / Official Residence of Doctors of Regional Public Hospital (RSUD)	0° 40' 59,2" LS and 100° 46' 45,9" BT
20	Official Residence of Head of City Culture Service	0° 40' 00,4" LS and 100° 46' 45,4" BT
21	Official Residence of Chairman of Sawahlunto District Court	0° 40' 05,8" LS and 100° 46' 46,3" BT
22	House of Office of the district prosecutor general	0° 40' 07,0" LS and 100° 46' 45,0" BT
23	Official Residence of Mayor	0° 40' 08,9" LS and 100° 46' 43,0" BT
24	Official Residence of Public prosecutor	0° 40' 11,9" LS and 100° 46' 44,2" BT
25	Residential Home (Dormitory of Municipal Government)	0° 40' 11,5" LS and 100° 46' 43,4" BT

26	House for Employees of Perusahaan Jawatan Kereta Api (PJKA)	0° 40' 12,0" LS and 100° 46' 42,8" BT
27	Sawahlunto Railway Station	0° 40' 58,4" LS and 100° 46' 37,5" BT
28	Ombilin guesthouse	0° 40' 52,6" LS and 100° 46' 38,2" BT
29	Adinegoro Cinema / Library	0° 40' 01,0" LS and 100° 46' 40,7" BT
30	Rations Warehouse Building	0° 40' 44,0" LS and 100° 46' 51,4" BT
31	The Great Mosque (Mesjid Agung)	0° 40' 09,8" LS and 100° 46' 40,5" BT
32	Bunker under the Great Mosque	0° 40' 09,8" LS and 100° 46' 40,5" BT
33	Residential Home	0° 40' 48,1" LS and 100° 46' 46,6" BT
34	Official Residence of Staff of District Court	0° 40' 06,6" LS and 100° 46' 46,1" BT
35	Mbah Soero Mining Hole (Tunnel Soegar)	0° 40' 45,7" LS and 100° 46' 45,9" BT
36	Headquarter of PT. Bukit Asam	0° 40' 46,6" LS and 100° 46' 39,0" BT
37	Bachelor Dormitory I Saringan	0° 40' 45,2" LS and 100° 46' 35,8" BT
38	Sawahlunto Sector Police Office	0° 40' 51,7" LS and 100° 46' 32,8" BT

39	Employee Wife Union Office	0° 40' 44,1" LS and 100° 46' 34,3" BT
40	Dutch grave site	0° 40' 34,3" LS and 100° 46' 08,7" BT
41	Residential Home W-30	0° 40' 47,7" LS and 100° 46' 36,5" BT
42	Residential Home W-29	0° 40' 48,5" LS and 100° 46' 36,9" BT
43	Residential Home W-28	0° 40' 49,1" LS and 100° 46' 37,1" BT
44	Filter Tunnel	0° 40' 43,0" LS and 100° 46' 31,7" BT
45	Opzichter W-27 House / Bank Mandiri	0° 40' 50,4" LS and 100° 46' 36,4" BT
46	Sizing Plant	0° 40' 42,9" LS and 100° 46' 30,7" BT
47	Old Filter	0° 40' 42,4" LS and 100° 46' 30,8" BT
48	Lubang Kalam (Railway Tunnel of Muaro Kalaban - Sawahlunto)	0° 40' 59,6" LS and 100° 46' 44,4" BT

(Source : Office of Historical Property and Museums of  
Sawahlunto 2014)

THE MINISTER OF EDUCATION AND CULTURE

OF THE REPUBLIC OF INDONESIA,

*Signature*

ANIES BASWEDAN

This is a true copy of the original.

Head of Legal Bureau and Organisation

The Ministry of Education and Culture,

*Signed, stamped*

Ani Nurdiani Azizah

NIP 19581201198503200





**GOVERNOR OF WEST SUMATERA**

---

**DECREE OF WEST SUMATERA GOVERNOR**

**NUMBER : 430 - 440 - 2017**

**ON**

**THE FORMING OF PROPOSAL TEAM FOR INDUSTRIAL HERITAGE OF COAL  
MINING TOWN SAWAHLUNTO TO BE A WORLD HERITAGE**

**GOVERNOR OF WEST SUMATERA.**

Considering : a. that for the proposal of Coal Mining Town Sawahlunto to be World Heritage to the UNESCO which is the cultural wealth of the nation in West Sumatera, it is necessary to form Proposal Team for Industrial Heritage of Coal Mining Town Sawahlunto to be World Heritage;

b. that based on the consideration as referred to in point a, it is necessary to be stipulated by Decree of the Governor.

In View of : 1. Law Number 61 of 1958 on the Enactment of Emergency Law Number 19 of 1957 on the Forming of Level I Autonomous Regions in West Sumatera, Jambi and Riau as Law (State Gazette of the Republic of Indonesia Year

- 1958 Number 112, Supplement to State Gazette of the Republic of Indonesia Number 1646);
2. Law Number 11 of 2010 on Cultural Heritage (State Gazette of the Republic of Indonesia Year 2010 Number 130, Supplement to State Gazette of the Republic of Indonesia Number 5168);
  3. Law Number 23 of 2014 on Local Government (State Gazette of the Republic of Indonesia Year 2014 Number 244, Supplement to State Gazette of the Republic of Indonesia Number 5587), as amended twice the latest by Law Number 9 of 2015 on the Second Amendment on Law Number 23 of 2014 on Local Government (State Gazette of the Republic of Indonesia Year 2015 Number 58, Supplement to State Gazette of the Republic of Indonesia Number 5679);
  4. Decree of the Minister of Education and Culture Number : 345/M/2014 on the Determination of Geographical Space Unit of Old Coal Mining Town Sawahlunto as National Cultural Heritage Area;
  5. Regional Regulation of Sawahlunto Number 9

of 2016 on the Preservation and Management of Cultural Heritage of Sawahlunto (Regional Gazette of Sawahlunto Year 2016 Number 9 in Lieu of Regional Regulation of Sawahlunto Number 6 of 2007 on the Management of Cultural Heritage Objects, Regional Gazette of Sawahlunto Year 2007 Number 6).

- Observing : a. Decree of the Coordinating Minister of Human Development and Culture Number 20 of 2016 on Coordination Team of Preservation and Management of Cultural and Natural Heritage of Indonesia;
- b. Letter of Director General of Culture, the Ministry of Education and Culture of the Republic of Indonesia Number 204/E/IIIL/2016 on the Nomination of Coal Mining Old Town Sawahlunto to be UNESCO World Heritage;
- c. Letter of the Director of Cultural Heritage and Diplomacy, the Ministry of Education and Culture of the Republic of Indonesia Number 0124/SRT/F6/I/2016 on the Coordination Meeting for the preparation of File of UNESCO World Cultural Heritage Nomination;

d. Letter of Director General of Culture, the Ministry of Education and Culture of the Republic of Indonesia Number 2277/E.E6/KB/2016 on the Submission of File Draft of Nomination for Coal Mining Culture Heritage Ombilin Sawahlunto;

e. Letter of Director General of Culture, the Ministry of Education and Culture of the Republic of Indonesia Number 2600/E.E6/KB/2016 on the Submission of WHC UNESCO Analysis Result on the Indonesian Submission Voluntary.

**DECIDES :**

To stipulate :

FIRST : Forming the Proposal Team for Industrial Heritage of Coal Mining Town Sawahlunto to be World Heritage, with the structure of membership as contained in the appendix which is an integral part of this Decree.

SECOND : The Team as referred to in FIRST DICTUM has the following duties :

1. Prepare, formulate and establish the working mechanism of the Proposing Team;
2. To coordinate the management plan on the proposal of Industrial Heritage of Coal

Mining Town Sawahlunto with 5 Regencies / Cities which is passed by railway line from Sawahunto to Teluk Bayur (Emmahaven) Padang;

3. Prepare all documents relating to the proposal of Industrial Heritage of Coal Mining Town Sawahlunto to be World Heritage;
4. Set the proposal of Industrial Heritage of Coal Mining Town Sawahlunto to be World Heritage to the Ministry of Education and Culture of the Republic of Indonesia to forward the proposal to UNESCO;
5. Recommend the follow-up of proposal of Industrial Heritage of Coal Mining Town Sawahlunto to be World Heritage to UNESCO Team through the Directorate of Cultural Heritage and Diplomacy Directorate General of Culture the Ministry of Education and Culture of the Republic of Indonesia.

THIRD : In performing its duties, the Team as referred to in FIRST Dictum is responsible and submits a report to the Governor.

FOURTH : Any cost incurred by the Stipulation of this Decree charged to Provincial Budget of West

Sumatera Province of 2017 to DPA of Culture Services and other legitimate source of funds in accordance with the legislations.

FIFTH : This Decree shall come into force on the date of its stipulation.

Stipulated in Padang

on April 4, 2017

GOVERNOR OF WEST SUMATERA,

*Signed, stamped*

IRWAN PRAYITNO

**Cc send to :**

1. The Coordinating Minister of Human Development and Culture of the Republic of Indonesia in Jakarta;
2. The Minister of Education and Culture of the Republic of Indonesia in Jakarta;
3. The Minister of Home Affairs of the Republic of Indonesia in Jakarta;
4. The Minister of Public Work and Public Housing of the Republic of Indonesia in Jakarta;
5. The Minister of Foreign Affairs of the Republic of Indonesia in Jakarta;
6. The Minister for State Owned Enterprises of the Republic of Indonesia in Jakarta;

7. The Minister of Transportation of the Republic of Indonesia in Jakarta;
8. The Minister of Energy and Mineral Resources of the Republic of Indonesia in Jakarta;
9. The Minister for the Environment and Forestry of the Republic of Indonesia in Jakarta;
10. The Minister of Agrarian and Spatial Planning of the Republic of Indonesia in Jakarta;
11. Director General of Culture the Ministry of Education and Culture of the Republic of Indonesia in Jakarta;
12. Director of Cultural Heritage and Diplomacy Directorate General of Culture the Ministry of Education and Culture of the Republic of Indonesia in Jakarta;
13. Regents / Mayors in West Sumatera;
14. Head of Culture Services of West Sumatera in Padang;
15. Head of Culture Services of Regencies / Cities in West Sumatera;
16. Head of Center for Preservation of Cultural Heritage of West Sumatera in Batusangkar;
17. Head of Center for Preservation of Culture Value of West Sumatera in Padang.

APPENDIX : DECREE OF THE GOVERNOR OF WEST SUMATERA  
NUMBER : 430 - 440 - 2017  
DATE : APRIL 4, 2017  
REGARDING : THE FORMING OF PROPOSAL TEAM  
FOR INDUSTRIAL HERITAGE OF COAL MINING  
TOWN SAWAHLUNTO TO BE WORLD HERITAGE OF  
UNESCO.

STRUCTURE OF TEAM MEMBERSHIP :

NO	TITLE	POSITION IN TEAM
<b>I</b>	<b>STEERING COMMITTEE</b>	
1	GOVERNOR OF WEST SUMATERA	STEERING COMMITTEE
2	DEPUTY GOVERNOR	STEERING COMMITTEE
3	SPEAKER OF REGIONAL HOUSE OF REPRESENTATIVES OF WEST SUMATERA	STEERING COMMITTEE
4	DEPUTY OF CULTURE COORDINATION SERVICES, THE COORDINATING MINISTER OF HUMAN DEVELOPMENT AND CULTURE	STEERING COMMITTEE
5	DIRECTOR GENERAL OF CULTURE, THE MINISTRY OF EDUCATION AND CULTURE	STEERING COMMITTEE
6	DIRECTOR GENERAL OF MULTILATERAL, THE MINISTRY OF FOREIGN AFFAIRS	STEERING COMMITTEE



7	DEPUTY OF MINING BUSINESS SERVICES, INDUSTRY OF STRATEGY AND MEDIA; THE MINISTRY OF STATE OWNED ENTERPRISES	STEERING COMMITTEE
8	DIRECTOR GENERAL OF RAILWAYS, THE MINISTRY OF TRANSPORTATION	STEERING COMMITTEE
9	DIRECTOR GENERAL OF MINERAL AND COAL THE MINISTRY OF ENERGY AND MINERAL RESOURCES	STEERING COMMITTEE
10	DIRECTOR GENERAL OF CONSERVATION OF NATURAL RESOURCES AND ECOSYSTEMS, THE MINISTRY OF ENVIRONMENT AND FORESTRY	STEERING COMMITTEE
11	DIRECTOR GENERAL OF TERRITORIAL ADMINISTRATION DEVELOPMENT, THE MINISTRY OF HOME AFFAIRS	STEERING COMMITTEE
12	DIRECTORATE OF SPATIAL PLANNING, THE MINISTRY OF AGRARIAN AND SPATIAL PLANNING	STEERING COMMITTEE
13	DIRECTOR GENERAL OF HUMAN SETTLEMENTS, THE MINISTRY OF PUBLIC WORK AND PUBLIC HOUSINH	STEERING COMMITTEE
14	MAYOR OF SAWAHLUNTO	STEERING COMMITTEE
15	MAYOR OF PADANG PANJANG	STEERING COMMITTEE
16	MAYOR OF PADANG	STEERING COMMITTEE

17	REGENT OF TANAH DATAR	STEERING COMMITTEE
18	REGENT OF PADANG PARIAMAN	STEERING COMMITTEE
19	SPEAKER OF MUNICIPAL LEGISLATIVE COUNCIL OF SAWAHLUNTO	STEERING COMMITTEE
20	SPEAKER OF MUNICIPAL LEGISLATIVE COUNCIL OF PADANG PANJANG	STEERING COMMITTEE
21	SPEAKER OF MUNICIPAL LEGISLATIVE COUNCIL OF PADANG	STEERING COMMITTEE
22	SPEAKER OF REGENCY LEGISLATIVE COUNCIL OF TANAH DATAR REGENCY	STEERING COMMITTEE
23	SPEAKER OF REGENCY LEGISLATIVE COUNCIL OF PADANG PARIAMAN REGENCY	STEERING COMMITTEE
<b>II</b>	<b>COORDINATOR</b>	
1	PROVINCIAL SECRETARY OF WEST SUMATERA	COORDINATOR
2	DIRECTOR OF CULTURAL HERITAGE AND DIPLOMACY, THE MINISTRY OF EDUCATION AND CULTURE	COORDINATOR
<b>III</b>	<b>EXECUTORS</b>	
1	HEAD OF PROVINCIAL CULTURE BOARD OF WEST SUMATERA	CHAIRMAN
2	HEAD OF OFFICE OF CULTURE, HISTORICAL HERITAGE AND MUSEUMS OF SAWAHLUNTO	VICE CHAIRMAN
3	HEAD OF TOURISM AND CULTURE OFFICE OF	VICE CHAIRMAN

	PADANG	
4	HEAD OF OFFICE OF EDUCATION, YOUTH AND SPORTS OF PADANG PANJANG	VICE CHAIRMAN
5	HEAD OF OFFICE OF EDUCATION AND CULTURE OF TANAH DATAR REGENCY	VICE CHAIRMAN
6	HEAD OF OFFICE OF EDUCATION AND CULTURE OF PADANG PARIAMAN REGENCY	VICE CHAIRMAN
7	HEAD OF PLANNING, RESEARCH AND DEVELOPMENT BODY OF WEST SUMATERA PROVINCE	MEMBER
8	HEAD OF OFFICE OF TOURISM AND CREATIVE ECONOMY OF WEST SUMATERA PROVINCE	MEMBER
9	HEAD OF PUBLIC WORK SERVICE OF WEST SUMATERA PROVINCE	MEMBER
10	HEAD OF OFFICE OF ROAD INFRASTRUCTURE, SPATIAL PLANNING AND SETTLEMENT OF WEST SUMATERA PROVINCE	MEMBER
11	HEAD OF PLANNING, RESEARCH AND DEVELOPMENT BODY OF SAWAHLUNTO	MEMBER
12	HEAD OF REGIONAL DEVELOPMENT PLANNING AGENCY OF PADANG	MEMBER
13	HEAD OF PLANNING, RESEARCH AND DEVELOPMENT BODY OF PADANG	MEMBER
14	HEAD OF PLANNING, RESEARCH AND DEVELOPMENT BODY OF TANAH DATAR REGENCY	MEMBER

15	HEAD OF PLANNING, RESEARCH AND DEVELOPMENT BODY OF PADANG PARIAMAN REGENCY	MEMBER
16	GENERAL MANAGER OF PT. BA-UPO	MEMBER
17	HEAD OF PT. PELINDO WEST SUMATERA	MEMBER
18	MANAGING DIRECTOR OF PT. SEMEN PADANG	MEMBER
19	DIVRE II HEAD OF PT. KERETA API INDONESIA IN WEST SUMATERA	MEMBER
20	RAILWAYS ENGINEERING HALL OF WEST SUMATERA	MEMBER
<b>IV</b>	<b>SECRETARIAT</b>	
1	HEAD OF MUSEUM AND ARCHEOLOGY AFFAIRS OF CULTURAL SERVICE OF WEST SUMATERA PROVINCE	CHAIRMAN
2	HEAD OF HISTORICAL HERITAGE AND MUSEUMS AFFAIRS OF OFFICE OF CULTURE, HISTORICAL HERITAGE AND MUSEUMS OF SAWAHLUNTO	MEMBER
3	HEAD OF ART AND CULTURE AFFAIRS OF TOURISM AND CULTURE OFFICE OF PADANG	MEMBER
4	HEAD OF CULTURE AFFAIRS OF OFFICE OF YOUTH AND SPORTS OF PADANG PARIAMAN REGENCY	MEMBER
5	HEAD OF CULTURE AFFAIRS OF OFFICE OF EDUCATION AND CULTURE OF TANAH DATAR REGENCY	MEMBER

6	HEAD OF CULTURE, EARLY CHILDHOOD DEVELOPMENT AND COMMUNITY EDUCATION OF OFFICE OF EDUCATION, YOUTH AND SPORTS OF PADANG PANJANG	MEMBER
7	HEAD OF CENTER FOR CULTURAL HERITAGE PRESERVATION OF WEST SUMATERA	MEMBER
8	HEAD OF CENTER FOR CULTURE VALUE OF WEST SUMATERA	MEMBER
9	HEAD OF ARCHAEOLOGICAL SECTION OF CULTURAL SERVICE	MEMBER
10	HEAD OF HISTORIC RELICS OF OFFICE OF CULTURE, HISTORICAL HERITAGE AND MUSEUMS	MEMBER
11	HEAD OF CULTURE SECTIONS OF OFFICE OF TOURISM AND CULTURE OF PADANG	MEMBER
12	HEAD OF CULTURAL HERITAGE AND MUSEUMS SECTION OF OFFICE OF TPURISM, YOUTH AND SPORTS OF PADANG PARIAMAN REGENCY	MEMBER
13	HEAD OF CULTURAL HERITAGE AND MUSEUMS SECTION OF OFFICE OF EDUCATION AND CULTURE OF TANAH DATAR REGENCY	MEMBER
14	HEAD OF CULTURAL SECTION OF OFFICE OF EDUCATION, YOUTH AND SPORTS OF PADANG PANJANG	MEMBER
15	DR. JONNY WONGSO, ST, MT	COORDINATOR OF THE DRAFTING

		TEAM
<b>V</b>	<b>TEAM OF EXPERTS / INTERVIEWEES</b>	
1	DR. Ir. EKO ALVARES Z, MSA, IAI-ARSITEK	CHAIRMAN
2	DR. LINDA YANTI, M.Hum-FACULTY OF HUMANITIES OF ANDALAS UNIVERSITY	MEMBER
3	DR. ERWIZ ERMAN - HISTORY OF INDONESIAN INSTITUTE OF SCIENCES	MEMBER

GOVERNOR OF WEST SUMATERA

*Signed, stamped*

IRWAN PRAYITNO