



UNESCO RAMALLAH OFFICE in partnership  
with BATTIR VILLAGE COUNCIL

In cooperation with:  
THE MINISTRY OF LOCAL GOVERNMENT  
THE MINISTRY OF TOURISM AND ANTIQUITIES  
THE GOVERNORATE OF BETHLEHEM  
BATTIR BALADNA (LOCAL COMMUNITY COMMITTEE)

**BATTIR LANDSCAPE  
CONSERVATION AND MANAGEMENT PLAN**

PROJECT COORDINATION AND WORKING TEAM SUPERVISION:  
Ach. Giovanni Fontana/Pirelli

LANDSCAPE SURVEY, GIS MAPPING AND ADVOCACY PLANNING:  
Ach. Giovanni Fontana/Pirelli  
Ach. Mohammad Hammash  
Eng. Hassan Mumar (from February 2010)  
Ach. Mohammad Abu-Hammad (until September 2009)

LANDSCAPE PLANNING SCIENTIFIC ADVISOR:  
Ach. Pasquale Salerno

CONSULTANCY FOR GEOMORPHOLOGICAL ASPECTS:  
Mr. Francesco Cilli

COMMUNITY PARTICIPATION:  
Dr. Francesco Cilli  
Dr. Patricia Criollo  
Dr. Nicola Perugini



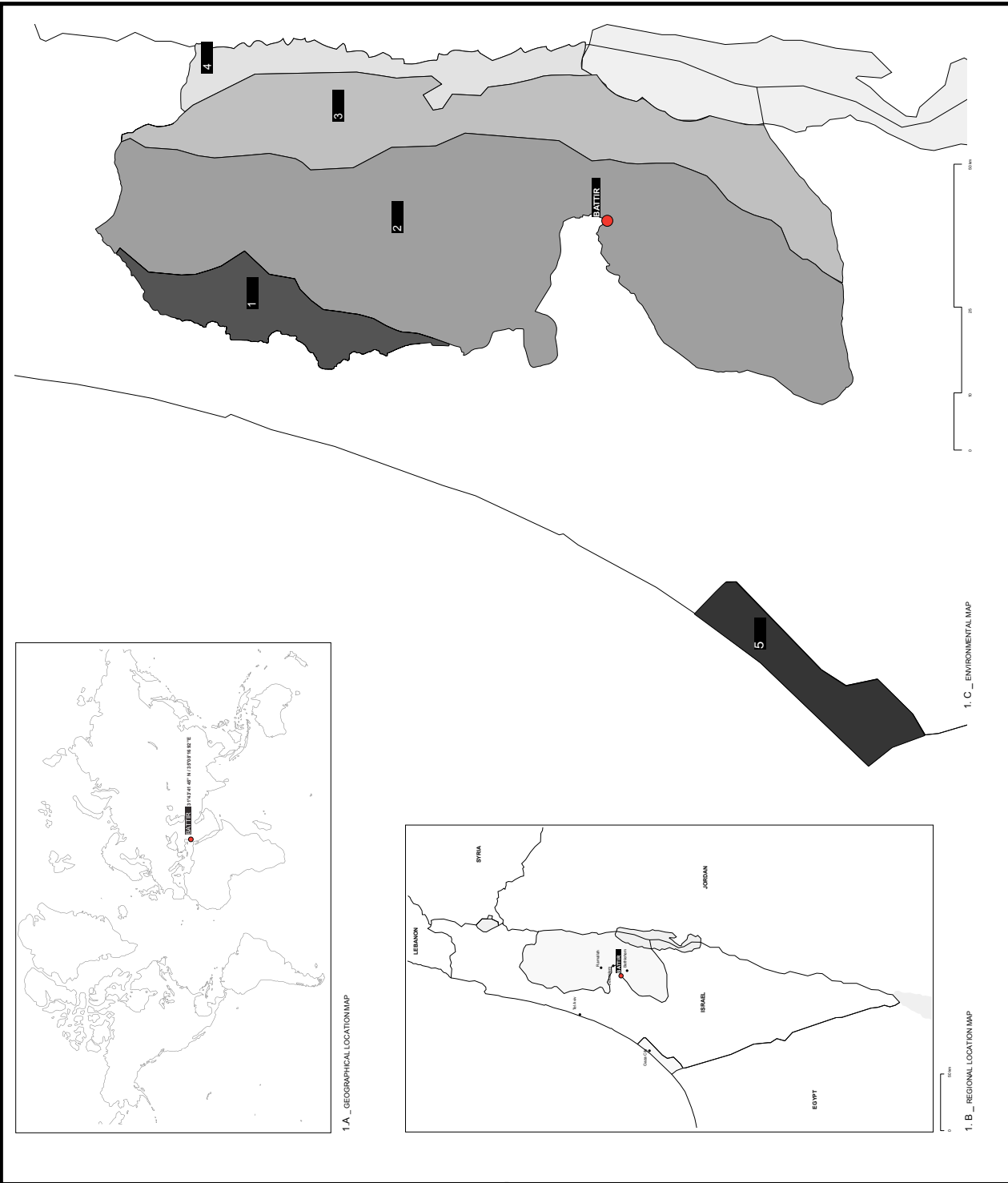
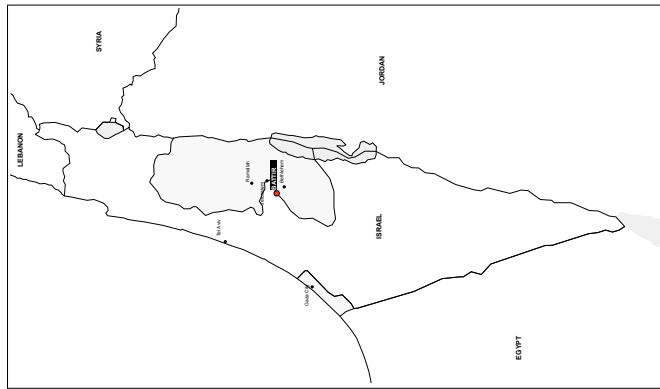
**MAP OF NATURAL AND CULTURAL  
LANDMARKS**

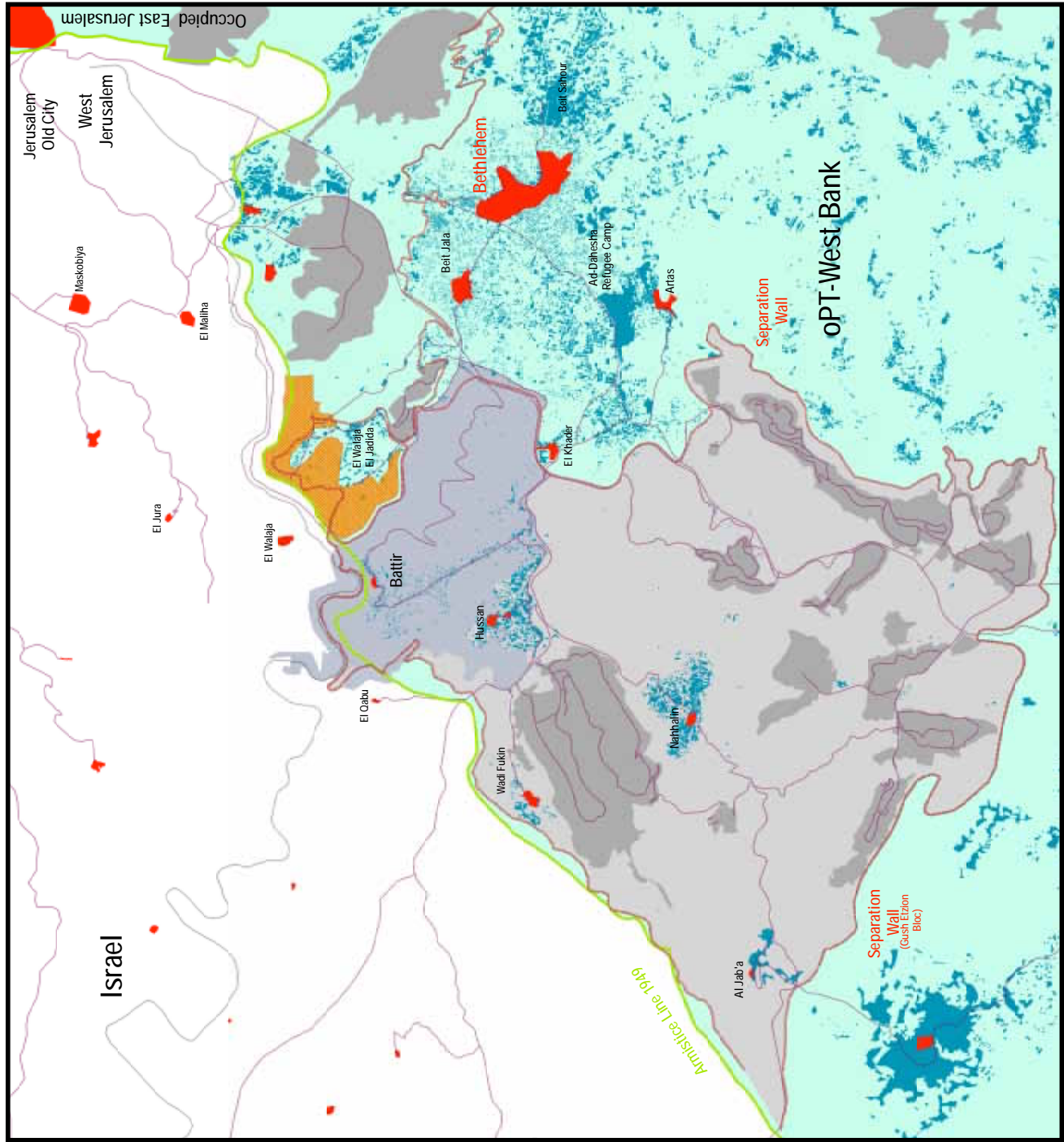
**LEGENDA**




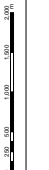
**WEST BANK \_ ENVIRONMENTAL MAP**

- 1 Semicostal
- 2 Central Highlands
- 3 Eastern Slopes
- 4 Jordan Valley
- 5 Coastal Zone

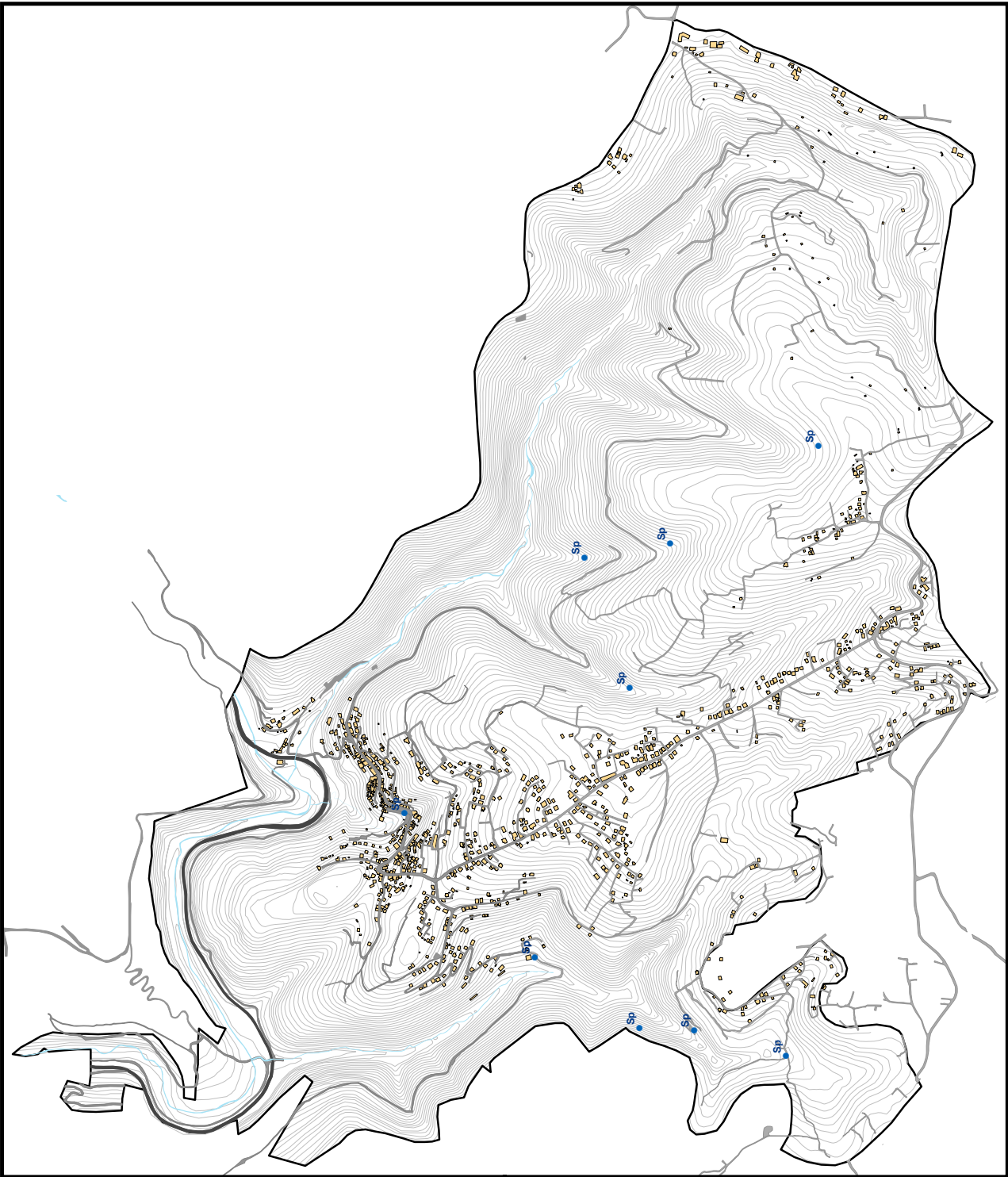
1	Scale: 31 August 2010
---	--------------------------
















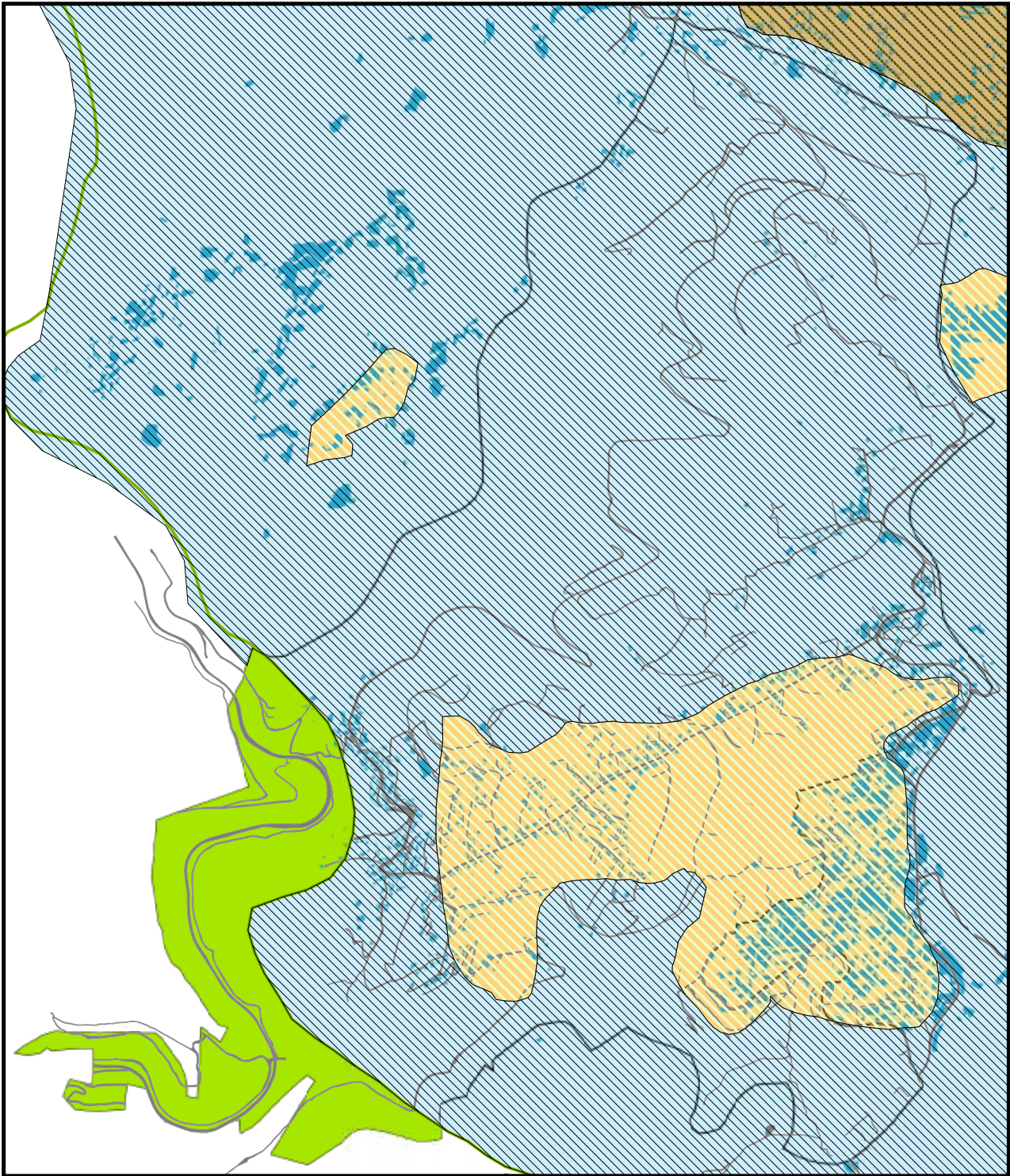
 <p><b>UNESCO RAMALLAH OFFICE</b> in partnership with <b>BATTIR VILLAGE COUNCIL</b></p>	<p>In cooperation with: THE MINISTRY OF LOCAL GOVERNMENT THE MINISTRY OF TOURISM AND ANTIQUITIES THE GOVERNORATE OF BETHLEHEM BATTIR BALADNA (LOCAL COMMUNITY COMMITTEE)</p>	<p><b>BATTIR LANDSCAPE CONSERVATION AND MANAGEMENT PLAN</b></p>	<p>PROJECT COORDINATION AND WORKING TEAM SUPERVISION: Arch. Giovanni Ferrarini Antonelli</p> <p>LANDSCAPE SURVEY, GIS MAPPING AND ADVOCACY PLANNING: Arch. Samir Harb Arch. Hani Al-Harash Eng. Hussein Marmer (from February 2010) Arch. Mohammad Abu-Hammad (until September 2009)</p> <p>LANDSCAPE PLANNING SCIENTIFIC ADVISOR: Arch. Pasquale Barone</p> <p>CONSULTANCY FOR GEOMORPHOLOGICAL ASPECTS: Mr. Francesco Chi</p> <p>COMMUNITY PARTICIPATION: Dr. Claudia Cappelletti Dr. Patrizia Cirino Dr. Nicola Perugini</p> 	<p><b>MAP OF SITE LOCATION</b></p> 	<p><b>LEGENDA</b></p> <ul style="list-style-type: none"> <li><span style="display: inline-block; width: 15px; height: 15px; background-color: red; border: 1px solid black; margin-right: 5px;"></span> Palestinian Historic Villages and Towns (before 1948)</li> <li><span style="display: inline-block; width: 15px; height: 15px; background-color: lightblue; border: 1px solid black; margin-right: 5px;"></span> Palestinian Built-up Area</li> <li><span style="display: inline-block; width: 15px; height: 15px; background-color: lightgrey; border: 1px solid black; margin-right: 5px;"></span> Israeli Colonies</li> <li><span style="display: inline-block; width: 15px; height: 15px; background: repeating-linear-gradient(45deg, transparent, transparent 2px, black 2px, black 4px); border: 1px solid black; margin-right: 5px;"></span> Planned Colony</li> <li><span style="display: inline-block; width: 15px; height: 15px; background-color: yellow; border: 1px solid black; margin-right: 5px;"></span> Gush Etzion Bloc</li> <li><span style="display: inline-block; width: 15px; height: 15px; background-color: lightblue; border: 1px solid black; margin-right: 5px;"></span> UNESCO Area of Study</li> <li><span style="display: inline-block; width: 15px; border-bottom: 2px solid green; margin-right: 5px;"></span> Amritsie Line</li> <li><span style="display: inline-block; width: 15px; border-bottom: 2px dashed red; margin-right: 5px;"></span> Israel Separation Barrier</li> <li><span style="display: inline-block; width: 15px; border-bottom: 2px solid black; margin-right: 5px;"></span> Road System</li> <li><span style="display: inline-block; width: 15px; border-bottom: 2px solid black; margin-right: 5px;"></span> Rail Road</li> </ul>	<p>Scale: 1:20,000</p>  <p>31 August 2010</p>
--	--	---	---	---	---	--



2.A



 <p><b>UNESCO RAMALLAH OFFICE in partnership with BATTIR VILLAGE COUNCIL</b></p>	<p>In cooperation with:  <b>THE MINISTRY OF LOCAL GOVERNMENT          THE MINISTRY OF TOURISM AND ANTIQUITIES          THE GOVERNORATE OF BETHLEHEM          BATTIR BALADNA (LOCAL COMMUNITY COMMITTEE)</b></p>	<p><b>BATTIR LANDSCAPE          CONSERVATION AND MANAGEMENT PLAN</b></p> <p><b>PROJECT COORDINATION AND WORKING TEAM SUPERVISION:</b>          Arch. Giovanni Fontana Antepalli</p> <p><b>LANDSCAPE SURVEY, GIS MAPPING AND ADVOCACY PLANNING:</b>          Arch. Samir Harb          Arch. Mohammad Hammash          Eng. Hossain Muamer (from February 2010)          Eng. Hossain Muamer (from September 2009)</p> <p><b>LANDSCAPE PLANNING SCIENTIFIC ADVISOR:</b>          Arch. Priscilla Barona</p> <p><b>CONSULTANCY FOR GEOMORPHOLOGICAL ASPECTS:</b>          Mr. Francisco Chá</p> <p><b>COMMUNITY PARTICIPATION:</b>          Dr. Claudia Casarotti          Dr. Patricia Clino          Dr. Nicola Piruggia</p>		<p><b>BASE MAP : Topographical Map</b></p> <p><b>LEGENDA</b></p> <ul style="list-style-type: none"> <li> Historical Centre</li> <li> Building Unit</li> <li> Ottoman-British Railway</li> <li> Road Network</li> <li> Dry Water Courses</li> <li> UNESCO Area of Study</li> <li> Contour Line</li> <li> Spring Source</li> </ul>	<p>Scale: 1:5,000</p>  <p>31 August 2010</p> <p><b>2.B</b></p>
---	---	--	---	---	---








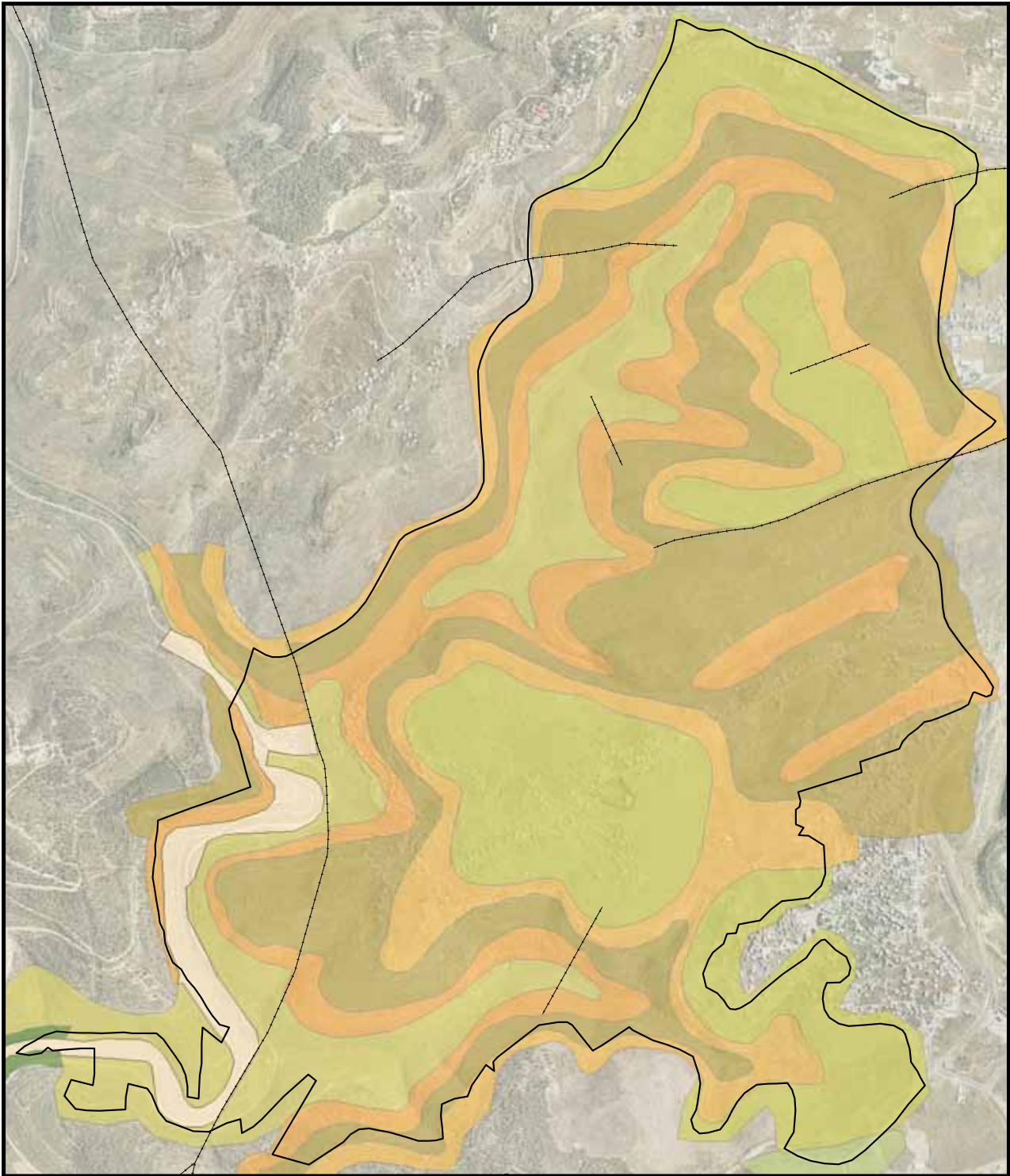
 <p>UNESCO RAMALLAH OFFICE in partnership with BATTIR VILLAGE COUNCIL</p>	<p>In cooperation with: THE MINISTRY OF LOCAL GOVERNMENT THE MINISTRY OF TOURISM AND ANTIQUITIES THE GOVERNORATE OF BETHLEHEM BATTIR BALADNA (LOCAL COMMUNITY COMMITTEE)</p>	<p><b>BATTIR LANDSCAPE CONSERVATION AND MANAGEMENT PLAN</b></p> <p>PROJECT COORDINATION AND WORKING TEAM SUPERVISION: Arch. Giovanni Fontana Antonelli</p> <p>LANDSCAPE SURVEY, GIS MAPPING AND ADVOCACY PLANNING: Arch. Samir Elud Arch. Mohammad Hammash Eng. Hassan Murrineh (from February 2011) Eng. Mohamed Elshaykh (from February 2011) Arch. Mohamed Elshaykh (from February 2009)</p> <p>LANDSCAPE PLANNING SCIENTIFIC ADVISOR: Arch. Pasquale Barone</p> <p>CONSULTANCY FOR GEOMORPHOLOGICAL ASPECTS: Mr. Francesco Chi</p> <p>COMMUNITY PARTICIPATION: Dr. Claudia Gonzalez Dr. Patricia Cirio Dr. Nicola Piruggi</p>		<p><b>GEO-POLITICAL MAP</b></p> <p><b>LEGENDA</b></p> <p><b>Oslo Accords Zones</b></p> <ul style="list-style-type: none"> <li>Zone A</li> <li>Zone B</li> <li>Zone C</li> </ul> <p><b>Administration Authorities</b></p> <ul style="list-style-type: none"> <li>Under Palestinian Authority Administration</li> <li>Under Israeli Authority Administration</li> <li>Battir Land in Israel (1949)</li> <li>Road Network</li> <li>Palestinian Urban Area</li> <li>UNESCO Area of Study</li> <li>Armistice Line 1949</li> </ul>	<p>Scale: 1:5,000</p> <p>31 August 2010</p> <p><b>2.C</b></p>
--	--	---	---	--	---



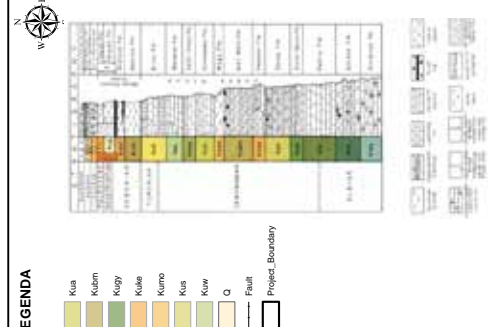


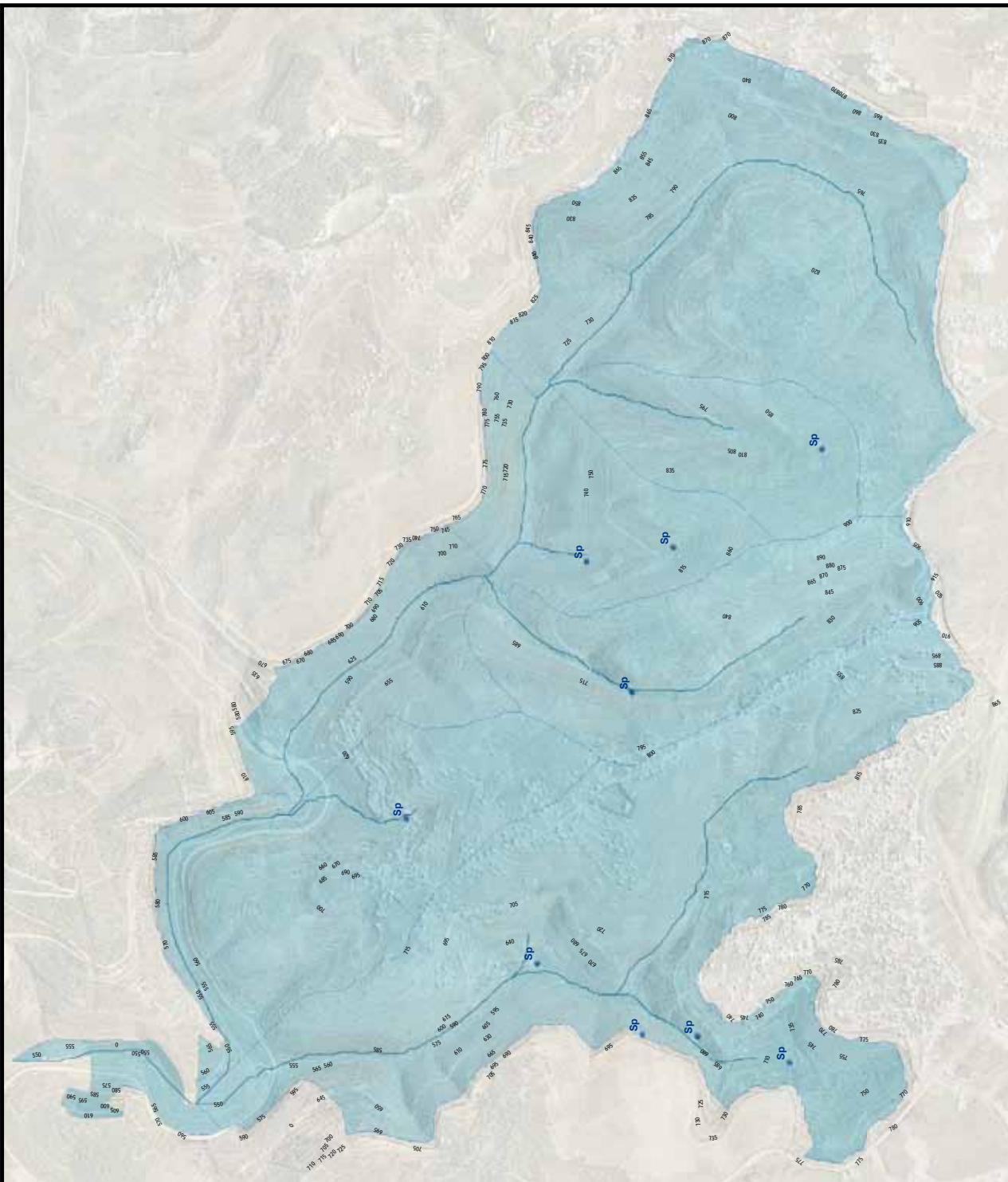










 <p><b>UNESCO RAMALLAH OFFICE in partnership with BATTIR VILLAGE COUNCIL</b></p>	<p>In cooperation with:  <b>THE MINISTRY OF LOCAL GOVERNMENT          THE MINISTRY OF TOURISM AND ANTIQUITIES          THE GOVERNORATE OF BETHLEHEM          BATTIR BALADNA (LOCAL COMMUNITY COMMITTEE)</b></p>	<p><b>BATTIR LANDSCAPE          CONSERVATION AND MANAGEMENT PLAN</b></p> <p><b>PROJECT COORDINATION AND WORKING TEAM SUPERVISION:</b>          Arch. Giovanni Fotianni (Antepal)</p> <p><b>LANDSCAPE SURVEY, GIS MAPPING AND ADVOCACY PLANNING:</b>          Arch. Shaimir Harb          Arch. Mohammad Hammash          Eng. Hassan Muamer (from February 2010)          Mr. Ahmad Al-Halabi (from February 2009)</p> <p><b>LANDSCAPE PLANNING SCIENTIFIC ADVISOR:</b>          Arch. Pasquale Barone</p> <p><b>CONSULTANCY FOR GEOMORPHOLOGICAL ASPECTS:</b>          Mr. Franco Chi</p> <p><b>COMMUNITY PARTICIPATION:</b>          Dr. Charaba Conasabli          Dr. Patricia Cirino          Dr. Nicola Perugini</p>		<p><b>AERIAL PHOTOGRAPH</b></p> <p><b>LEGENDA</b></p> <p> UNESCO Area of Study</p> <p>Scale: 1:5,000          31 August 2010</p> <p><b>2.D</b></p>
---	---	--	---	---



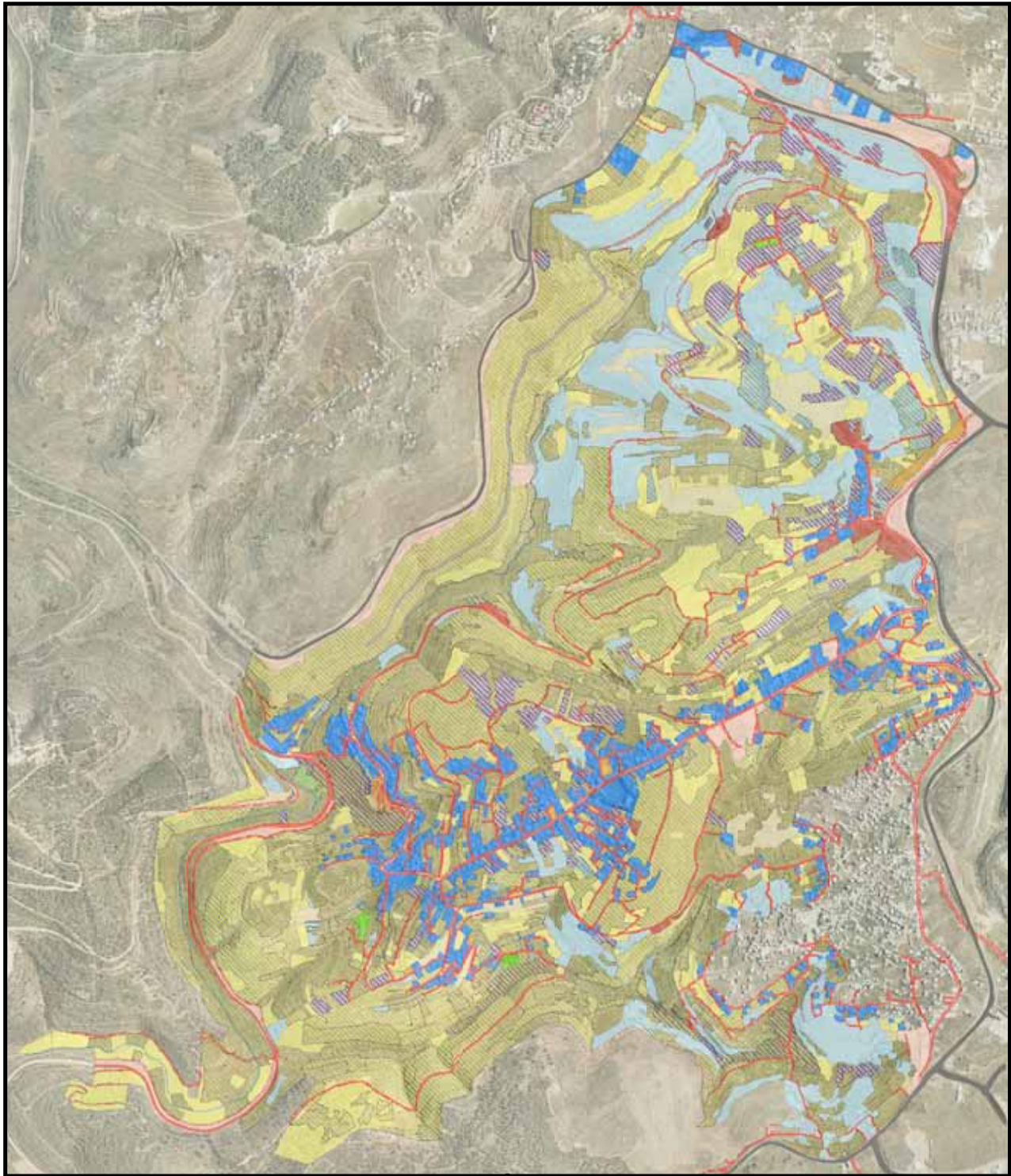




 <p>UNESCO RAMALLAH OFFICE in partnership with BATTIR VILLAGE COUNCIL</p>	<p>In cooperation with: THE MINISTRY OF LOCAL GOVERNMENT THE MINISTRY OF TOURISM AND ANTIQUITIES THE GOVERNORATE OF BETHLEHEM BATTIR BALADNA (LOCAL COMMUNITY COMMITTEE)</p>	<p><b>BATTIR LANDSCAPE CONSERVATION AND MANAGEMENT PLAN</b></p>	<p>PROJECT COORDINATION AND WORKING TEAM SUPERVISION: Arch. Giovanni Fontana Antonelli</p> <p>LANDSCAPE SURVEY, GIS MAPPING AND ADVOCACY PLANNING: Arch. Samir Elad Arch. Mohammad Hammash Eng. Hassan Alwan (from February 2010) Arch. Mohamed Abu Madyan (from August 2009)</p> <p>LANDSCAPE PLANNING SCIENTIFIC ADVISOR: Arch. Pasquale Barone</p> <p>CONSULTANCY FOR GEOMORPHOLOGICAL ASPECTS: Mr. Francesco Chi Dr. Claudia Gonzalez Dr. Patricia Cirio Dr. Nicola Piruggia</p>		<p><b>MAP OF GEOLOGY</b></p>  <p><b>LEGENDA</b></p> <ul style="list-style-type: none"> <li>Kua</li> <li>Klam</li> <li>Kagy</li> <li>Kake</li> <li>Kamo</li> <li>Kus</li> <li>Kiw</li> <li>Q</li> <li>Fault</li> <li>Project_Boundary</li> </ul> <p>Scale: 1:5,000 31 August 2010</p>	<p><b>3.A</b></p>
--	--	---	--	---	--	-------------------









 <p><b>UNESCO RAMALLAH OFFICE in partnership with BATTIR VILLAGE COUNCIL</b></p>	<p>In cooperation with:  <b>THE MINISTRY OF LOCAL GOVERNMENT          THE MINISTRY OF TOURISM AND ANTIQUITIES          THE GOVERNORATE OF BETHLEHEM          BATTIR BALADNA (LOCAL COMMUNITY COMMITTEE)</b></p>	<p><b>BATTIR LANDSCAPE          CONSERVATION AND MANAGEMENT PLAN</b></p> <p><b>PROJECT COORDINATION AND WORKING TEAM SUPERVISION:</b>          Arch. Giovanni Fontana Antepoli</p> <p><b>LANDSCAPE SURVEY, GIS MAPPING AND ADVOCACY PLANNING:</b>          Arch. Samir Huro          Arch. Mohammad Hammash          Eng. Hassan Muamer (from February 2010)          Eng. Hani Al-Hamdan (from September 2009)</p> <p><b>LANDSCAPE PLANNING SCIENTIFIC ADVISOR:</b>          Arch. Priscilla Barona</p> <p><b>CONSULTANCY FOR GEOMORPHOLOGICAL ASPECTS:</b>          Mr. Francisco Chá</p> <p><b>COMMUNITY PARTICIPATION:</b>          Dr. Patricia Gilino          Dr. Claudia Casaroli          Dr. Nicola Piergini</p>		<p><b>MAP OF HYDROGRAPHIC SYSTEM</b></p> <p><b>LEGENDA</b></p> <ul style="list-style-type: none"> <li> Watershed</li> <li> Streams</li> <li> Contour Line</li> <li> Spring Source</li> </ul> <p style="text-align: right;">             Scale: 1:5,000          31 August 2010       </p>	<p><b>3.B</b></p>
---	---	--	---	--	-------------------




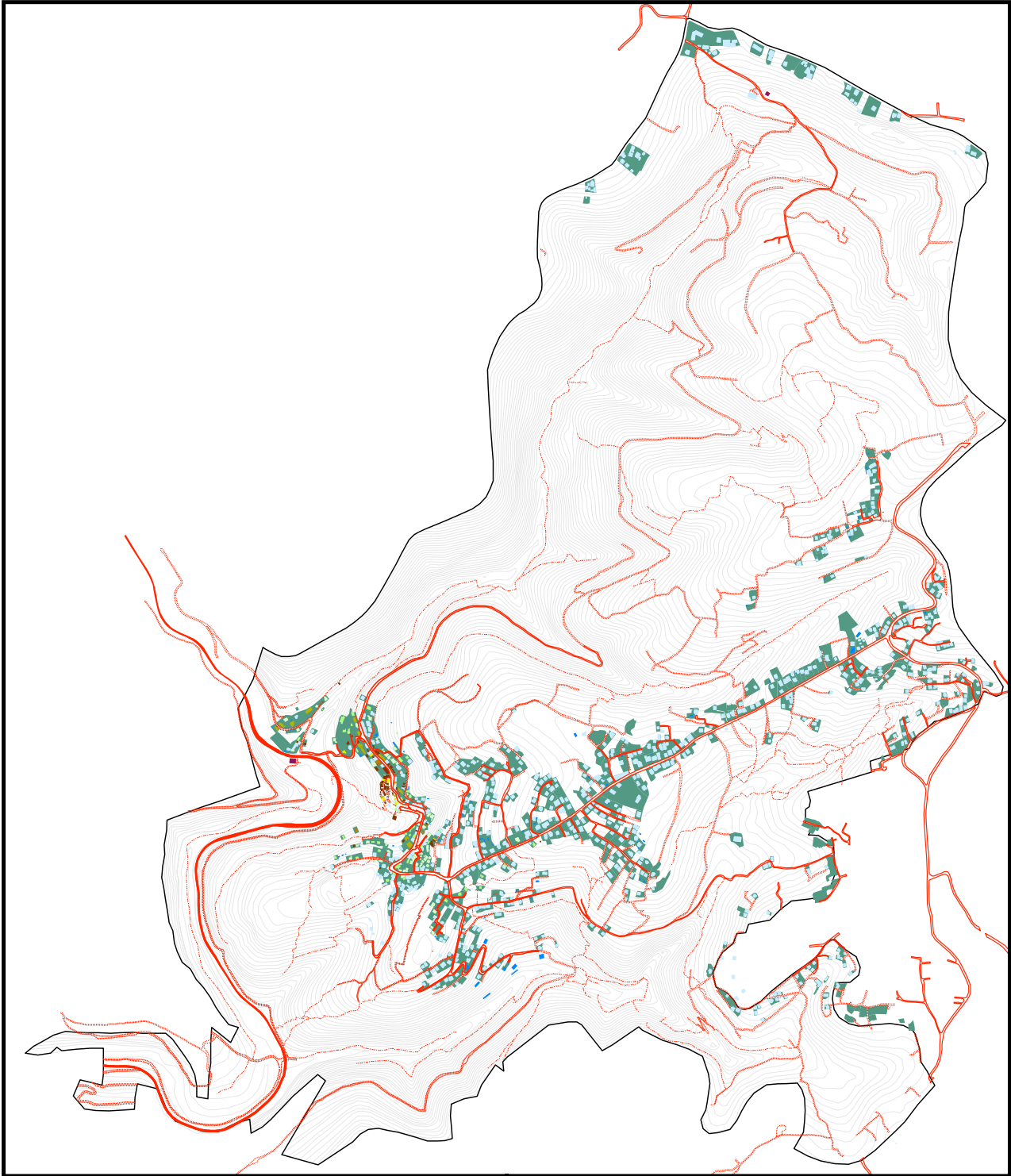




 <p>UNESCO RAMALLAH OFFICE in partnership with BATTIR VILLAGE COUNCIL</p>	<p>In cooperation with: THE MINISTRY OF LOCAL GOVERNMENT THE MINISTRY OF TOURISM AND ANTIQUITIES THE GOVERNORATE OF BETHLEHEM BATTIR BALADNA (LOCAL COMMUNITY COMMITTEE)</p>	<p><b>BATTIR LANDSCAPE CONSERVATION AND MANAGEMENT PLAN</b></p>	<p>PROJECT COORDINATION AND WORKING TEAM SUPERVISION: Arch. Giovanni Fontana Antinelli</p> <p>LANDSCAPE SURVEY, GIS MAPPING AND ADVOCACY PLANNING: Arch. Samir Harb Arch. Mohammad Hammash Eng. Hassan Madyun (from February 2010) Arch. Mohamed Elmaghrabi (from February 2009)</p> <p>LANDSCAPE PLANNING SCIENTIFIC ADVISOR: Arch. Pasquale Barone</p> <p>CONSULTANCY FOR GEOMORPHOLOGICAL ASPECTS: Mr. Francesco Chi</p> <p>COMMUNITY PARTICIPATION: Dr. Clelia Casalegari Dr. Patricia Cirio Dr. Nicola Petrucci</p>		<p><b>MAP OF PREVALENT LAND COVER / LAND USE</b></p> <p><b>LEGENDA</b></p> <table border="0"> <tr> <td></td> <td>Olive Groves</td> <td></td> <td>Historic Core</td> </tr> <tr> <td></td> <td>Orchards</td> <td></td> <td>Cemetery</td> </tr> <tr> <td></td> <td>Vegetable Gardens</td> <td></td> <td>Urban Sprawl</td> </tr> <tr> <td></td> <td>Vineyard</td> <td></td> <td>Urban space</td> </tr> <tr> <td></td> <td>Cup Fields</td> <td></td> <td>Urban Park</td> </tr> <tr> <td></td> <td>Almonds</td> <td></td> <td>Tired Landscape</td> </tr> <tr> <td></td> <td>Green House</td> <td></td> <td>Excavated land</td> </tr> <tr> <td></td> <td>Uncultivated Land</td> <td></td> <td>Dump yard</td> </tr> <tr> <td></td> <td>Garbage</td> <td></td> <td>Byzantine Road</td> </tr> <tr> <td></td> <td>Mosaic on limestone terraces (remains)</td> <td></td> <td>Ottoman-British Railway</td> </tr> <tr> <td></td> <td>Barren land colonized by gullies</td> <td></td> <td>Asphalted road</td> </tr> <tr> <td></td> <td>Rocky Area</td> <td></td> <td>Gravel road</td> </tr> <tr> <td></td> <td>Rock Bells</td> <td></td> <td>Checkpoint Terminal</td> </tr> <tr> <td></td> <td>Dry water course</td> <td></td> <td>New Israel Generator</td> </tr> </table>		Olive Groves		Historic Core		Orchards		Cemetery		Vegetable Gardens		Urban Sprawl		Vineyard		Urban space		Cup Fields		Urban Park		Almonds		Tired Landscape		Green House		Excavated land		Uncultivated Land		Dump yard		Garbage		Byzantine Road		Mosaic on limestone terraces (remains)		Ottoman-British Railway		Barren land colonized by gullies		Asphalted road		Rocky Area		Gravel road		Rock Bells		Checkpoint Terminal		Dry water course		New Israel Generator	<p>Scale: 1:5,000</p> <p>31 August 2010</p> <p><b>3.C</b></p>
	Olive Groves		Historic Core																																																											
	Orchards		Cemetery																																																											
	Vegetable Gardens		Urban Sprawl																																																											
	Vineyard		Urban space																																																											
	Cup Fields		Urban Park																																																											
	Almonds		Tired Landscape																																																											
	Green House		Excavated land																																																											
	Uncultivated Land		Dump yard																																																											
	Garbage		Byzantine Road																																																											
	Mosaic on limestone terraces (remains)		Ottoman-British Railway																																																											
	Barren land colonized by gullies		Asphalted road																																																											
	Rocky Area		Gravel road																																																											
	Rock Bells		Checkpoint Terminal																																																											
	Dry water course		New Israel Generator																																																											



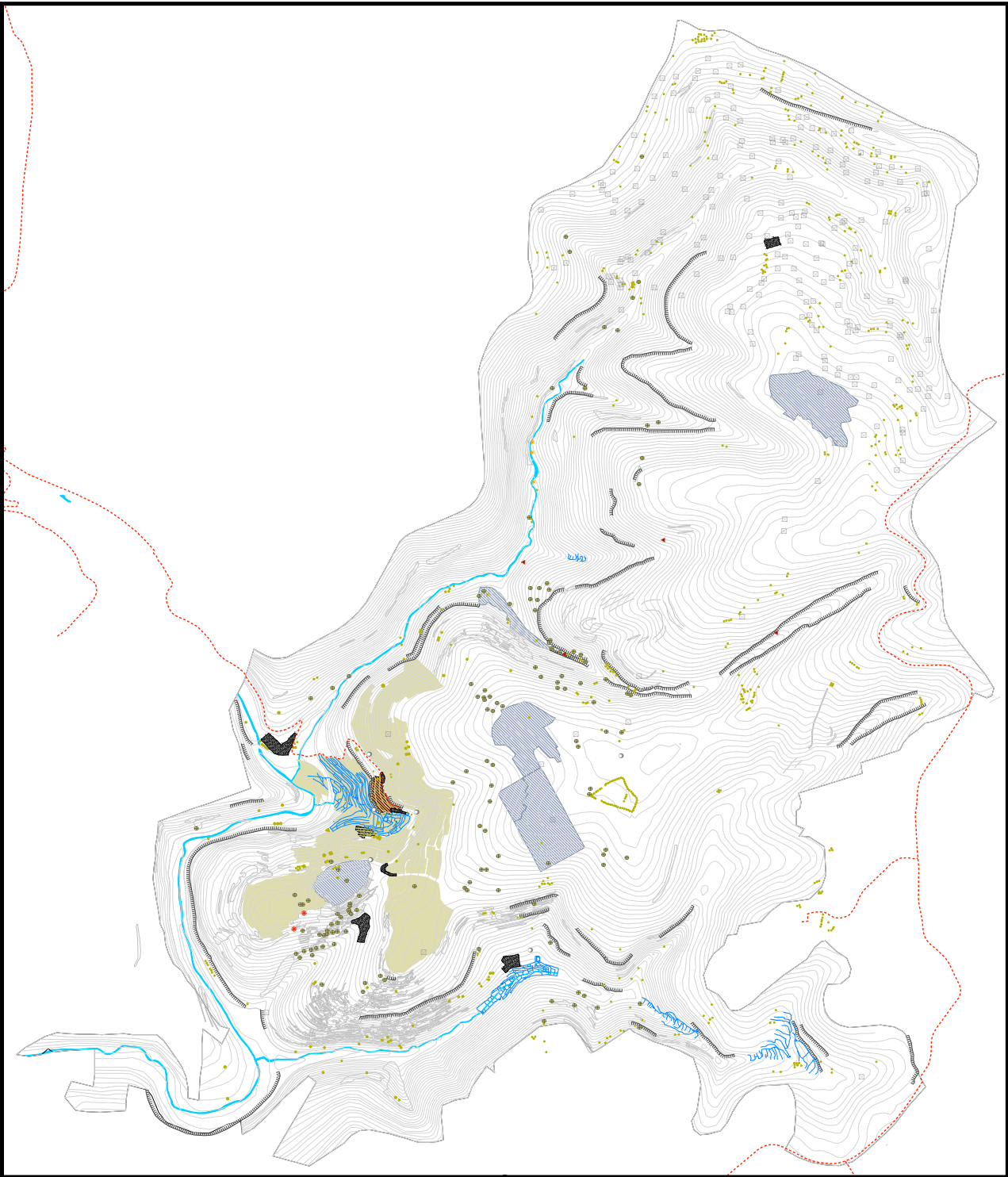
 <p><b>UNESCO RAMALLAH OFFICE in partnership with BATTIR VILLAGE COUNCIL</b></p>	<p>In cooperation with:  <b>THE MINISTRY OF LOCAL GOVERNMENT          THE MINISTRY OF TOURISM AND ANTIQUITIES          THE GOVERNORATE OF BETHLEHEM          BATTIR BALADNA (LOCAL COMMUNITY COMMITTEE)</b></p>	<p><b>BATTIR LANDSCAPE          CONSERVATION AND MANAGEMENT PLAN</b></p> <p><b>PROJECT COORDINATION AND WORKING TEAM SUPERVISION:</b>          Arch. Giovanni Fortiana Antepoli</p> <p><b>LANDSCAPE SURVEY, GIS MAPPING AND ADVOCACY PLANNING:</b>          Arch. Samir Harb          Arch. Mohammad Hammash          Eng. Hassan Muamer (from February 2010)          Eng. Haniyeh Al-Hamdan (from October 2009)</p> <p><b>LANDSCAPE PLANNING SCIENTIFIC ADVISOR:</b>          Arch. Pasquale Barone</p> <p><b>CONSULTANCY FOR GEOMORPHOLOGICAL ASPECTS:</b>          Mr. Francesco Chi</p> <p><b>COMMUNITY PARTICIPATION:</b>          Dr. Claudia Casalelli          Dr. Patricia Cifino          Dr. Nicola Perugini</p>		<p><b>MAP OF THE DRY-STONE          MASONRY SYSTEM</b></p> <p><b>LEGENDA</b></p> <ul style="list-style-type: none"> <li> Terrace masonry</li> <li> Dry Stone Masonry Walls</li> <li> Topography</li> </ul> <p style="text-align: center;">           N          S          E          W       </p> <p style="text-align: right;">         Scale: 1:5,000 0 25 50 100 200 400 800m          31 August 2010       </p>	<p><b>4.A</b></p>
---	---	--	---	--	-------------------
























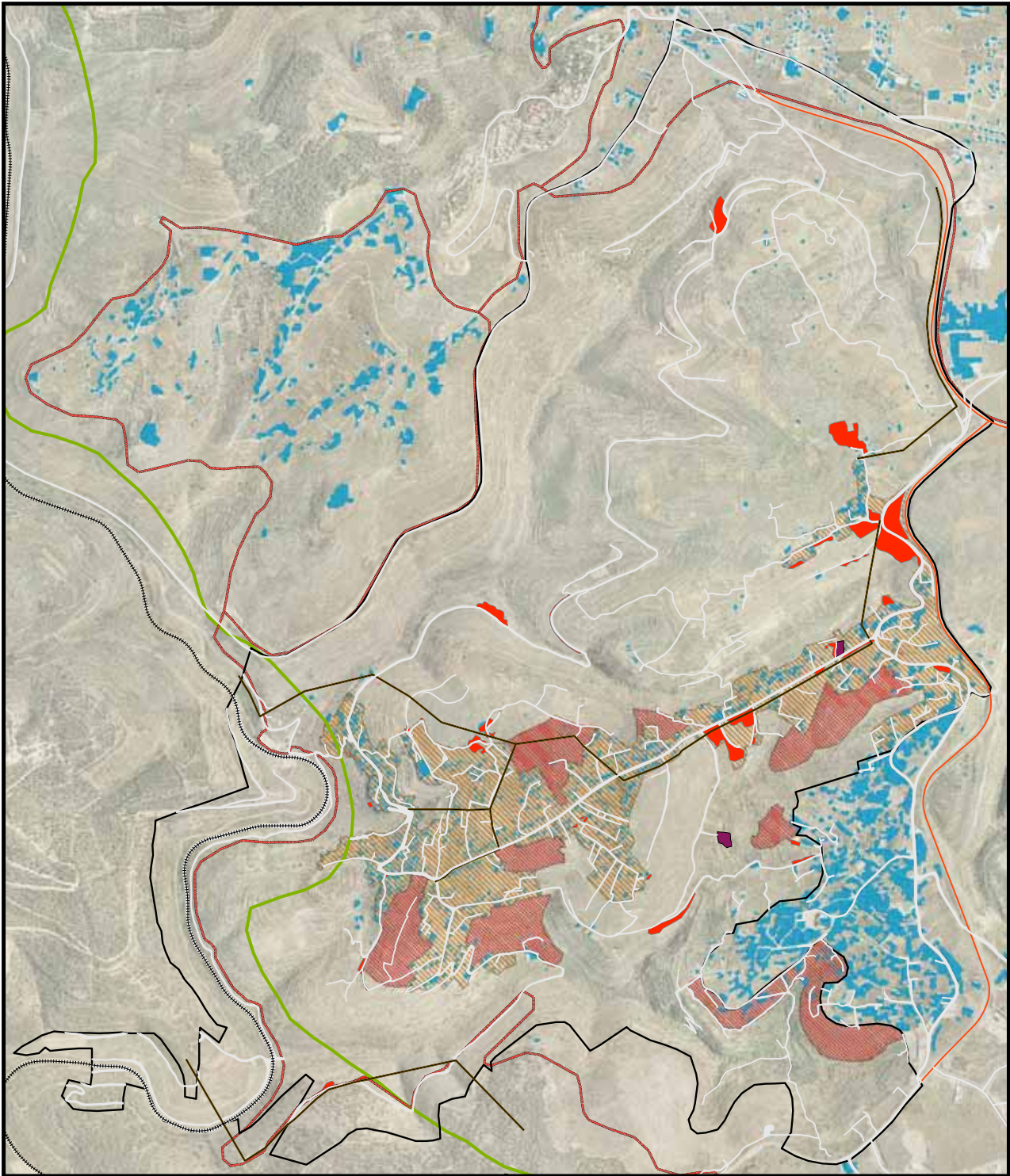
















 <p>UNESCO RAMALLAH OFFICE in partnership with BATTIR VILLAGE COUNCIL</p>	<p>In cooperation with:                  THE MINISTRY OF LOCAL GOVERNMENT                  THE MINISTRY OF TOURISM AND ANTIQUITIES                  THE GOVERNORATE OF BETHLEHEM                  BATTIR BALADNA (LOCAL COMMUNITY COMMITTEE)</p>	<p><b>BATTIR LANDSCAPE CONSERVATION AND MANAGEMENT PLAN</b></p> <p>PROJECT COORDINATION AND WORKING TEAM SUPERVISION:                  Arch. Giovanni Fontana Antonelli</p> <p>LANDSCAPE SURVEY, GIS MAPPING AND ADVOCACY PLANNING:                  Arch. Samir Haid                  Arch. Mohammad Hammash                  Eng. Hisham Matar (from February 2018)                  Arch. Mohamed Abu Hatab (from February and September 2009)</p> <p>LANDSCAPE PLANNING SCIENTIFIC ADVISOR:                  Arch. Pasquale Balcone</p> <p>CONSULTANCY FOR GEOMORPHOLOGICAL ASPECTS:                  Mr. Francesco Chi</p> <p>COMMUNITY PARTICIPATION:                  Dr. Cláudia Gonçalves                  Dr. Patricia Cifino                  Dr. Nicola Perugini</p>	 <p><b>MAP OF THE HUMAN SETTLEMENT SYSTEM</b></p>	<p><b>LEGENDA</b></p> <p><b>Building Unit Typology</b></p> <ul style="list-style-type: none"> <li>A Public Spaces</li> <li>AB Ottoman-British Railway</li> <li>ABC Asphalted road</li> <li>AC Gravel road</li> <li>B Foot Path and Trail</li> <li>BC UNESCO Area of Study</li> <li>C Topography</li> <li>D</li> <li>E</li> </ul> <p>A* Reinforced concrete structure with vault ceiling, and bearing stone walls.                  B Mixed structure unit.                  C Reinforced concrete slab, and bearing stone walls.                  reinforced concrete slab, reinforced concrete columns, and reinforced concrete columns.</p>	<p>Scale: 1:5,000</p> <p>31 August 2010</p>
--	--	--	--	---	---



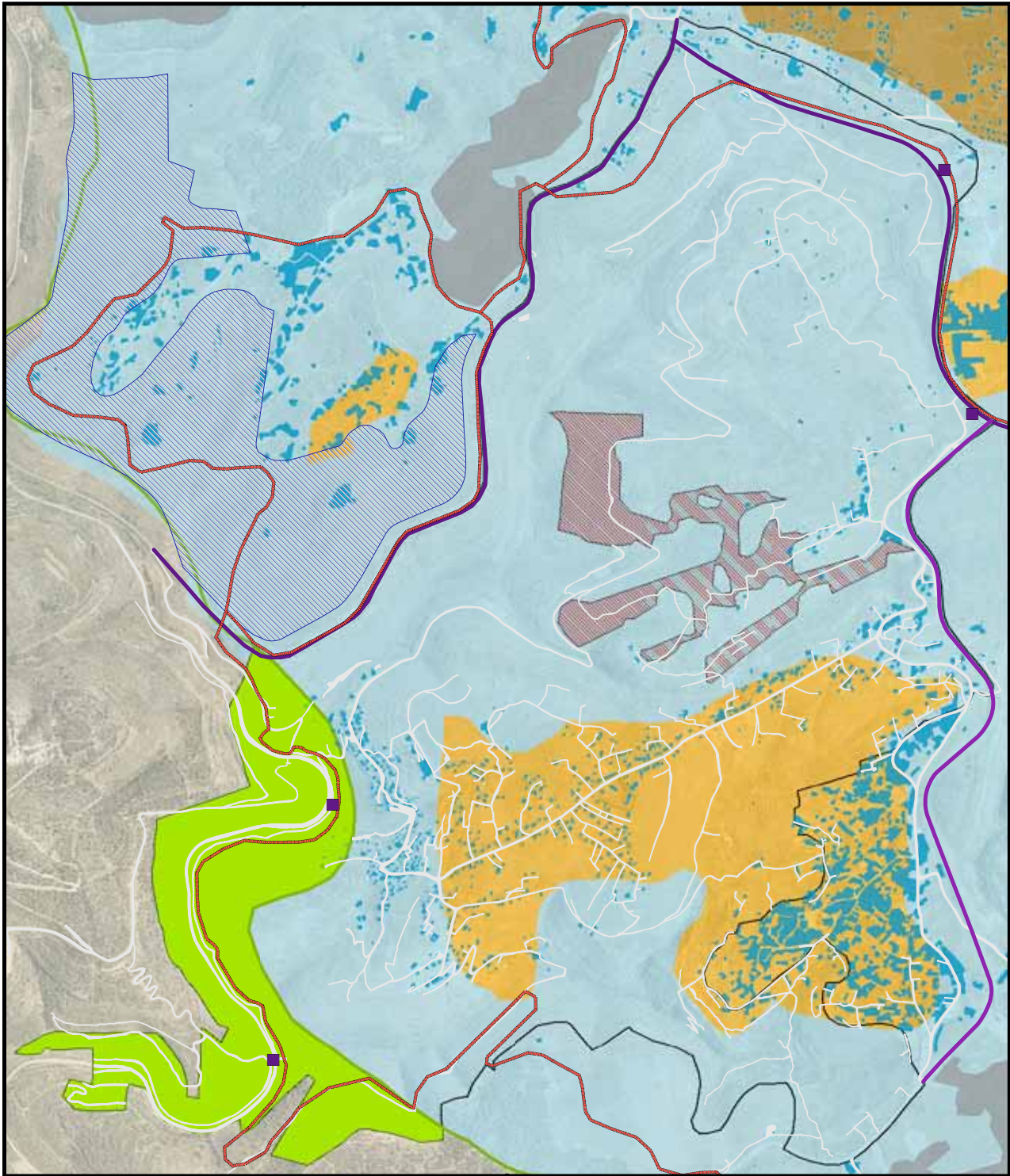





 <p><b>UNESCO RAMALLAH OFFICE in partnership with BATTIR VILLAGE COUNCIL</b></p>	<p>In cooperation with:  <b>THE MINISTRY OF LOCAL GOVERNMENT          THE MINISTRY OF TOURISM AND ANTIQUITIES          THE GOVERNORATE OF BETHLEHEM          BATTIR BALADNA (LOCAL COMMUNITY COMMITTEE)</b></p>	<p><b>BATTIR LANDSCAPE          CONSERVATION AND MANAGEMENT PLAN</b></p> <p><b>PROJECT COORDINATION AND WORKING TEAM SUPERVISION:</b>          Arch. Giovanni Fotianna Antepoli</p> <p><b>LANDSCAPE SURVEY, GIS MAPPING AND ADVOCACY PLANNING:</b>          Arch. Shamir Hadd          Arch. Mohammad Hammash          Eng. Haseem Muzamer (from February 2010)          Eng. Haseem Muzamer (from September 2009)</p> <p><b>LANDSCAPE PLANNING SCIENTIFIC ADVISOR:</b>          Arch. Priscilla Balocco</p> <p><b>CONSULTANCY FOR GEOMORPHOLOGICAL ASPECTS:</b>          Mr. Francesco Chi</p> <p><b>COMMUNITY PARTICIPATION:</b>          Dr. Charada Canalelli          Dr. Patrizia Cirino          Dr. Nicola Perugini</p>		<p><b>MAP OF NATURAL AND CULTURAL LANDMARKS</b></p> <p><b>LEGENDA</b></p> <ul style="list-style-type: none"> <li> Archaeological Remains</li> <li> Historic Centre</li> <li> Terraces near Historical Centre</li> <li> Public Spaces</li> <li> Cemetery</li> <li> Tree Row</li> <li> Dry Water Course</li> <li> Irrigation Channels</li> <li> Stone Bed</li> <li> Cliff and Escarp</li> <li> Historical Roads</li> <li> Topography</li> <li> Mesam / Other Religious Buildings</li> <li> Cave</li> <li> Rock-Cut Tombs</li> <li> Qasr</li> <li> Rajm</li> <li> Rock-Cut Wine Press</li> <li> Monumental Stone</li> </ul> <p>Scale: 1:5,000</p> <p>31 August 2010</p>	<p><b>5.A</b></p>
---	---	---	---	--	-------------------

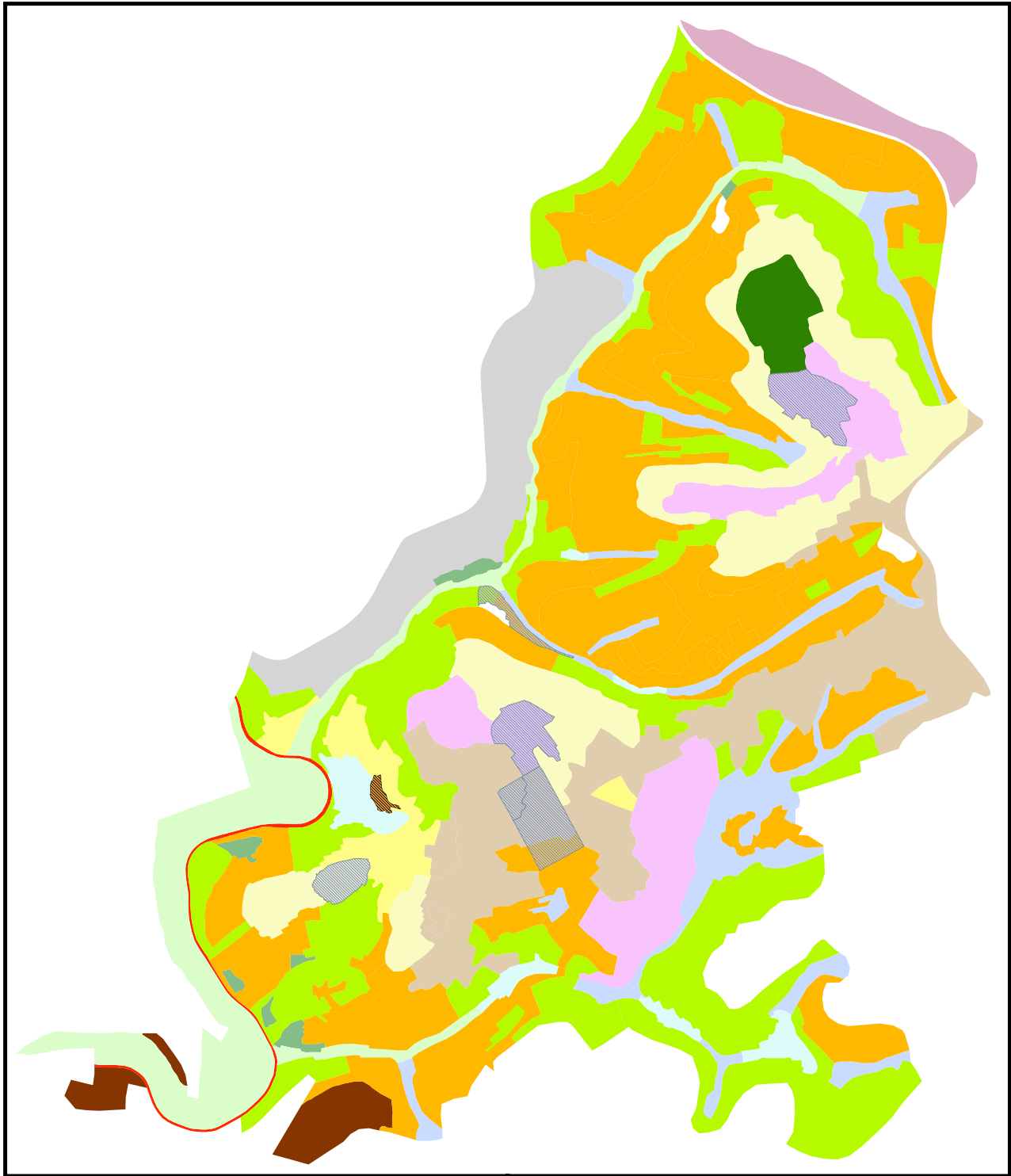




 <p>UNESCO RAMALLAH OFFICE in partnership with BATTIR VILLAGE COUNCIL</p>	<p>In cooperation with: THE MINISTRY OF LOCAL GOVERNMENT THE MINISTRY OF TOURISM AND ANTIQUITIES THE GOVERNORATE OF BETHLEHEM BATTIR BALADNA (LOCAL COMMUNITY COMMITTEE)</p>	<p><b>BATTIR LANDSCAPE CONSERVATION AND MANAGEMENT PLAN</b></p> <p>PROJECT COORDINATION AND WORKING TEAM SUPERVISION: Arch. Giovanni Fontana Antonelli</p> <p>LANDSCAPE SURVEY, GIS MAPPING AND ADVOCACY PLANNING: Arch. Samir Elad Arch. Mohammad Hammash Eng. Hassan Makhadmeh (from February 2010) Arch. Mohamed Abu Hammad (from August September 2009)</p> <p>LANDSCAPE PLANNING SCIENTIFIC ADVISOR: Arch. Pasquale Barone</p> <p>CONSULTANCY FOR GEOMORPHOLOGICAL ASPECTS: Mr. Francesco Chi Dr. Claudia Gonzalez Dr. Patricia Cirio Dr. Nicola Piruggia</p>		<p><b>MAP OF VULNERABILITIES : INTERNAL FACTORS</b></p> <p><b>LEGENDA</b></p> <ul style="list-style-type: none"> <li> Palestinian Urban Area</li> <li> Built up Area</li> <li> Urban Encroachment</li> <li> Solid Waste / Dumping Sites</li> <li> Quarry</li> <li> Road Network</li> <li> Railway</li> <li> Regional Road</li> <li> Electrical Highway</li> <li> Separation Barrier Wall/Fence</li> <li> Armistice Line 1948</li> <li> UNESCO Area of Study</li> </ul>	<p>Scale: 1:5,000 31 August 2010</p> <p><b>5. B</b></p>
--	--	--	---	---	---
















 <p><b>UNESCO RAMALLAH OFFICE in partnership with BATTIR VILLAGE COUNCIL</b></p>	<p>In cooperation with:  <b>THE MINISTRY OF LOCAL GOVERNMENT          THE MINISTRY OF TOURISM AND ANTIQUITIES          THE GOVERNORATE OF BETHLEHEM          BATTIR BALADNA (LOCAL COMMUNITY COMMITTEE)</b></p>	<p><b>BATTIR LANDSCAPE          CONSERVATION AND MANAGEMENT PLAN</b></p> <p><b>PROJECT COORDINATION AND WORKING TEAM SUPERVISION:</b>          Arch. Giovanni Rubiana Antinelli</p> <p><b>LANDSCAPE SURVEY, GIS MAPPING AND ADVOCACY PLANNING:</b>          Arch. Shamir Harb          Arch. Mohammad Hammash          Eng. Hassan Muamer (from February 2010)          Eng. Hassan Muamer (from September 2009)</p> <p><b>LANDSCAPE PLANNING SCIENTIFIC ADVISOR:</b>          Arch. Pascual Barco</p> <p><b>CONSULTANCY FOR GEOMORPHOLOGICAL ASPECTS:</b>          Mr. Francisco Chá</p> <p><b>COMMUNITY PARTICIPATION:</b>          Dr. Patricia Cifre          Dr. Nicola Piruggia</p>	 <p><b>MAP OF VULNERABILITIES          EXTERNAL FACTORS</b></p>	<p><b>LEGENDA</b></p> <ul style="list-style-type: none"> <li> Palestinian Urban Area</li> <li> Road Network</li> <li> Israeli Colonies</li> <li> Planned Colony</li> <li> Confiscated Land</li> <li><b>Ordo Accord Zones</b></li> <li> Zone A</li> <li> Zone B</li> <li> Zone C</li> <li> Battir Land in Israel 1948</li> <li> UNESCO Area of Study</li> <li> Armistice Line 1948</li> <li> Separation Barrier/Wall/Fence</li> <li> By-Bays</li> <li> Checkpoint/Road Blocks</li> </ul>	<p>Scale: 1:15,000</p>  <p>31 August 2010</p> <p><b>5.C</b></p>
---	---	---	--	---	--

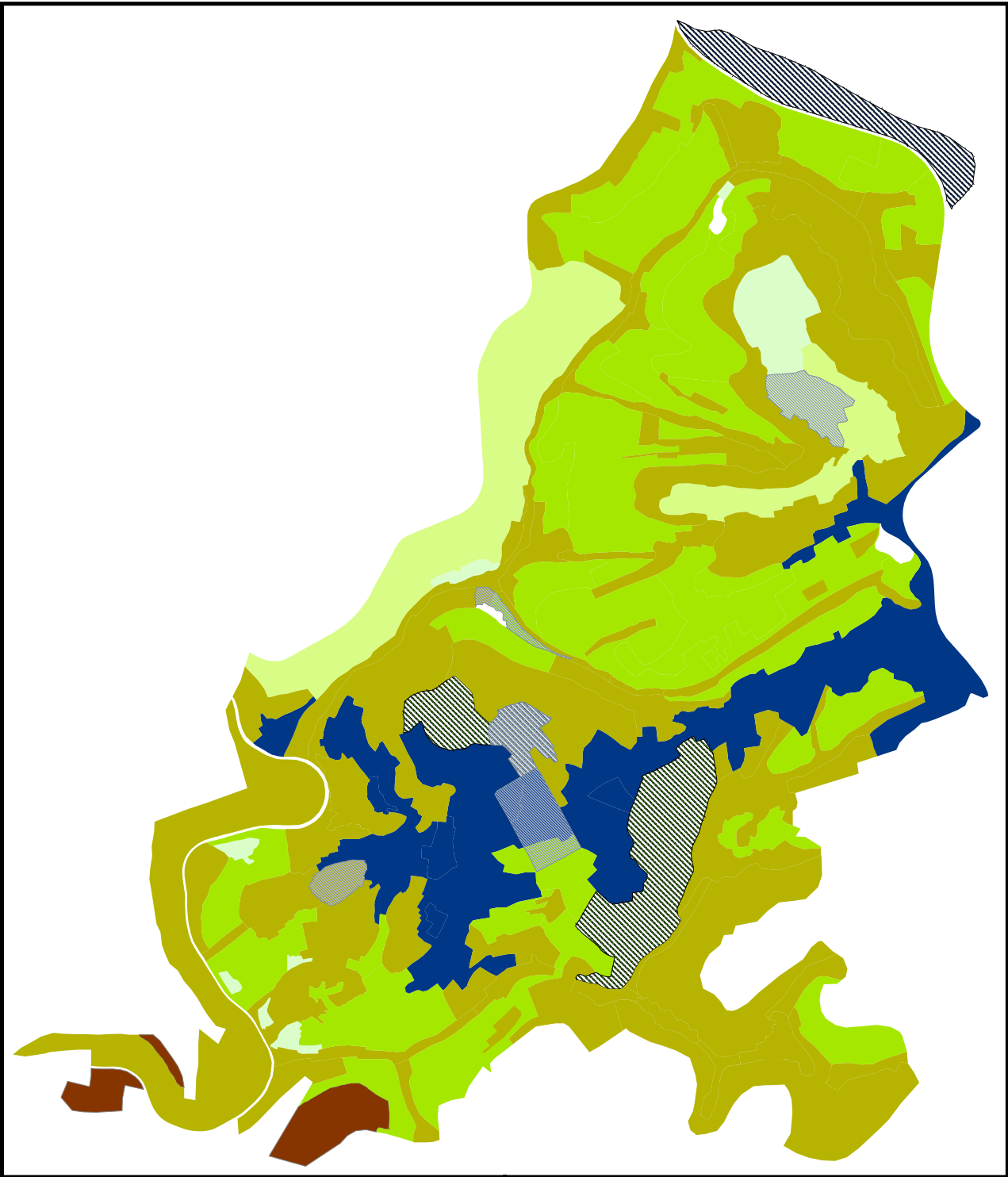


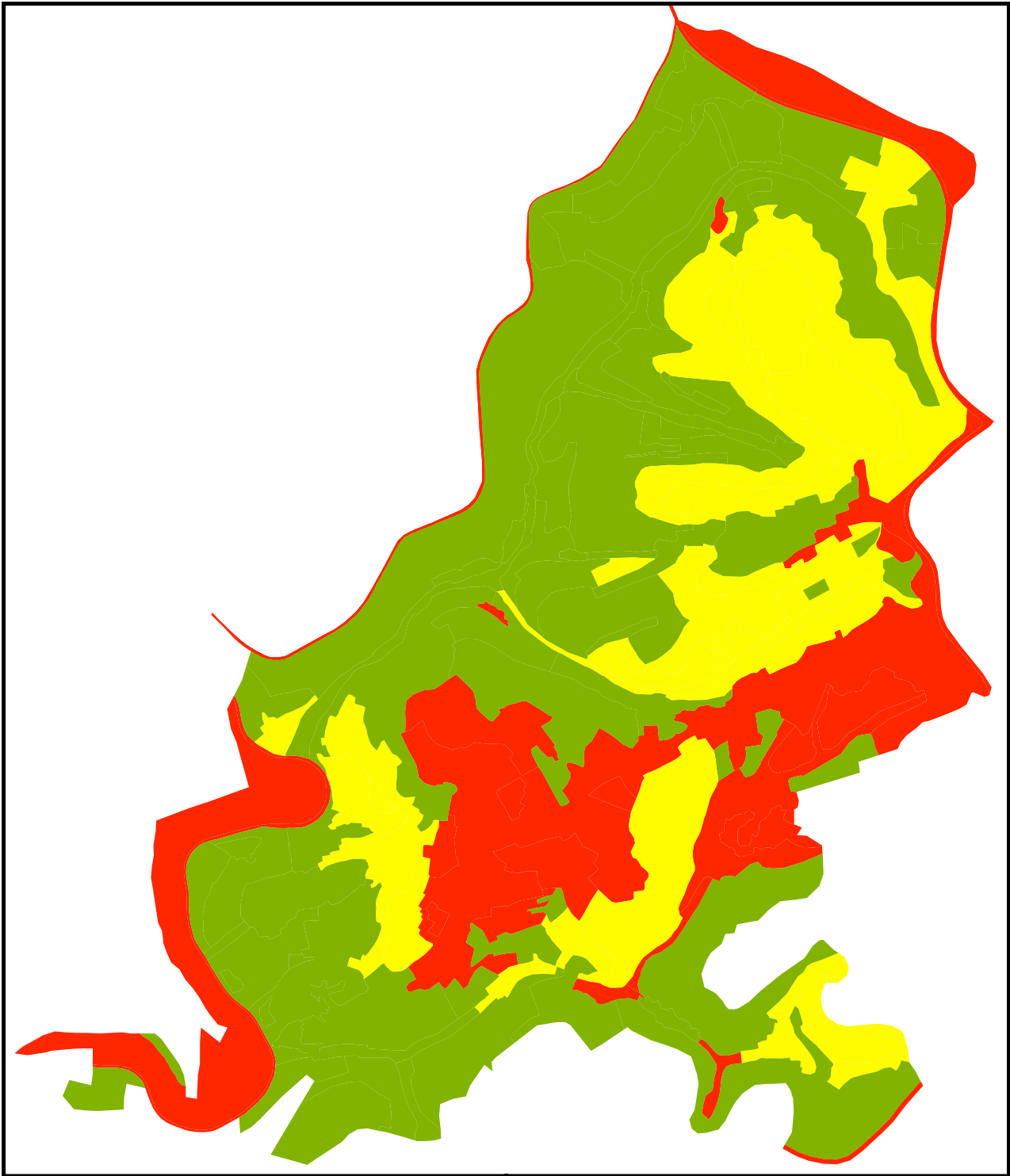
 <p>UNESCO RAMALLAH OFFICE in partnership with BATTIR VILLAGE COUNCIL</p>	<p>In cooperation with:                  THE MINISTRY OF LOCAL GOVERNMENT                  THE MINISTRY OF TOURISM AND ANTIQUITIES                  THE GOVERNORATE OF BETHLEHEM                  BATTIR BALADNA (LOCAL COMMUNITY COMMITTEE)</p>	<p><b>BATTIR LANDSCAPE CONSERVATION AND MANAGEMENT PLAN</b></p> <p>PROJECT COORDINATION AND WORKING TEAM SUPERVISION:                  Arch. Giovanni Fontana Antonelli</p> <p>LANDSCAPE SURVEY, GIS MAPPING AND ADVOCACY PLANNING:                  Arch. Samir Harb                  Arch. Mohammad Hammash                  Eng. Hassan Makhadmeh (from February 2010)                  Arch. Mohamed Alwan                  Arch. Mohamed Alwan and Samir Harb 2009</p> <p>LANDSCAPE PLANNING SCIENTIFIC ADVISOR:                  Arch. Pasquale Barone</p> <p>CONSULTANCY FOR GEOMORPHOLOGICAL ASPECTS:                  Mr. Francesco Chi</p> <p>COMMUNITY PARTICIPATION:                  Dr. Clelia Casalegari                  Dr. Patricia Cirio                  Dr. Nicola Perugini</p>		<p><b>MAP OF LAND UNITS</b></p> <p><b>LEGENDA</b></p> <ul style="list-style-type: none"> <li>LU-1, Valley bottom terraces</li> <li>LU-2, Irregular terraces</li> <li>LU-3, Enclosed terraces</li> <li>LU-4, Contour terraces</li> <li>LU-5, Cross-channelled terraces</li> <li>LU-6, Relic terraces</li> <li>LU-7, Mediterranean maquis Land</li> <li>LU-8, Gangaia Land</li> <li>LU-9, Barren land</li> <li>LU-10, Abandoned fields</li> <li>LU-11, Conifer colonized land</li> <li>LU-12, Historic core</li> <li>LU-13, Consolidated town</li> <li>LU-14, Sprawl town</li> <li>LU-15, Third landscape</li> <li>Archaeological remains</li> <li>Ottoman-British Railway</li> </ul>	<p>Scale: 1:5,000                  31 August 2010</p>
--	--	--	---	---	---



6.A



 <p><b>UNESCO RAMALLAH OFFICE in partnership with BATTIR VILLAGE COUNCIL</b></p>	<p>In cooperation with:  <b>THE MINISTRY OF LOCAL GOVERNMENT          THE MINISTRY OF TOURISM AND ANTIQUITIES          THE GOVERNORATE OF BETHLEHEM          BATTIR BALADNA (LOCAL COMMUNITY COMMITTEE)</b></p>	<p><b>BATTIR LANDSCAPE          CONSERVATION AND MANAGEMENT PLAN</b></p> <p><b>PROJECT COORDINATION AND WORKING TEAM SUPERVISION:</b>          Arch. Giovanni Fotianni Antepalli</p> <p><b>LANDSCAPE SURVEY, GIS MAPPING AND ADVOCACY PLANNING:</b>          Arch. Shamir Harb          Arch. Mohammad Hammash          Eng. Haseem Muamer (from February 2010)          Eng. Haseem Muamer (from October 2009 to September 2009)</p> <p><b>LANDSCAPE PLANNING SCIENTIFIC ADVISOR:</b>          Arch. Pasquale Barone</p> <p><b>CONSULTANCY FOR GEOMORPHOLOGICAL ASPECTS:</b>          Mr. Francesco Di</p> <p><b>COMMUNITY PARTICIPATION:</b>          Dr. Patricia Cifino          Dr. Claudia Casalelli          Dr. Nicola Perugini</p>		<p><b>MAP OF LAND USE / LAND VOCATION</b></p> <p><b>LEGENDA</b></p> <ul style="list-style-type: none"> <li> Natural</li> <li> Natural and/or Pastoral</li> <li> Agro-Natural and/or Pastoral</li> <li> Agricultural</li> <li> Artificial forests</li> <li> Natural and/or Pastoral (Urban)</li> <li> Suburban</li> <li> Urban</li> <li> Archaeological</li> </ul> <p>Scale: 1:5,000</p> <p>31 August 2010</p>	<p><b>6. B</b></p>
---	---	---	---	--	--------------------





 <p>UNESCO RAMALLAH OFFICE in partnership with BATTIR VILLAGE COUNCIL</p>	<p>In cooperation with:                  THE MINISTRY OF LOCAL GOVERNMENT                  THE MINISTRY OF TOURISM AND ANTIQUITIES                  THE GOVERNORATE OF BETHLEHEM                  BATTIR BALADNA (LOCAL COMMUNITY COMMITTEE)</p>	<p><b>BATTIR LANDSCAPE CONSERVATION AND MANAGEMENT PLAN</b></p> <p>PROJECT COORDINATION AND WORKING TEAM SUPERVISION:                  Arch. Giovanni Fontana Antonelli</p> <p>LANDSCAPE SURVEY, GIS MAPPING AND ADVOCACY PLANNING:                  Arch. Samir Harb                  Arch. Mohammad Hammash                  Eng. Hassan Makhadmeh (from February 2010)                  Arch. Mohamed Abu Madyan (from February 2009)</p> <p>LANDSCAPE PLANNING SCIENTIFIC ADVISOR:                  Arch. Pasquale Barone</p> <p>CONSULTANCY FOR GEOMORPHOLOGICAL ASPECTS:                  Mr. Francesco Chi</p> <p>COMMUNITY PARTICIPATION:                  Dr. Claudia Gonzalez                  Dr. Patricia Cirio                  Dr. Nicola Perugini</p>		<p><b>MAP OF PACE OF TRANSFORMATIONS AND RELATED RISK</b></p>	<p><b>LEGENDA</b></p> <ul style="list-style-type: none"> <li><span style="color: red;">■</span> Fast Transformation Factor</li> <li><span style="color: yellow;">■</span> Medium Transformation Factor</li> <li><span style="color: green;">■</span> Slow Transformation Factor</li> </ul> <p>Scale: 1:5,000</p> <p>31 August 2010</p>	<p><b>6.C</b></p>
--	--	--	---	---	--	-------------------