








Legend :

-  W. H. Property
116.4 h
-  Area 1 = 115.2 h
Area 2 = 1.2 h
-  Total Buffer Zone
Area 3 = 200.4 h
-  Added Area to the
WH Property
Limits = 16.4 h
-  Coordinates



Scale



Syrian Arab Republic

Old City of Bosra
Present boundaries
decree no. 380/A/2003

N32 30 51.6

N32 31 45.00

N32 31 45.00

N32 30 51.6

N32 30 51.6

N32 30 41.70

N32 30 41.70

N32 30 51.6

