

**PROPOSAL FOR A MINOR MODIFICATION TO THE BOUNDARIES  
OF WORLD HERITAGE PROPERTY “MUDÉJAR ARCHITECTURE OF ARAGÓN”**

According to **Annex 11 of the Operational Guidelines for the implementation of the World Heritage Convention**, the following documentation is submitted to the review of the relevant Advisory Body and to the approval of the World Heritage Committee.

**1) Area of the property in hectares:**

a) AREA OF THE PROPERTY AS INSCRIBED

| Name                                                                                                                                           | Coordinates<br>(longitude /<br>latitude) | Property<br>(ha) | Buffer<br>zone<br>(ha) | Total<br>(ha) | Inscription<br>year |
|------------------------------------------------------------------------------------------------------------------------------------------------|------------------------------------------|------------------|------------------------|---------------|---------------------|
| Torre, techumbre y cimborrio de la catedral de Santa María de Mediavilla, City and province of Teruel , Autonomous Community of Aragón , Spain | 40.344 / -1.107                          | 0,24             | 1,99                   | 2,23          | 1986                |
| Torre e iglesia de San Pedro, City and province of Teruel , Autonomous Community of Aragón , Spain                                             | 40.343 / -1.106                          | 0,13             | 11,59                  | 11,72         | 1986                |
| Torre de la iglesia de San Martín, City and province of Teruel , Autonomous Community of Aragón , Spain                                        | 40.344 / -1.109                          | 0,008            | 1,78                   | 1,788         | 1986                |
| Torre de la iglesia del Salvador, City and province of Teruel , Autonomous Community of Aragón , Spain                                         | 40.342 / -1.108                          | 0,009            | 0,63                   | 0,639         | 1986                |
| Abside, claustro y torre de colegiata de Santa María, Calatayud , Province of Zaragoza , Autonomous Community of Aragón , Spain                | 41.354 / -1.645                          | 0,285            | 0,526                  | 0,811         | 2001                |
| Iglesia parroquial de Santa Tecla, Cervera de la Cañada , Province of Zaragoza , Autonomous Community of Aragón , Spain                        | 41.433 / -1.736                          | 0,027            | 0,242                  | 0,269         | 2001                |
| Iglesia de Santa María, Tobed , Province of Zaragoza , Autonomous Community of Aragón , Spain                                                  | 41.339 / -1.401                          | 0,004            | 0,011                  | 0,015         | 2001                |
| Restos mudéjares de palacio de la Aljafería, City and province of Zaragoza , Autonomous Community of Aragón , Spain                            | 41.656 / -0.897                          | 2,378            | 7,405                  | 9,783         | 2001                |
| Torre e iglesia parroquial de San Pablo, City and province of Zaragoza , Autonomous Community of Aragón , Spain                                | 41.656 / -0.886                          | 0,319            | 1,472                  | 1,791         | 2001                |
| Abside, parroquieta y cimborrio de La Seo, City and province of Zaragoza , Autonomous Community of Aragón , Spain                              | 41.655 / -0.876                          | 0,833            | 1,637                  | 2,47          | 2001                |
| <b>Total (ha)</b>                                                                                                                              |                                          | <b>4,233</b>     | <b>27,283</b>          | <b>31,516</b> |                     |

b) AREA OF THE PROPERTY AS PROPOSED TO BE MODIFIED\*

| Name                                                                                                                                           | Coordinates<br>(longitude /<br>latitude) | Property<br>(ha) | Buffer<br>zone<br>(ha) | Total<br>(ha) | Inscription<br>year |
|------------------------------------------------------------------------------------------------------------------------------------------------|------------------------------------------|------------------|------------------------|---------------|---------------------|
| Torre, techumbre y cimborrio de la catedral de Santa María de Mediavilla, City and province of Teruel , Autonomous Community of Aragón , Spain | 40.344 / -1.107                          | 0,24             | 1,99                   | 2,23          | 1986                |
| Torre e iglesia de San Pedro, City and province of Teruel , Autonomous Community of Aragón , Spain                                             | 40.343 / -1.106                          | 0,13             | 1,15                   | 1,28          | 1986                |
| Torre de la iglesia de San Martín, City and province of Teruel , Autonomous Community of Aragón , Spain                                        | 40.344 / -1.109                          | 0,008            | 1,78                   | 1,788         | 1986                |
| Torre de la iglesia del Salvador, City and province of Teruel , Autonomous Community of Aragón , Spain                                         | 40.342 / -1.108                          | 0,009            | 0,63                   | 0,639         | 1986                |
| Abside, claustro y torre de colegiata de Santa María, Calatayud , Province of Zaragoza , Autonomous Community of Aragón , Spain                | 41.354 / -1.645                          | 0,285            | 1,377                  | 1,662         | 2001                |
| Iglesia parroquial de Santa Tecla, Cervera de la Cañada , Province of Zaragoza , Autonomous Community of Aragón , Spain                        | 41.433 / -1.736                          | 0,027            | 0,242                  | 0,269         | 2001                |
| Iglesia de Santa María, Tobed , Province of Zaragoza , Autonomous Community of Aragón , Spain                                                  | 41.339 / -1.401                          | 0,04             | 0,11                   | 0,15          | 2001                |
| Restos mudéjares de palacio de la Aljafería, City and province of Zaragoza , Autonomous Community of Aragón , Spain                            | 41.656 / -0.897                          | 2,378            | 7,405                  | 9,783         | 2001                |
| Torre e iglesia parroquial de San Pablo, City and province of Zaragoza , Autonomous Community of Aragón , Spain                                | 41.656 / -0.886                          | 0,319            | 1,568                  | 1,887         | 2001                |
| Abside, parroquieta y cimborrio de La Seo, City and province of Zaragoza , Autonomous Community of Aragón , Spain                              | 41.655 / -0.876                          | 0,833            | 3,907                  | 4,74          | 2001                |
| <b>Total (ha)</b>                                                                                                                              |                                          | <b>4,269</b>     | <b>20,159</b>          | <b>24,428</b> |                     |

\* All the modifications of the geographical information have been marked in red. Please, notice that (besides the modification of the extension of the buffer zones of Santa María de Calatayud, San Pablo de Zaragoza and La Seo de Zaragoza), the figures of San Pedro de Teruel and Santa María de Tobed have been corrected as there were obvious mistakes in the numbers given by the World Heritage Centre. These mistakes were already pointed out on the online questionnaire of the Second Cycle of Periodic Reporting in Europe, sent in 2014.

## 2) Description of the modification:

The minor boundaries modification of World Heritage property “Mudéjar Architecture of Aragón” consists in the modification of the extension of the buffer zones of three monuments of this serial property to make them coincident with the boundaries of the protected area of these monuments as “Bienes de Interés Cultural” (Properties of Cultural Interest) declared by Law 3/1999, of 10<sup>th</sup> March, on the Cultural Heritage of Aragon.

The three monuments affected are:

- Ábside, claustro y torre de la colegiata de Santa María de Calatayud.
- Torre e iglesia parroquial de San Pablo de Zaragoza.
- Ábside, parroquieta y cimborrio de la Seo de Zaragoza.

### **3) Justification for the modification:**

The reason why the extension of the buffer zone of three monuments of this serial property should be modified is to make them coincident with the boundaries of the protected area of these monuments as “Bienes de Interés Cultural” (Properties of Cultural Interest) declared by Law 3/1999, of 10<sup>th</sup> March, on the Cultural Heritage of Aragon. So, the areas of both legal protections, the one given by the World Heritage Convention and the other given by Law 3/1999, 10<sup>th</sup> March, on the Cultural Heritage of Aragón, would be coincident and then more coherent and effective.

### **4) Contribution to the maintenance of the Outstanding Universal Value:**

The proposed change will contribute to the maintenance of the Outstanding Universal Value of the property because it increases the area in hectares of the buffer zone of the three monuments and so it increases the protection of these buildings and their surroundings.

In the case of Santa María de Calatayud and La Seo de Zaragoza this increase is very obvious and significant as it consists in both cases in the extension of the buffer zone to include the whole buildings that are set around the property and not only their façades. In the case of San Pablo de Zaragoza the guideline is the same, but in addition some buildings set on the East and West part of the property have been excluded as there are not actually direct views to the monument from these points, as it can be checked out from pictures included in Annex 2.

### **5) Implications for legal protection:**

The implications of the proposed change for the legal protection of the property will be a better coordination between national-regional protection and World Heritage protection in order to facilitate their implementation.

### **6) Implications for management arrangements:**

The implications of the proposed change for the management arrangements of the property will be a better coordination between the different agents involved in management of this serial property.

### **7) Maps: See Annex 1.**

### **8) Additional information:**

To allow the relevant Advisory Body and the World Heritage Committee to check out the coincidence between the protected area of these monuments as “Bienes de Interés Cultural” (Properties of Cultural Interest) declared by Law 3/1999, of 10<sup>th</sup> March, on the Cultural Heritage of Aragon and the proposal of minor modification to the boundaries of the buffer zone of three monuments of this serial property, a link to Official Bulletin of Aragón (B.O.A.) is provided:

**Catedral de Santa María de Mediavilla en Teruel:**

<http://www.boa.aragon.es/cgi-bin/EBOA/BRSCGI?CMD=VEROBJ&MLKOB=370792151313>

**Iglesia de San Pedro en Teruel:**

<http://www.boa.aragon.es/cgi-bin/EBOA/BRSCGI?CMD=VEROBJ&MLKOB=372154804545>

**Torre de la Iglesia de San Salvador en Teruel:**

<http://www.boa.aragon.es/cgi-bin/EBOA/BRSCGI?CMD=VEROBJ&MLKOB=367498463130>

**Torre de la Iglesia de San Martín en Teruel:**

<http://www.boa.aragon.es/cgi-bin/EBOA/BRSCGI?CMD=VEROBJ&MLKOB=367499475856>

**Colegiata de Santa María en Calatayud (Zaragoza):**

<http://www.boa.aragon.es/cgi-bin/EBOA/BRSCGI?CMD=VEROBJ&MLKOB=392675044646>

**Iglesia de Santa Tecla en Cervera de la Cañada (Zaragoza):**

<http://www.boa.aragon.es/cgi-bin/EBOA/BRSCGI?CMD=VEROBJ&MLKOB=402527772727>

**Iglesia de Santa María en Tobed (Zaragoza):**

<http://www.boa.aragon.es/cgi-bin/EBOA/BRSCGI?CMD=VEROBJ&MLKOB=402529793939>

**Palacio de la Aljafería en Zaragoza:**

<http://www.boa.aragon.es/cgi-bin/EBOA/BRSCGI?CMD=VEROBJ&MLKOB=406893402221>

**Catedral de San Salvador (La Seo) en Zaragoza:**

<http://www.boa.aragon.es/cgi-bin/EBOA/BRSCGI?CMD=VEROBJ&MLKOB=406239941716>

**Iglesia de San Pablo en Zaragoza:**

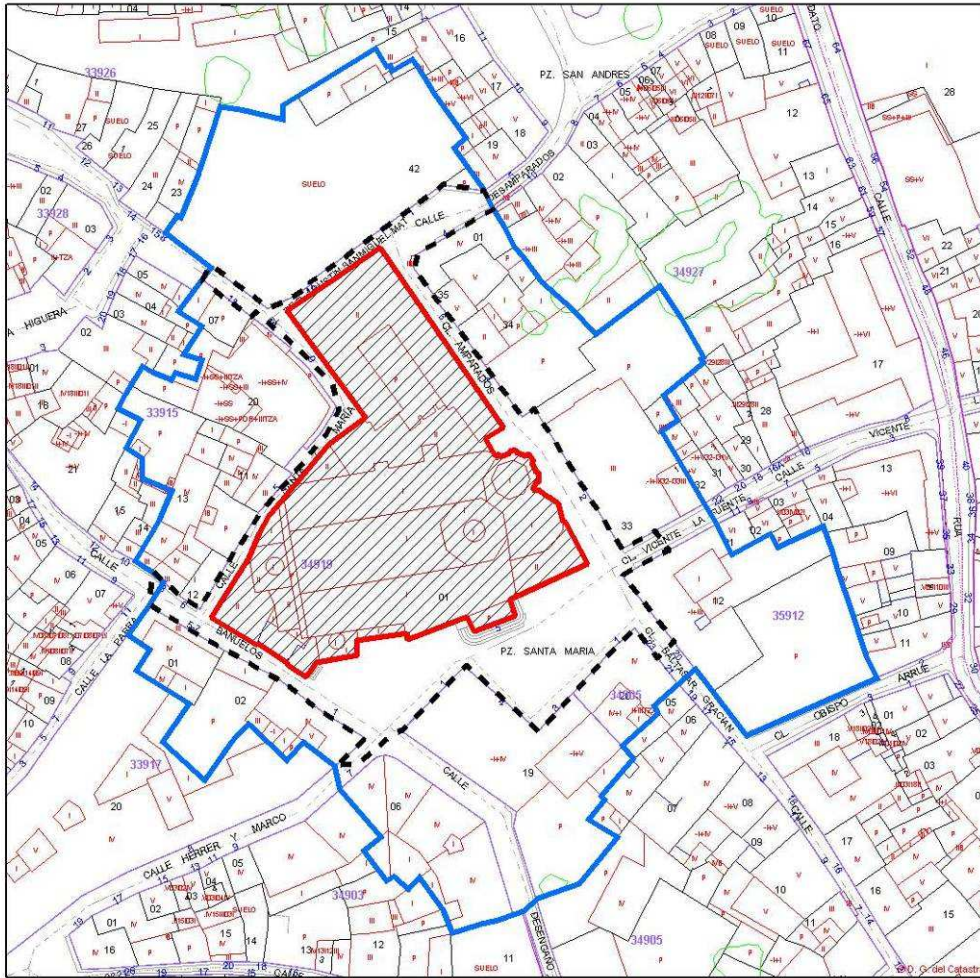
<http://www.boa.aragon.es/cgi-bin/EBOA/BRSCGI?CMD=VEROBJ&MLKOB=406083392322>

**9) Electronic version:**

A DVD containing all this information is attached to this file.




Zaragoza, 27<sup>th</sup> January 2016.

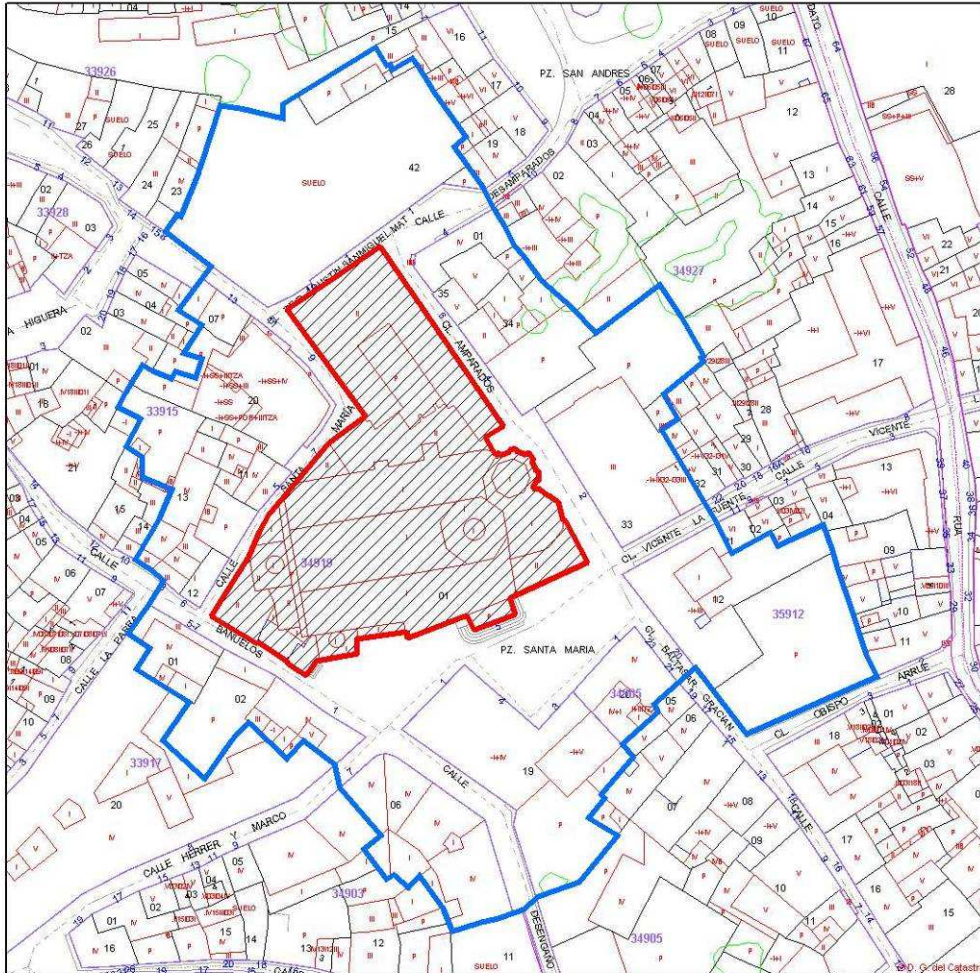
## ANNEX 1: MAPS



SPAIN  
 PROVINCE OF ZARAGOZA  
 CALATAYUD

ÁBSIDE, CLAUSTRO Y TORRE DE LA COLEGIATA DE SANTA MARÍA DE CALATAYUD

-  BOUNDARY OF THE WORLD HERITAGE PROPERTY
-  BOUNDARY OF THE CURRENT BUFFER ZONE OF THE WORLD HERITAGE PROPERTY
-  BOUNDARY OF THE PROPOSED REVISION OF THE BUFFER ZONE OF THE WORLD HERITAGE PROPERTY

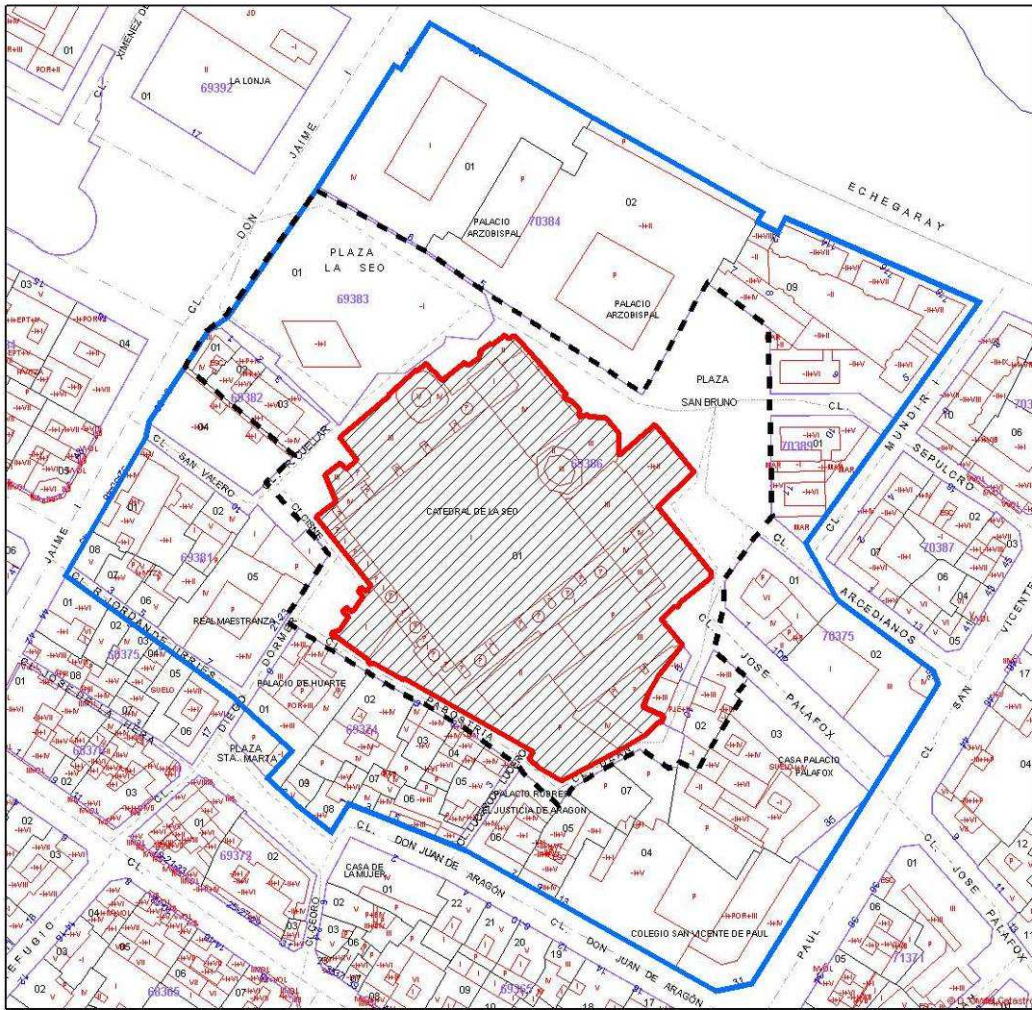


SPAIN  
PROVINCE OF ZARAGOZA  
CALATAYUD

ÁBSIDE, CLAUSTRO Y TORRE DE LA COLEGIATA DE SANTA MARÍA DE CALATAYUD

 BOUNDARY OF THE WORLD HERITAGE PROPERTY

 BOUNDARY OF THE BUFFER ZONE OF THE WORLD HERITAGE PROPERTY



SPAIN  
ZARAGOZA

ÁBSIDE, PARROQUIETA Y CIMBORRIO DE LA SEO DE ZARAGOZA



BOUNDARY OF THE WORLD HERITAGE PROPERTY



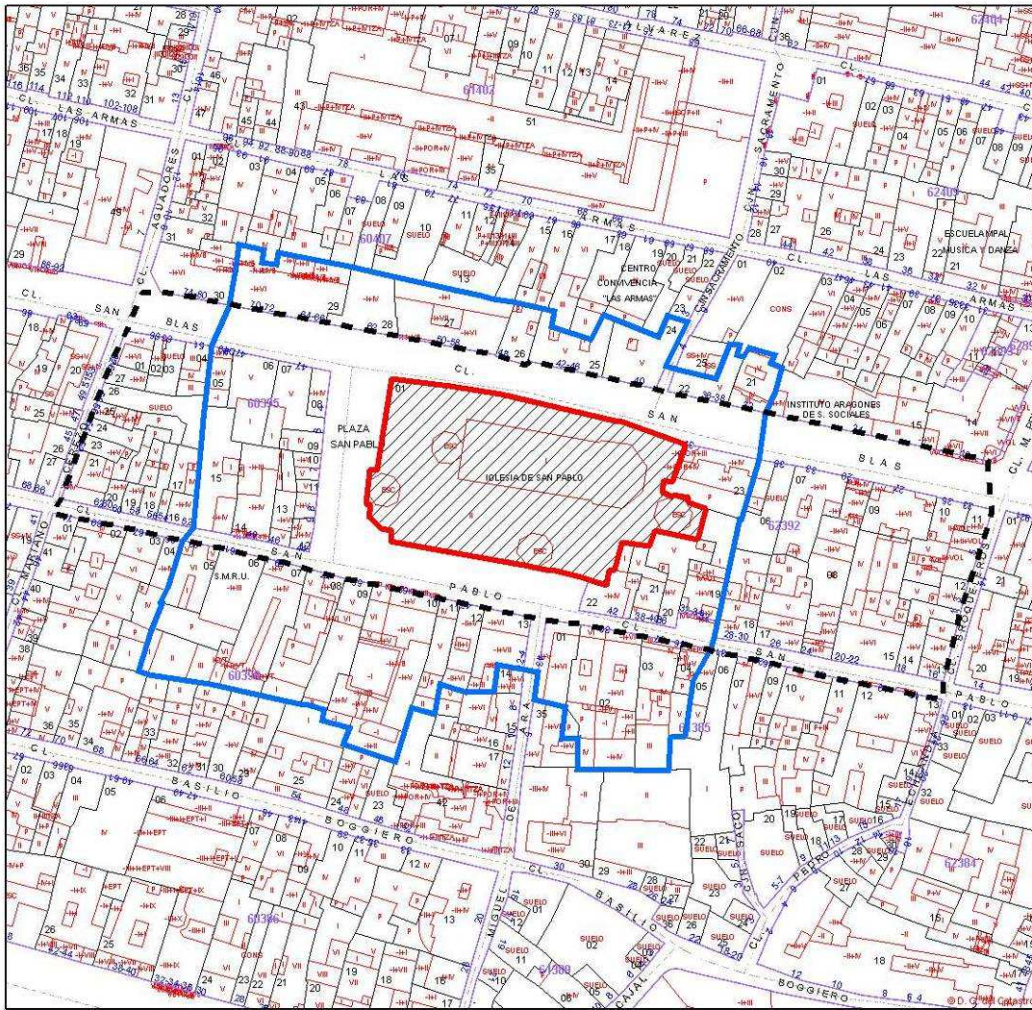
BOUNDARY OF THE CURRENT BUFFER ZONE OF THE WORLD HERITAGE PROPERTY



BOUNDARY OF THE PROPOSED REVISION OF THE BUFFER ZONE OF THE WORLD HERITAGE PROPERTY






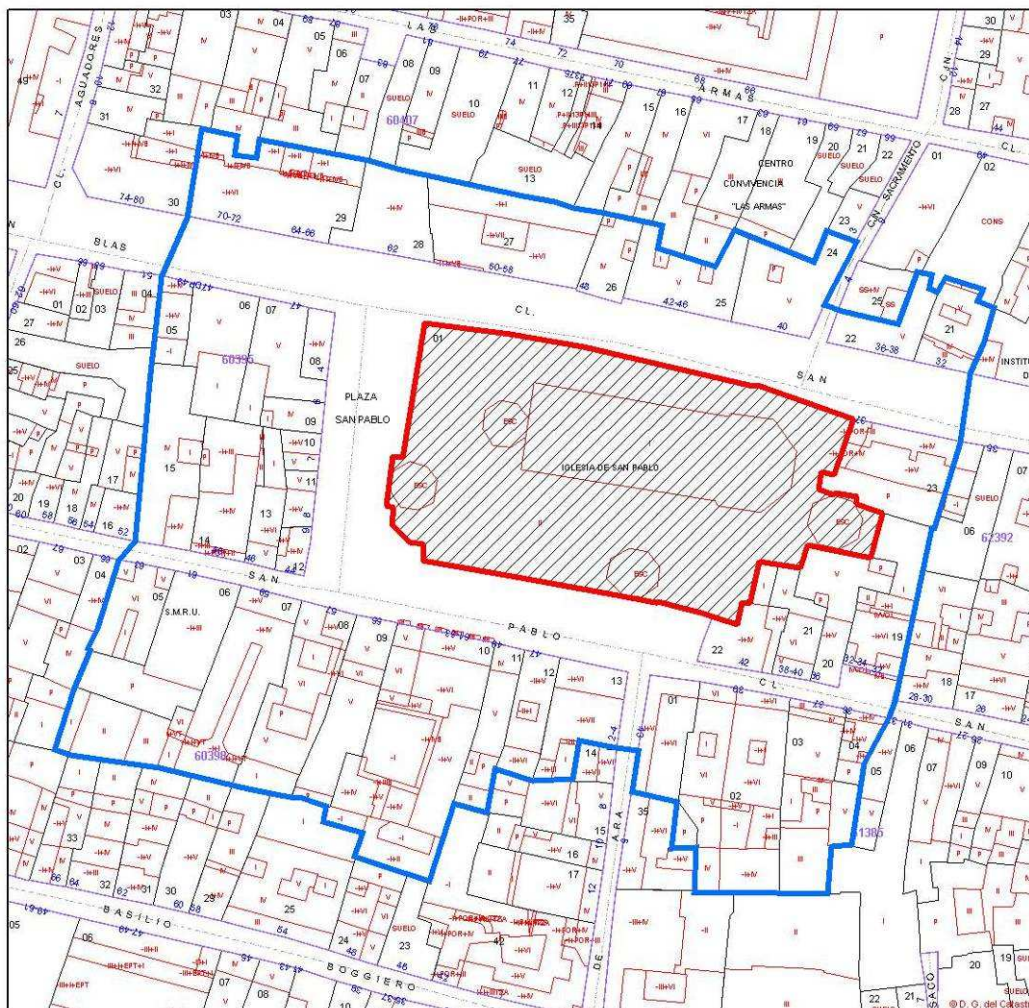




SPAIN  
ZARAGOZA

TORRE E IGLESIA PARROQUIAL DE SAN PABLO DE ZARAGOZA

-  BOUNDARY OF THE WORLD HERITAGE PROPERTY
-  BOUNDARY OF THE CURRENT BUFFER ZONE OF THE WORLD HERITAGE PROPERTY
-  BOUNDARY OF THE PROPOSED REVISION OF THE BUFFER ZONE OF THE WORLD HERITAGE PROPERTY



SPAIN  
ZARAGOZA

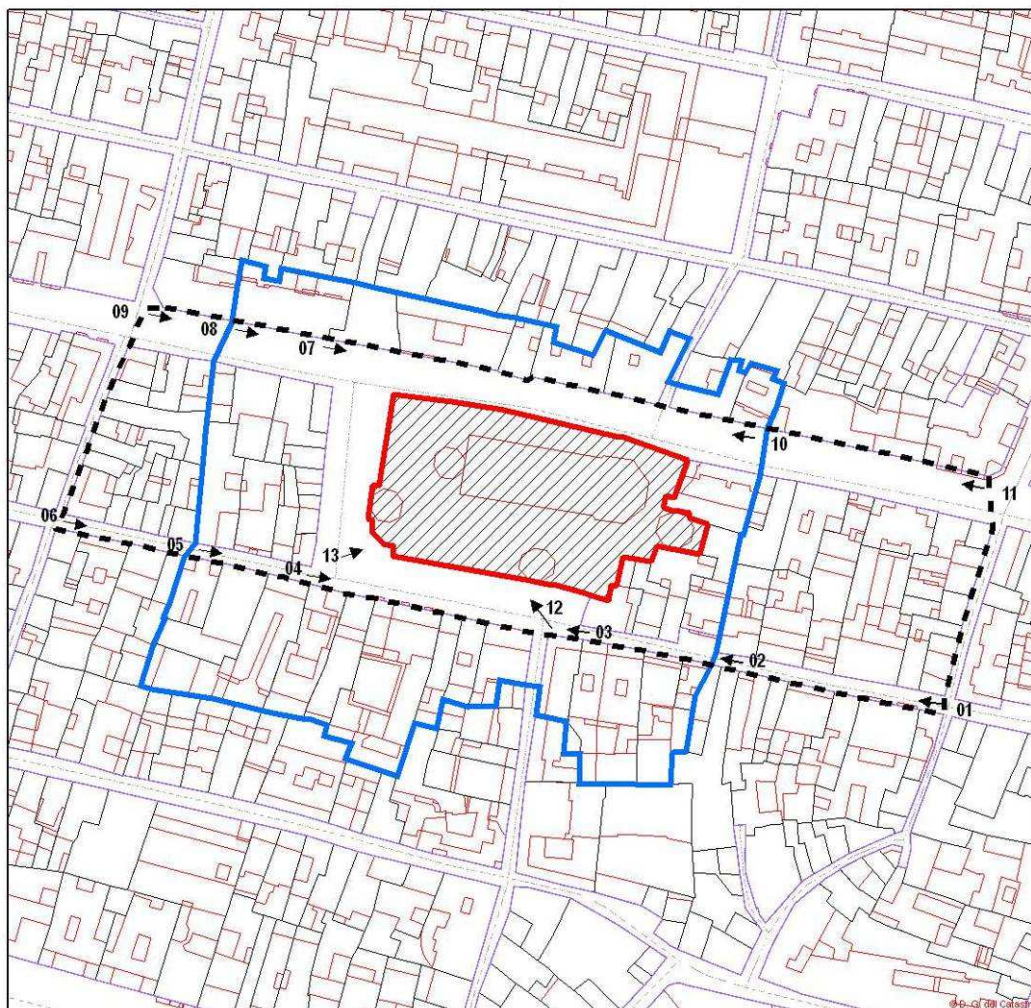
TORRE E IGLESIA PARROQUIAL DE SAN PABLO DE ZARAGOZA



BOUNDARY OF THE WORLD HERITAGE PROPERTY




BOUNDARY OF THE BUFFER ZONE OF THE WORLD HERITAGE PROPERTY

**ANNEX 2: IGLESIA DE SAN PABLO DE ZARAGOZA**  
**PICTURES OF THE BUFFER ZONE**



SPAIN  
ZARAGOZA

IGLESIA DE SAN PABLO DE ZARAGOZA

-  BOUNDARY OF THE WORLD HERITAGE PROPERTY
-  BOUNDARY OF THE CURRENT BUFFER ZONE OF THE WORLD HERITAGE PROPERTY
-  BOUNDARY OF THE PROPOSED REVISION OF THE BUFFER ZONE OF THE WORLD HERITAGE PROPERTY

**Map showing location of pictures taken**

PICTURE 1



PICTURE 2



PICTURE 3



PICTURE 4





**PICTURE 5**



**PICTURE 6**



PICTURE 7



PICTURE 8



**PICTURE 9**



**PICTURE 10**



PICTURE 11



PICTURE 12



**PICTURE 13**

