

27.03.2014 tarih ve 2573 sayılı Kurul Kararı ile tel çit sınırı revize edilmiş olup tel çit sur duvarlarını içine alacak şekilde değiştirilmiştir.

LEJANT

- ARKEOLOJİK YAPILAR
- MEVCUT YAPILAR
- DİNLENME-TOPLANMA ALANLARI
- ÖRENİYERİ KORUMA TEL ÇİT SINIRI (yaklaşık 3357 m.)
- GEZİ GÜZERGAHI YAYA YOLU (1.75 m.)
- SERVİS YOLU (DOĞAL TAŞ) (4.50 m.)
- SERVİS YOLU (SIKIŞTIRILMIŞ ZEMİN)
- MEVCUT TAS DÖSELİ MEYDAN
- MEVCUT OTOPARK
- MEVCUT AĞAÇ
- BAYRAK-FLAMA DİREKLERİ
- ÇÖP KUTUSU
- AHIŞAP TRAVERS BANK
- ÇÖP KONTEYNERİ
- TANIYIM-BİLGİLENDİRME TABELASI
- YÖNLENDİRME TABELASI
- UYARI TABELASI

NOT:
 * Uygulama sırasında kesin ölçü ve kotlar yerinde tekrar alınacaktır.
 * Bilgilendirme, Yönlendirme ve Uyarı Levhalarının Yerleri Kazı Başkanlığınca ve İlgili Müze Müdürlüğü Denetiminde uygulama sırasında kontrol edilerek konulacaktır.

MINISTRY OF CULTURE
HIGH COUNCIL OF IMMOVABLE CULTURAL PROPERTY AND
MONUMENTS


DECISION

Meeting No. And Date: 275-10.12.1976
Decision No. And Date: A-268-11.12.1976

Venue:
ISTANBUL

As a result of the discussions, the decisions taken are as follows;

The cultural property in the annexed list which are situated within the border of Aphrodisias Ancient City shall be registered as cultural property to be protected; the sites whose borders have been determined in the map shall be registered officially as Archaeological Sites and the annexed decisions of plan for protect shall be taken into consideration in planning and implementation.

Doç. ORHAN ALSAÇ		H. KEMALİ SÖYLEMEZOĞLU		
 B A Ş K A N		BAŞKANVEKİLİ		
Üye Akozan (Feridun)	Üye Aktöre (Münir) Bulunmadı	Üye Akurgal (Ekrem)	Üye Alkım (İsahadır)	Üye Alsaç (Orhan)
Üye Eldem (Sedad H.)	Üye Eyice (Semavi)	Üye Kırzioğlu (Fahrettin)	Üye Kubın (Doğan)	Üye Kuran (Aptullah)
Üye XXXXXXXXXX Orhan (Cengiz) Biler (Remin)	Üye Ögel (Semra)	Üye Söylemezoğlu (H. Kemal)	Üye Tayla (Hüsrev) Bulunmadı	Üye Yenen (Mithat) Bulunmadı
Üye Kültür Müsteşarı Bilgiç (Emin) İstanbul Vakıflar Baş Müdürü Tandoğan (Rıfat) Bulunmadı	Üye Vakıflar Genel Müdürü Çataklı (Osman) Bulunmadı	Üye Eski Eserler ve Müzeler Genel Müdürü Gürçay (Hikmet) Bulunmadı	Üye Turizm Genel Müdürü Kezer (Aydın)	Üye Plânlama ve İmar Genel Müdürü Yüceyalçın (Kayhan) Bulunmadı
10.12.1976:HÖ/AS				

**MINISTRY OF CULTURE
HIGH COUNCIL OF IMMOVABLE CULTURAL PROPERTY AND
MONUMENTS**

DECISION

Meeting No. And Date: 275-10.12.1976
Decision No. And Date: A-268-11.12.1976

Venue:
ISTANBUL

DECISIONS OF PLAN FOR PROTECT ON APHRODISIAS ARCHAEOLOGICAL SITE

- 1- The region down 1 km away from the ancient city wall and passing places of which lie within the determined borders on the map have been registered officially as 1st Degree Archaeological Site thus the agricultural activity and settlements shall be continued in a different place and new settlement shall be prohibited.
- 2- All ongoing commercial activities within Aphrodisias Ancient City shall be conducted outside the boundaries of 1st Degree Archaeological Site.
- 3- Any constructions shall not be built within the boundaries of 1st Degree Archaeological Site except the facilities to be built in conformity with environmental planning by the Ministry of Culture (Tourist Reception, guard shelter, trip path, ticket office, resting place, parking area, groundwork etc.) museums, lodgings, additional museum buildings and other facilities for the protection and display of the cultural property.
- 4- The passing of the village road through Aphrodisias Ancient City, which spreads by Aula Thermal and Theatre and causes the destruction of the cultural property while being used by villagers, shall be prohibited.
- 5- Person shall apply to the General Directorate of Ancient Arts and Museums through museums for all usage of the lands around the 1st Degree Archaeological Site and within the 3rd Degree Archaeological Site signified in the annexed map, and shall abide by the decision of high council of immovable cultural property and monument

**LIST OF CULTURAL PROPERTY TO BE PROTECTED
IN APHRODISIAS ANCIENT CITY**

- 1- Stadion
- 2- North Temenos Complex
- 3- Temple of Aphrodite
- 4- North Gate
- 5- City Wall
- 6- Antioch Gate
- 7- East Gate
- 8- Nymphaeum
- 9- Odeon
- 10- Funerary Monument
- 11- Propylaeum
- 12- Bishop's Palace
- 13- Portico
- 14- Hadrian Bath
- 15- Tiberius Portico
- 16- Agora
- 17- Great Basilica
- 18- Theatre
- 19- Aula Thermal
- 20- Martyrion
- 21- Basilica A

MINISTRY OF CULTURE
HIGH COUNCIL OF IMMOVABLE CULTURAL PROPERTY AND
MONUMENTS

DECISION

Meeting No. And Date: 295-14.7.1978
Decision No. And Date: A-1254-15.7.1978

Venue:
ISTANBUL

In accordance with the Laws no. 1710-5805 and 1605, the following decisions were taken.

- 1- It has been understood that Aphrodisias Ancient City and its environs situated in Geyre Village, Karacasu, Aydin was registered officially as 1st degree Archaeological Site and protection orders were set for the Site by the decision of the Council dated 11.12.1977, no. A-268,
- 2- It has been understood from the letter of the Ministry of Culture mentioned above, the old Geyre village was moved to the West of the Archaeological Site in a limited settlement, however some parts of the new Geyre village were included in the 1st Degree Archaeological Site and for the exact ban on construction causes difficulties in settling it would be appropriate to make a different definition and decision for this place.
- 3- It has been understood that the opinion of the Ministry of Public Works and Settlement was demanded with the letter of the Directorate dated 10.04.1978 no. 732-09-A-468, the opinion of the Ministry has not been received yet.
- 4- For regular continuation of structural activities in some parts of the new Geyre Village in the Aphrodisias Archaeological Site and ensuring the protection of the Site-as a result of the examination of the Ministry of Culture, the new Geyre Village is situated at the top of the necropolis and it has different characteristics from other parts- It has been found appropriate to constitute a sub-region in the parts of the new Geyre Village in the Site, where settlement rules including protective measures shall be set up.
- 5- Thus,
 - a) It has been determined that the settlement of the new Geyre Village included in the Archaeological Site shall be utmost 500 meters away from the west gate of city walls and direction of structuring shall progress to the northwest and southwest of the Site.
 - b) Building restrictions shall be placed in the area 15 meters in width around the Byzantine structure in the parts of the new Geyre Village in the Archaeological Site.

- c) The Directorate of Aphrodisias Museum shall control all foundation excavations to be carried out in the parts of the new Geyre Village in the Archaeological Site.
- d) All kinds of construction made within the parts of the new Geyre Village in the Archaeological Site shall be made utmost 6.5 meters in height, without basement floor, tiled and hipped roof
- e) During a foundation excavation, if an unmovable antiquity is seen, the excavation shall be stopped immediately and the provisions of the Law on Antiquities No. 1710 shall be upheld.
- f) The provisions of building bylaws published in official gazette on 19.02.1978, which would be implemented in towns having no zoning and road direction plan shall not prevail for the other structuring rules in the new Geyre Village in the Archaeological Site.

6-Within the framework of this decision, the information regarding the zoning plan for the new Geyre Village in the Archaeological Site shall be reported to the Ministry of Public Works and Settlement, and the zoning plan to be prepared shall be approved after receiving the opinion and decision of Ministry of Culture and the Council.

7- Besides this decision, the one dated 11.12.1976 No.A268, annexed and related site protection map,1/5000 scaled, (2 plots) shall be submitted to the Ministry of Public Works and Settlement, Directorate of Aphrodisias Museum by copying by the Ministry of Culture.

REPUBLIC OF TURKEY
MINISTRY OF CULTURE
HIGH COUNCIL OF IMMOVABLE CULTURAL PROPERTY AND MONUMENTS

DECISION

Number and Date of the Meeting: 329 – July 23, 1981

Venue: Ankara

Number and Date of the Decision: A-3008 – July 23, 1981

As a result of the meeting held on July 23, 1981, it has been decided in accordance with the law nos. 1710 and 5805 that the ancient marble quarries (10 pieces) from Hellenistic and Roman periods situated in Taşkesiği site in Palamutçuk Village located at 1.5 km Northeast of Aphrodisias Ancient City in Karacasu, Aydın shall be registered as the archaeological sites in need of protection.

**REPUBLIC OF TURKEY
MINISTRY OF CULTURE
IZMIR II REGIONAL COUNCIL FOR CONSERVATION OF CULTURAL AND
NATURAL HERITAGE**

DECISION

Date and Number of the Meeting: November 11, 1989 - 112
Date and Number of the Decision: November 11, 1989 - 974

Venue: Ankara

As a result of the meeting held on November 11, 1989, it has been decided that in order to start a new marble quarry, it is necessary to have the permission of the Board and to leave preservation sites, 100 meters in radius, for each ancient marble quarries (10 pieces) situated in Taşkesiği site in Palamutçuk Village of Karacasu, Aydın having registered as the archaeological sites in need of protection by the decision of High Council of Real Estate Antiquities and Monuments No A.3008 dated July 23, 1981.

REPUBLIC OF TURKEY
MINISTRY OF CULTURE AND TOURISM
İZMİR II REGIONAL COUNCIL FOR CONSERVATION OF
CULTURAL AND NATURAL HERITAGE

DECISION

09.04.11

Meeting No. And Date: 10.1.2001- 623
Decision No. And Date: 10.1.2001- 9756

Venue: İZMİR

As a result of the discussions, the decisions taken are as follows;

Istiklal and some part of Dortyol neighborhoods in Geyre Village of Karacasu, Aydin which has been registered officially as 1st Degree Archaeological Site by the decision of GEEAYK dated 15.2.1978 no A-1254 shall be made into 3rd Degree Archaeological Site in such a way its borders pointed on the map, and the cultural property such as grave etc. in the site and theirs protection area shall be detected and reported to the Council for being evaluated.

REPUBLIC OF TURKEY
MINISTRY OF CULTURE AND TOURISM
2nd REGIONAL COUNCIL OF CONSERVATION FOR CULTURAL
HERITAGE IN IZMIR

DECISION

09.04/75


Meeting No. And Date: 1.5.2002-710
Decision No. And Date: 1.5.2002-10614

Venue: IZMIR


As a result of the discussions, the decision taken is as follows;

The Zoning Plan for Protect prepared on Aphrodisias Ancient City, 3rd Degree Archaeological Site, in Geyre Village of Karacasu, Aydin is found appropriate (affirmative) within the scope of Laws no. 2863 and 3386.


Başkan
Yard.Doç.Dr.Nurcan UYDAŞ


Üye
Doç.Dr. Ülker SEYMEN

Temsilci
Üye
Hasan DİNÇ
GEYRE BELEDİYESİ


Başkan Yardımcısı
Prof.Dr.Abdullah YAYLALI


Üye
Prof.Dr.Bozkurt ERSOY

Temsilci
Üye


Üye
Prof.Dr.Zeynep MERCANGÖZ

Temsilci
Üye