

# Proposed Minor Boundary Modification for La Fortaleza and San Juan NHS World Heritage Site


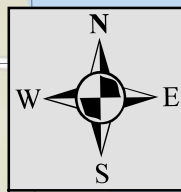
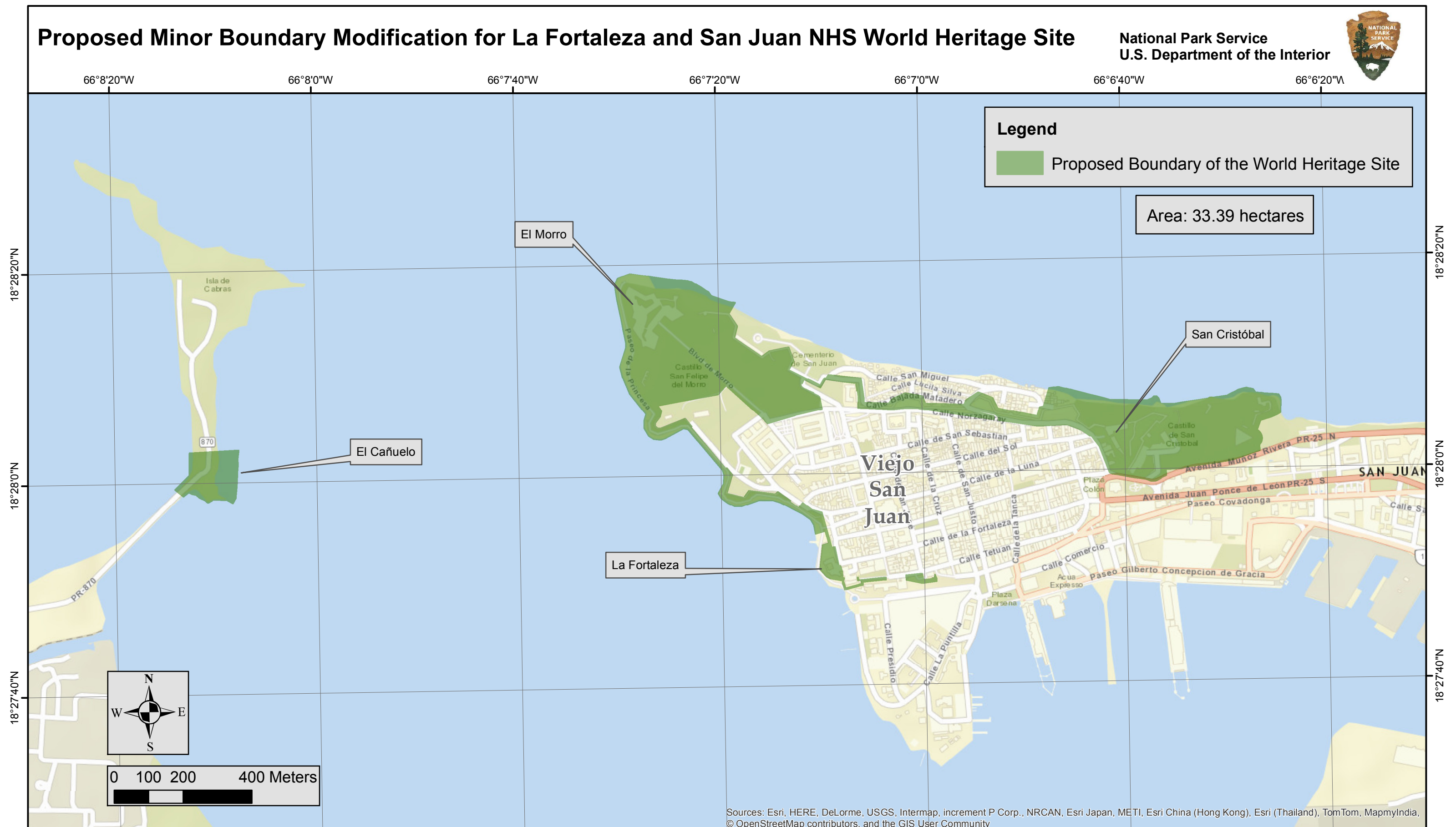
National Park Service  
U.S. Department of the Interior



**Legend**

- Proposed Boundary of the World Heritage Site

Area: 33.39 hectares



Sources: Esri, HERE, DeLorme, USGS, Intermap, increment P Corp., NRCAN, Esri Japan, METI, Esri China (Hong Kong), Esri (Thailand), TomTom, MapmyIndia, © OpenStreetMap contributors, and the GIS User Community