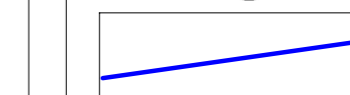

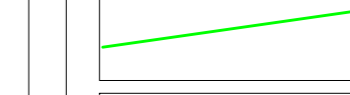
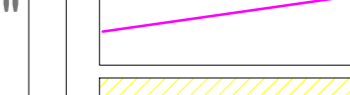





Map showing location of property 'Excavated Remains of Nalanda Mahavihara'

Legend

-  Buffer Zone
-  Nominated Property
-  Area under Institutional Landuse
-  Extent of settlement
-  Inhabited area
-  Contours
-  Revenue (Plot) Boundary
- 01 Health care centre
- 02 Interpretation Centre
- 03 Bus Stand
- 04 Primary School
- 05 Secondary School

Note

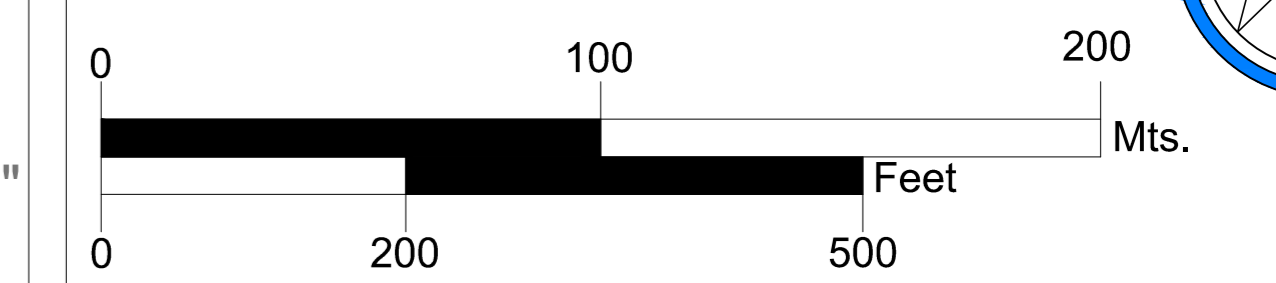
- Nomenclature 'Site no. 01/2/3' indicates the chronology of excavation.
- Sites 03, 02, 12, 13, 14 and Shrine Mound have 'temple-like' chaityas, votive stupas and shrines
- Sites 01, 1A, 1B, 04, 05, 06, 07, 08, 09, 10 and 11 are vihara (residential-cum-educational structures)

Excavated Remains of Nalanda Mahavihara

Scale:

All dimensions in millimeter

Scale: 1:1500



Submitted by:
State Party - India

Archaeological Survey of India



Drawn by:

Sh. Avinash Kumar Surveyor (GR 1) Patna Circle
Sh. Dhananjay Kumar Surveyor (GR 1) Ex Br. III Patna

Reviewed by:

Sh. K. C. Srivastava Dy. Superintending Archaeologist Patna Circle

Issued by:

Sh. H.A. Naik Superintending Archaeologist Patna Circle

Issued on:

15th Jan'15

Sheet no

01

