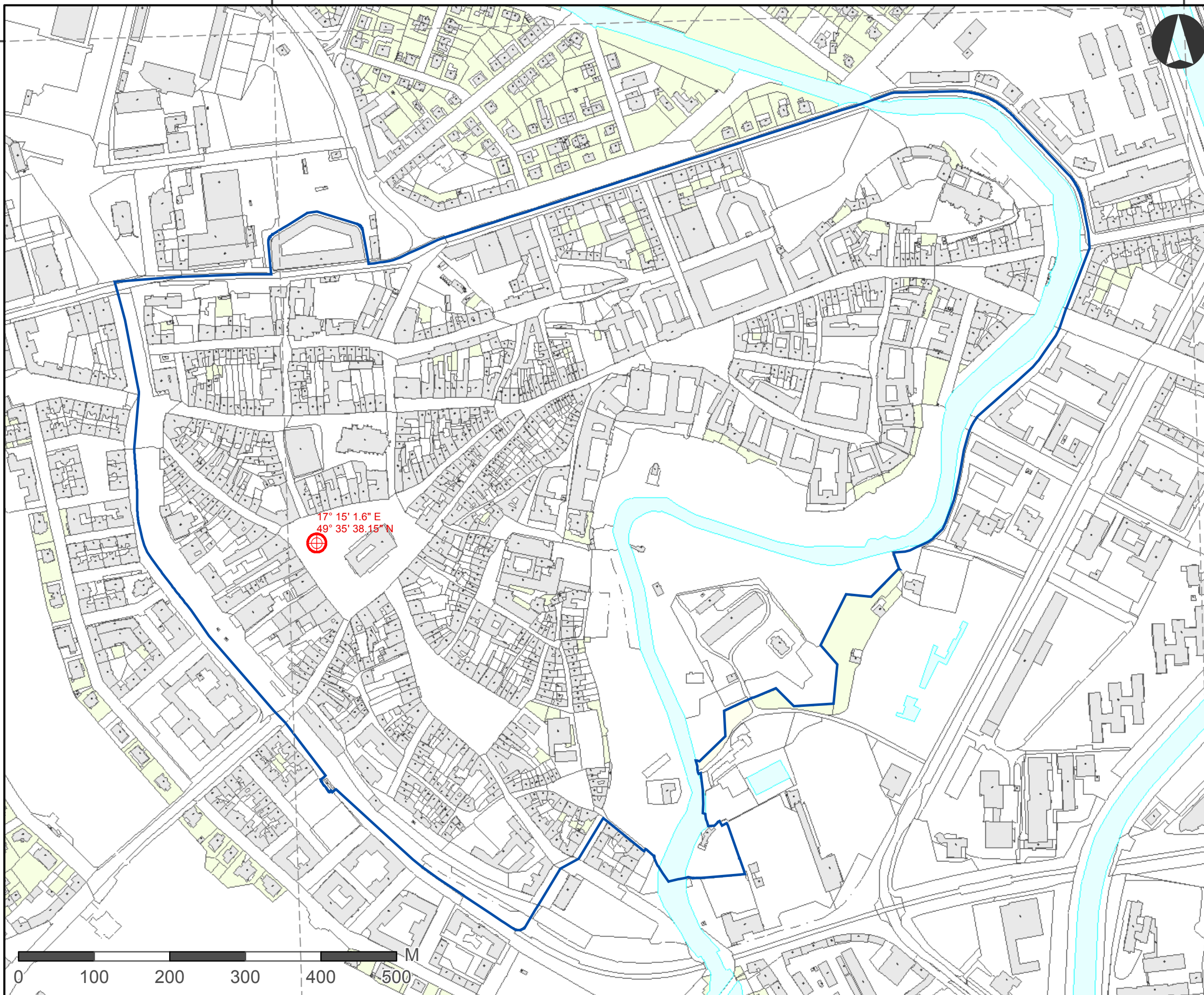


Holy Trinity Column in Olomouc, Id. N° 859 rev

49°36'0"S

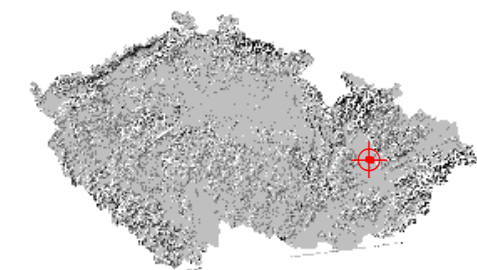


⊕ Main Identification Point of the World Heritage Property

▭ Area of the World Heritage Property

▭ Buffer Zone of the World Heritage Property

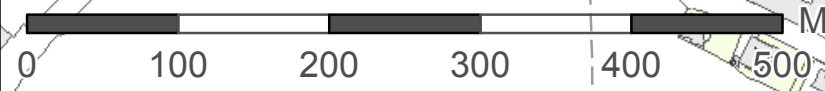
WH Property: 0.05 ha
Buffer Zone: 85.20 ha



1:5 000

20. 8. 2015
© National Heritage Institute, Czech Republic

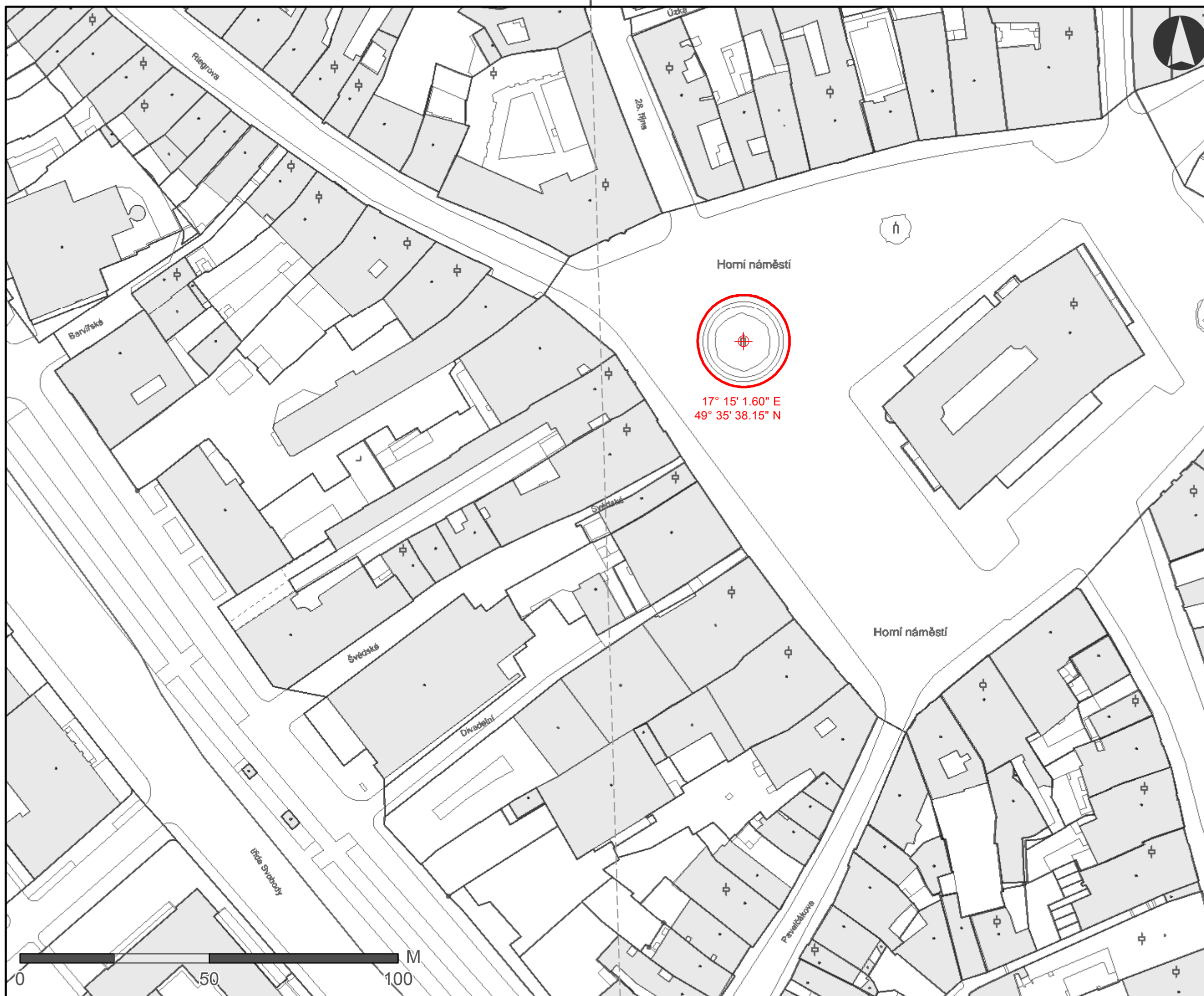
Base maps of CR WMS SM5
© Český úřad zeměměřičský a katastrální
Map projection: WGS84/UTM zone 33N



17°15'0"V

17°16'0"V

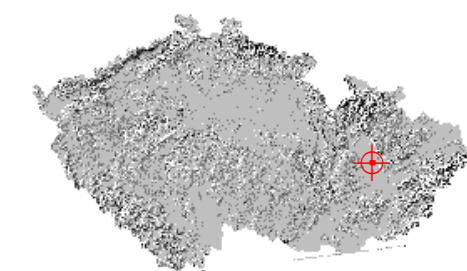
Holy Trinity Column in Olomouc, Id. N° 859 rev



⊕ Main Identification Point of the World Heritage Property

□ Area of the World Heritage Property

WH Property: 0.05 ha



1:1 000

20. 8. 2015

© National Heritage Institute, Czech Republic

Base maps of CR WMS SM5
© Český úřad zeměměřičský a katastrální

Map projection: WGS84/UTM zone 33N

17°15'0\"/>