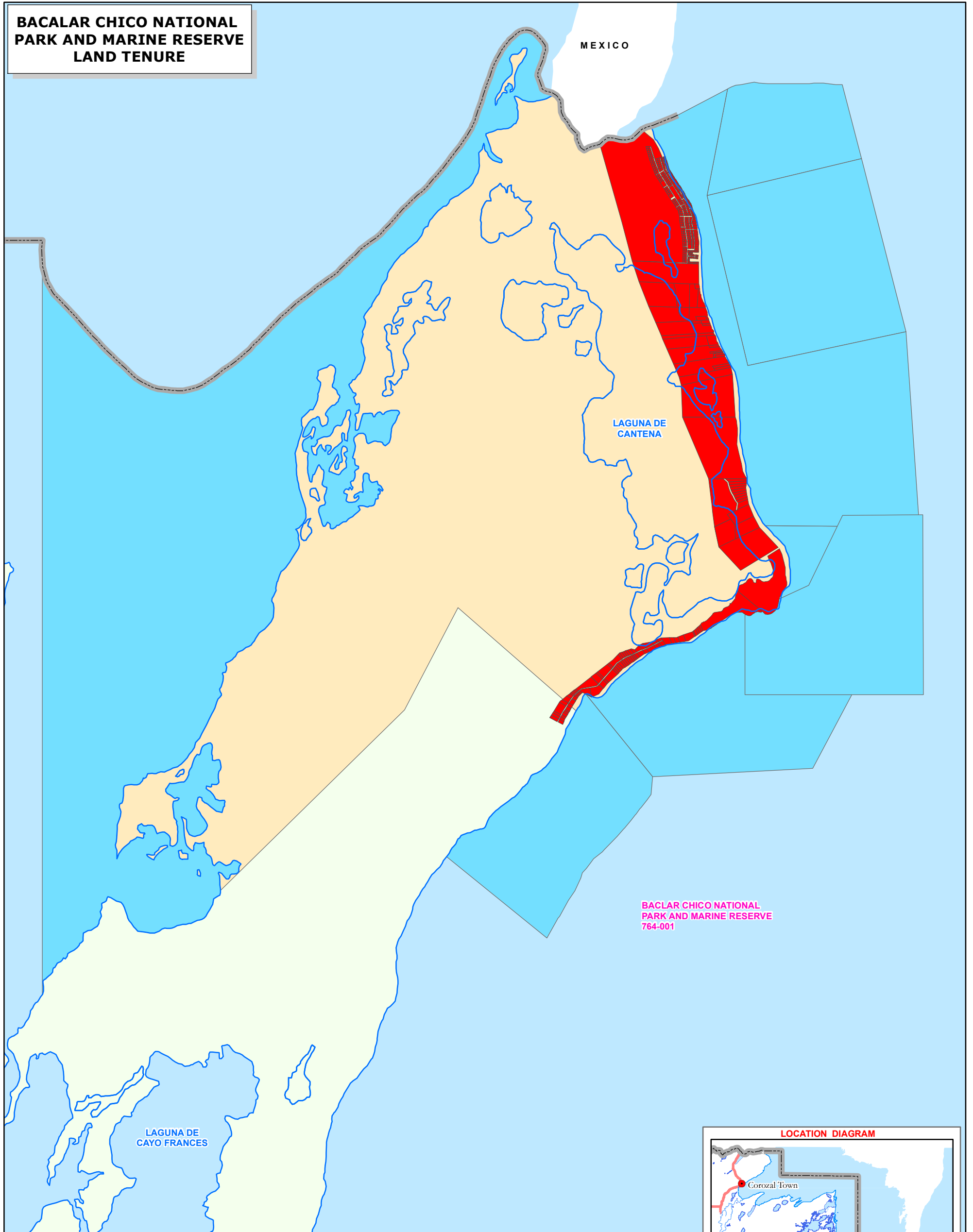


BACALAR CHICO NATIONAL PARK AND MARINE RESERVE LAND TENURE



BACALAR CHICO NATIONAL PARK AND MARINE RESERVE
764-001

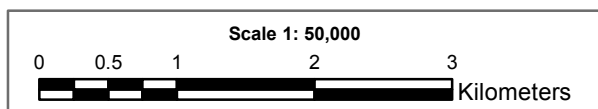
LEGEND

- Bacalar Chico Marine Reserve
- Bacalar Chico National Park

LAND TENURE

- Private/Freehold

- Towns & Cities
- Coast Boundary
- International Boundary
- Primary Road
- River
- Caye Boundary
- Water body



Notice: This material is the property of the Land and Surveys Department and cannot be reproduced without written permission from the Commissioner of Land and Surveys Department

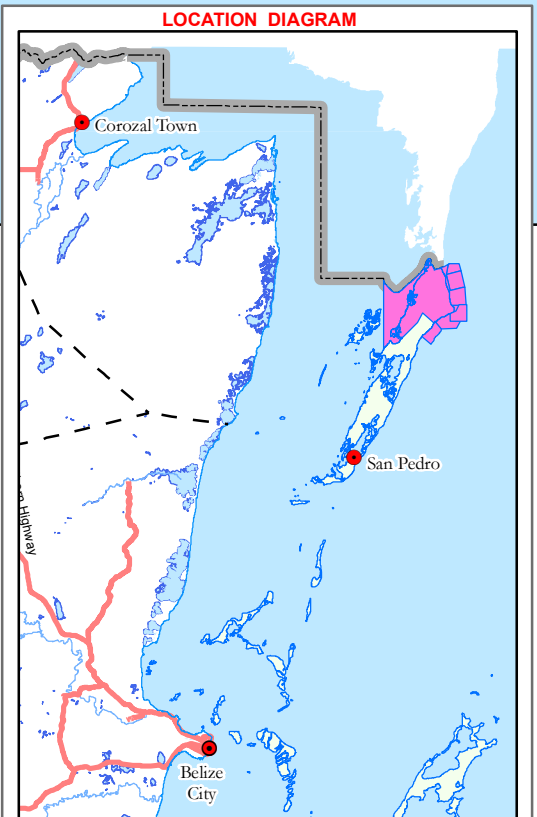



Prepared by:
Land Information Centre
April, 2015



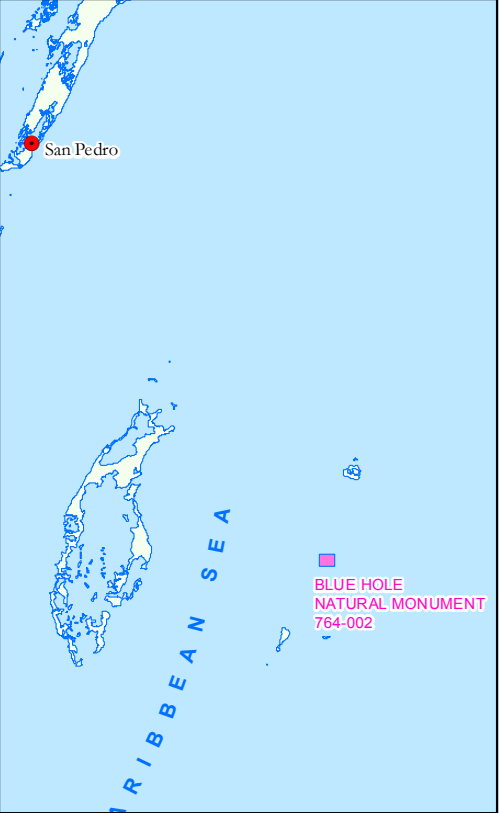
Grid - UTM Zone 16
Projection - Transverse Mercator
Spheroid - Clarke 1866
Unit of Measurement - Meter

LOCATION DIAGRAM





**BLUE HOLE
NATURAL MONUMENT
764-002**



Grid - UTM Zone 16
Projection - Transverse Mercator
Spheroid - Clarke 1866
Unit of Measurement - Meter

LEGEND

- Towns & Cities
- Coast Boundary
- International Boundary
- Primary Road
- River
- BLUE HOLE NATURAL MONUMENT
764-002 (4,100 ha)
- Water body

Scale 1: 50,000

0 4 8 16 24 32
Kilometers

Notice: This material is the property of the Land and Surveys Department and cannot be reproduced without written permission from the Commissioner of Land and Surveys Department

Prepared by:

November, 2014

**HALFMOON CAYE NATURAL MONUMENT
LAND TENURE**

Caribbean Sea



Caribbean Sea

LEGEND

- Halfmoon Caye Natural Monument
- LAND TENURE**
- Full Purchase Price Paid
- Lease
- National
- Private/Freehold
- Unknown
- Towns & Cities
- Coast Boundary
- International Boundary
- Primary Road
- River
- Caye Boundary
- Waterbody

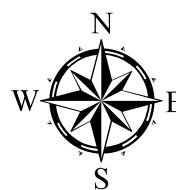
Scale 1: 40,000

Kilometers

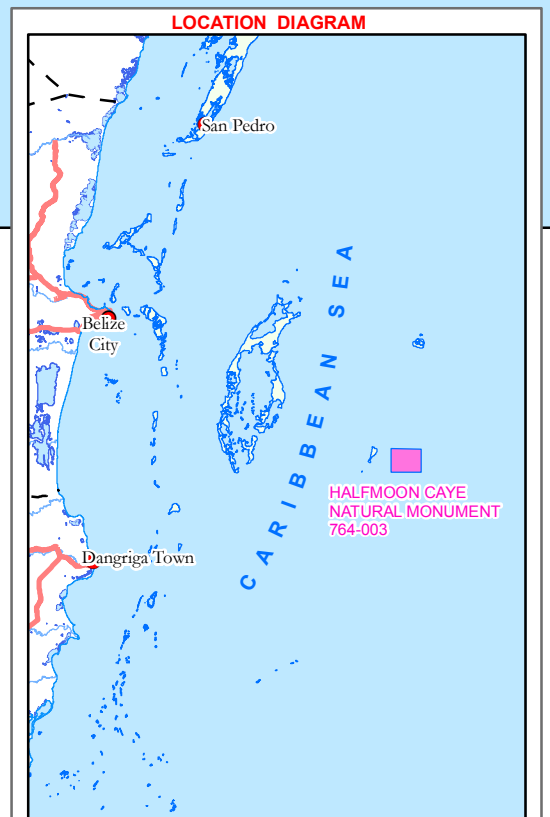
Notice: This material is the property of the Land and Surveys Department and cannot be reproduced without written permission from the Commissioner of Land and Surveys Department

Prepared by:

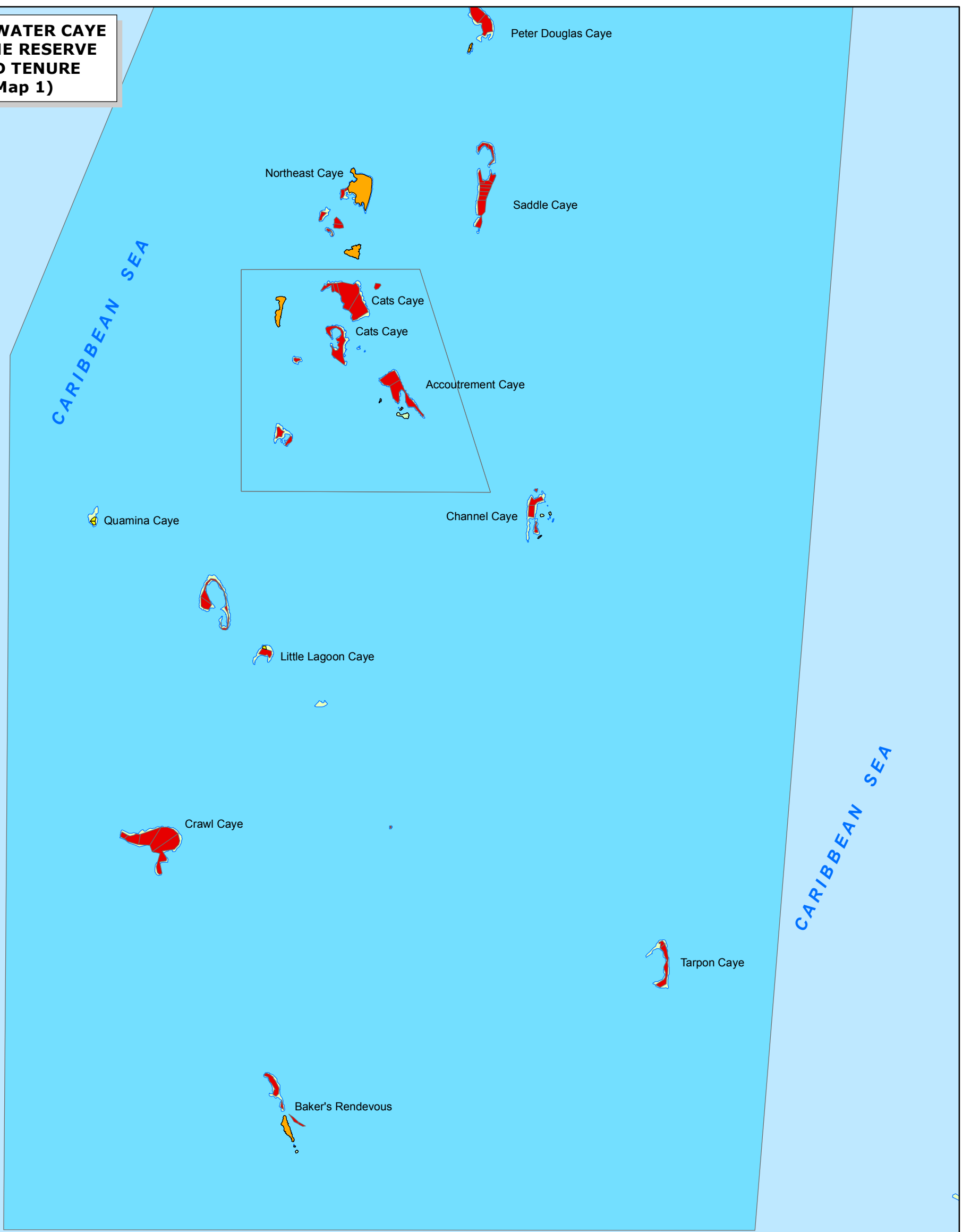
April, 2015



Grid - UTM Zone 16
Projection - Transverse Mercator
Spheroid - Clarke 1866
Unit of Measurement - Meter

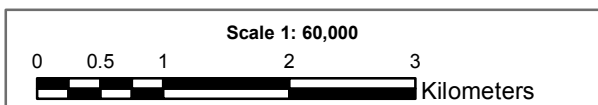


**SOUTHWATER CAYE
MARINE RESERVE
LAND TENURE
(Map 1)**



LEGEND

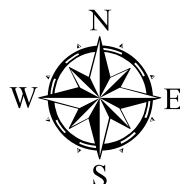
- Marine Reserve
- LAND TENURE**
- Full Purchase Price Paid
- Lease
- National
- Private/Freehold
- Unknown
- Towns & Cities
- Coast Boundary
- International Boundary
- Primary Road
- River
- Caye Boundary
- Water body



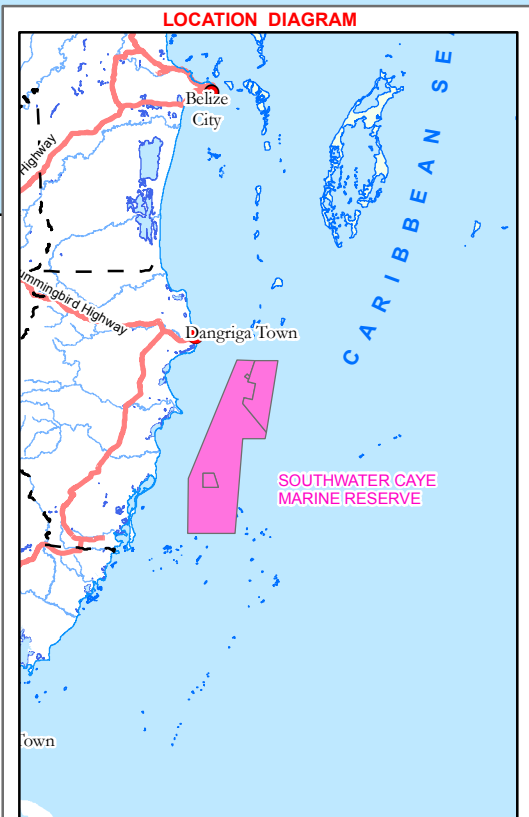
Notice: This material is the property of the Land and Surveys Department and cannot be reproduced without written permission from the Commissioner of Land and Surveys Department



Prepared by:
Land
Information
Centre
April, 2015



Grid - UTM Zone 16
Projection - Transverse Mercator
Spheroid - Clarke 1866
Unit of Measurement - Meter



**SOUTHWATER CAYE
MARINE RESERVE
LAND TENURE
(Map 2)**

CARIBBEAN SEA

CARIBBEAN SEA

Twin Cayes

Blue Ground Range

Blue Ground Range

Bread and Butter Caye 1

Wee Wee Cayes

Spruce Caye

Peter Douglas Caye

Water Caye

LEGEND

Marine Reserve

LAND TENURE

Full Purchase Price Paid

Lease

National

Private/Freehold

Unknown

Towns & Cities

Coast Boundary

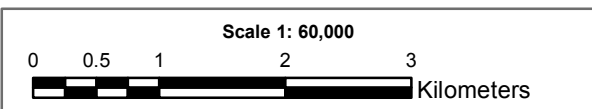
International Boundary

Primary Road

River


Caye Boundary

Water body



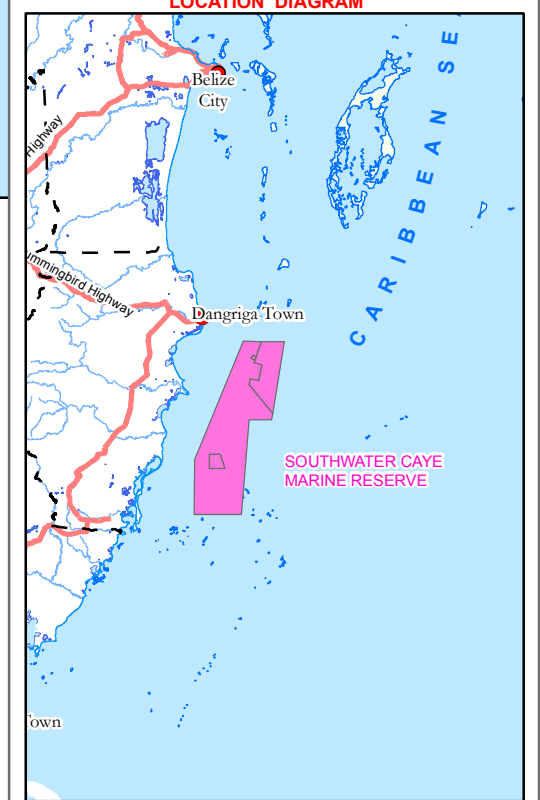
Notice: This material is the property of the Land and Surveys Department and cannot be reproduced without written permission from the Commissioner of Land and Surveys Department

Prepared by: [Name] April, 2015

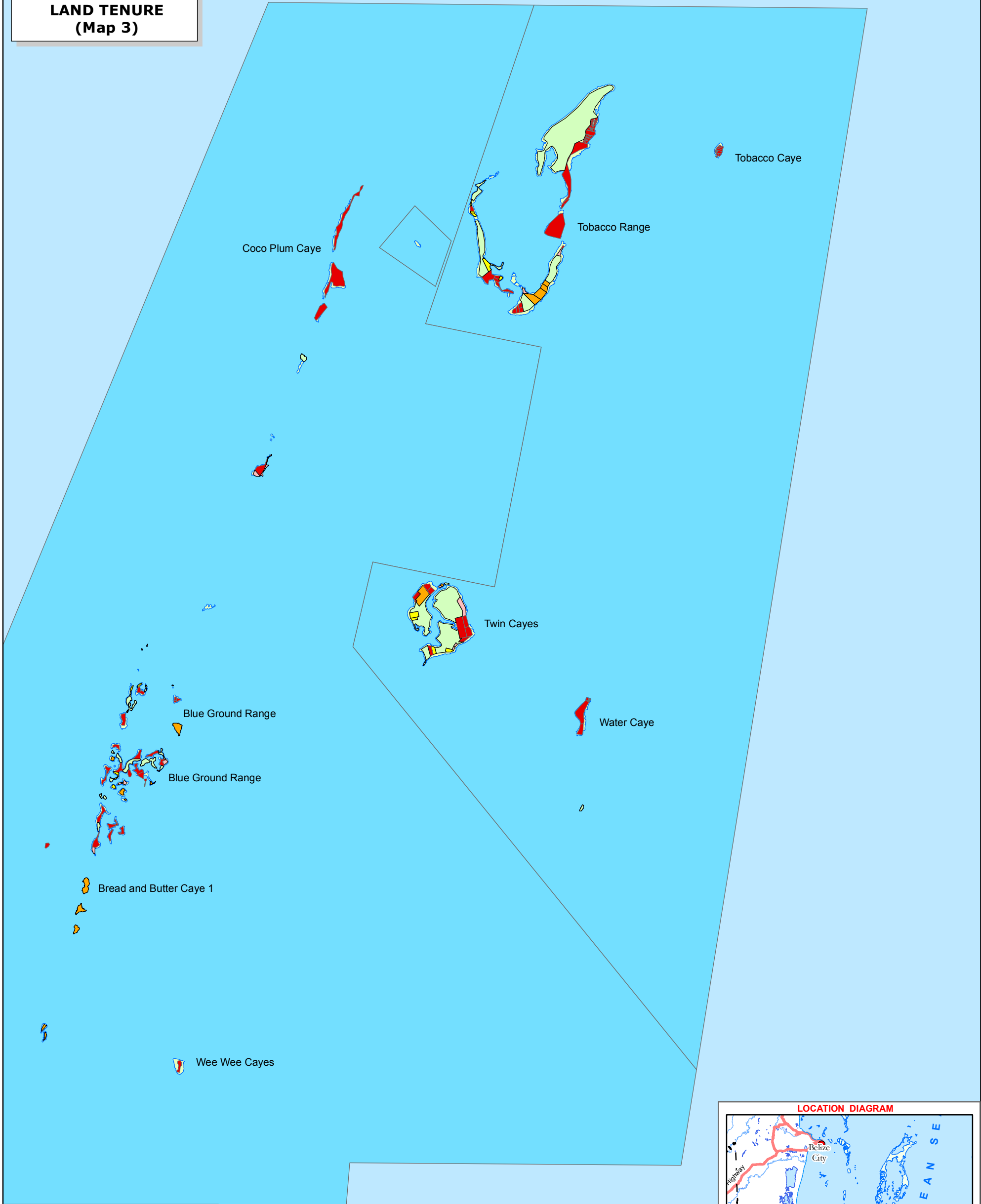


Grid - UTM Zone 16
Projection - Transverse Mercator
Spheroid - Clarke 1866
Unit of Measurement - Meter

LOCATION DIAGRAM

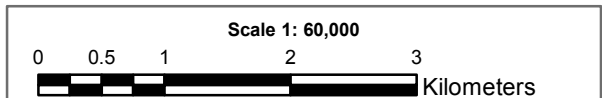


**SOUTHWATER CAYE
MARINE RESERVE
LAND TENURE
(Map 3)**




LEGEND

- Marine Reserve
- LAND TENURE**
- Full Purchase Price Paid
- Lease
- National
- Private/Freehold
- Unknown
- Towns & Cities
- Coast Boundary
- International Boundary
- Primary Road
- River
- Caye Boundary
- Water body

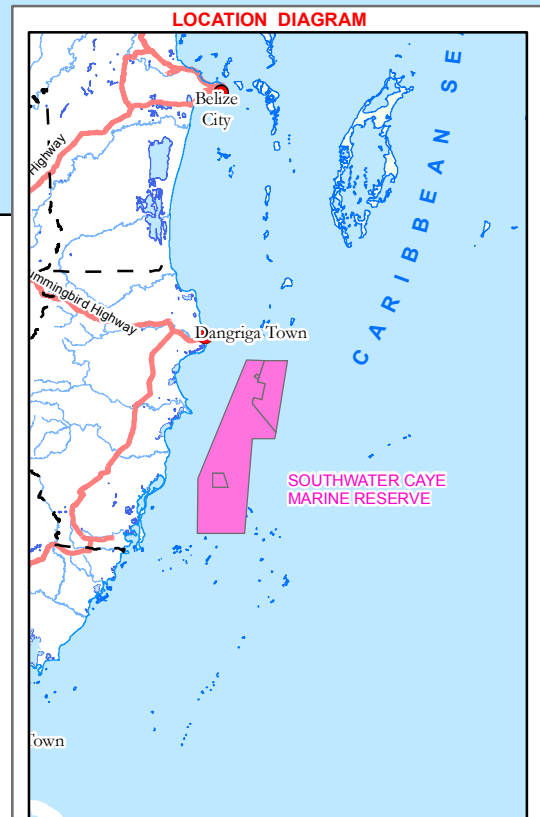


Notice: This material is the property of the Land and Surveys Department and cannot be reproduced without written permission from the Commissioner of Land and Surveys Department

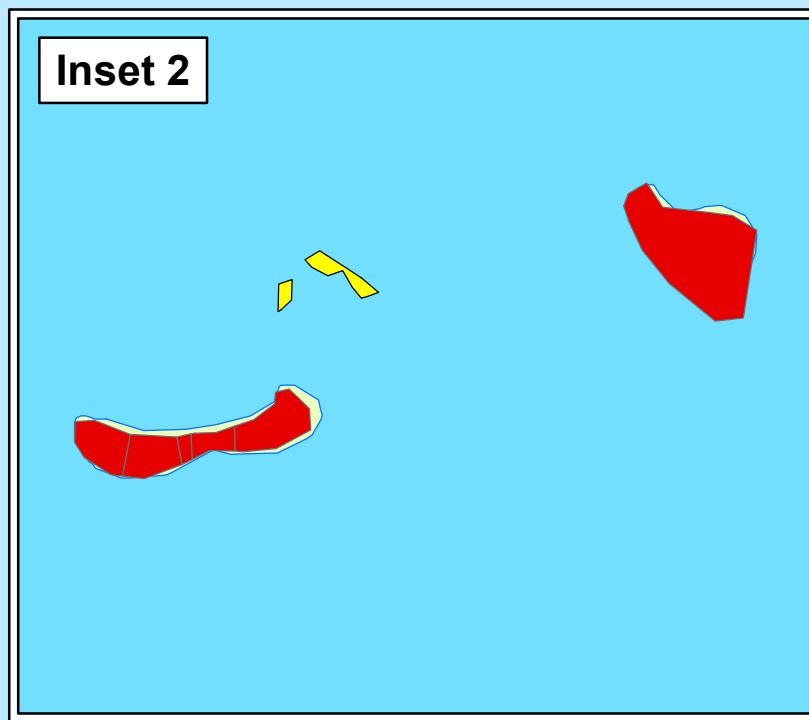
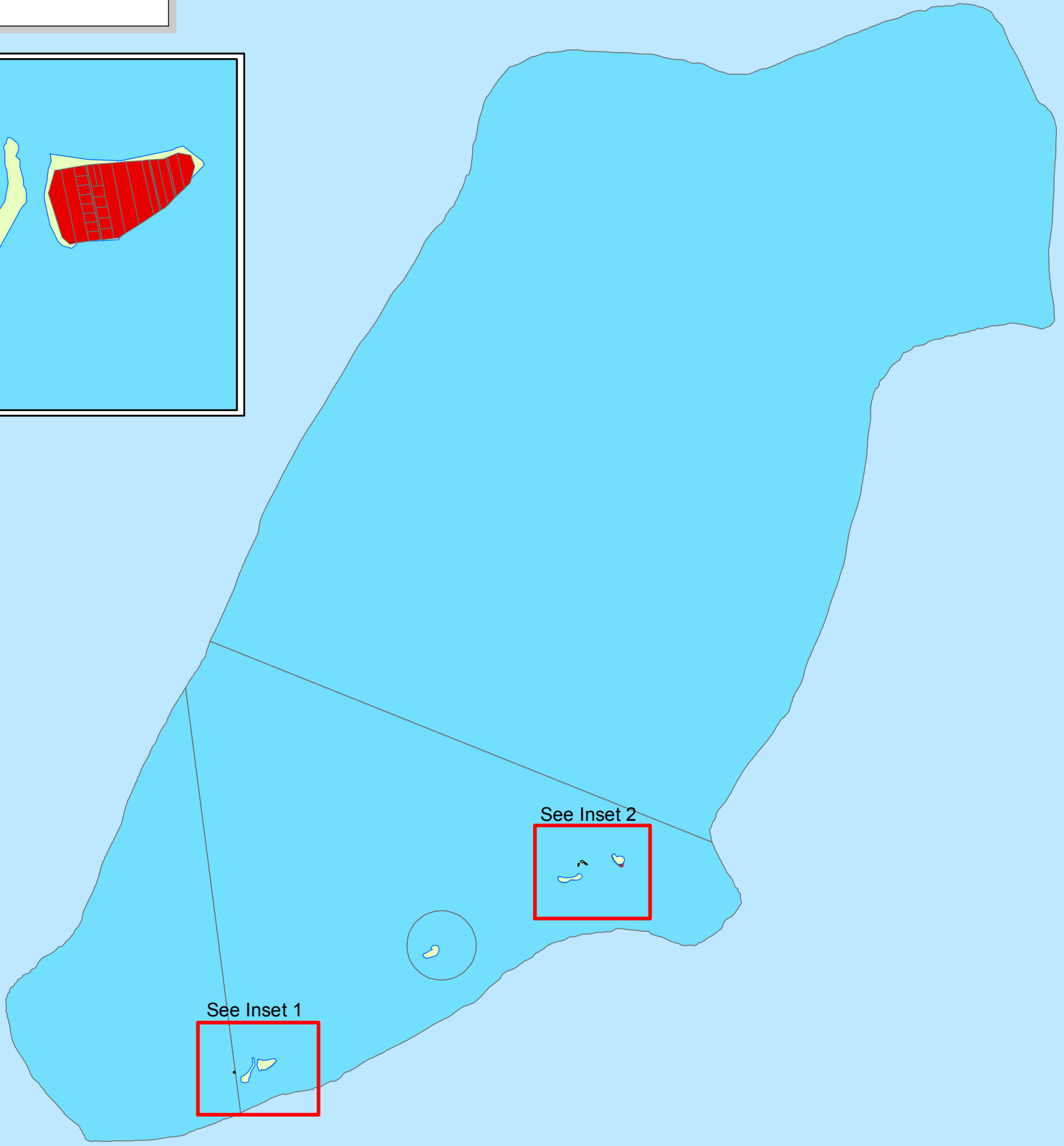
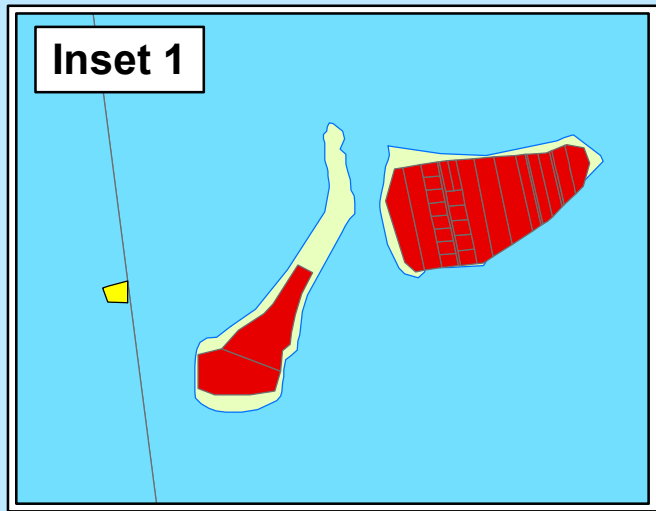
Prepared by:
Land
Information
Centre
April, 2015



Grid - UTM Zone 16
Projection - Transverse Mercator
Spheroid - Clarke 1866
Unit of Measurement - Meter



**GLOVER'S REEF MARINE RESERVE
LAND TENURE**




LEGEND

- Glover's Reef Marine Reserve
- LAND TENURE**
- Full Purchase Price Paid
- Lease
- National
- Private/Freehold
- Unknown
- Towns & Cities
- Coast Boundary
- International Boundary
- Primary Road
- River
- Caye Boundary
- Water body


Scale 1: 125,000

0 0.5 1 2 3 4 Miles

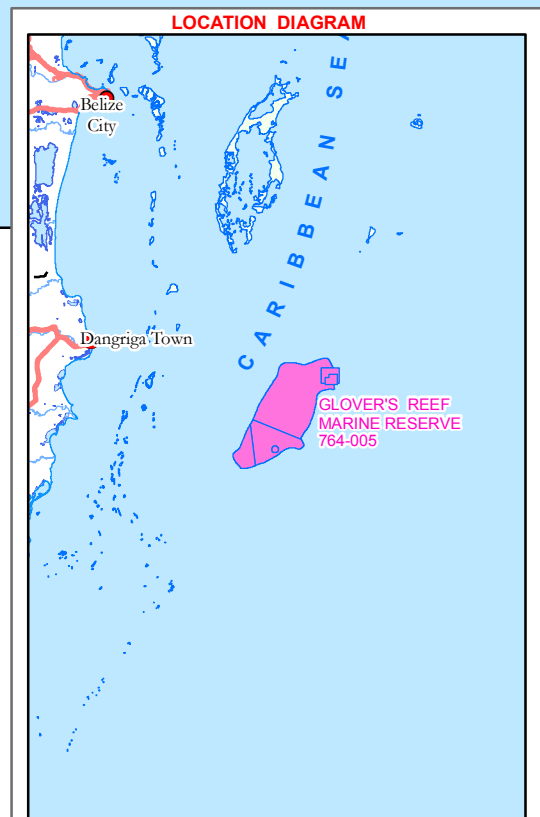
Notice: This material is the property of the Land and Surveys Department and cannot be reproduced without written permission from the Commissioner of Land and Surveys Department



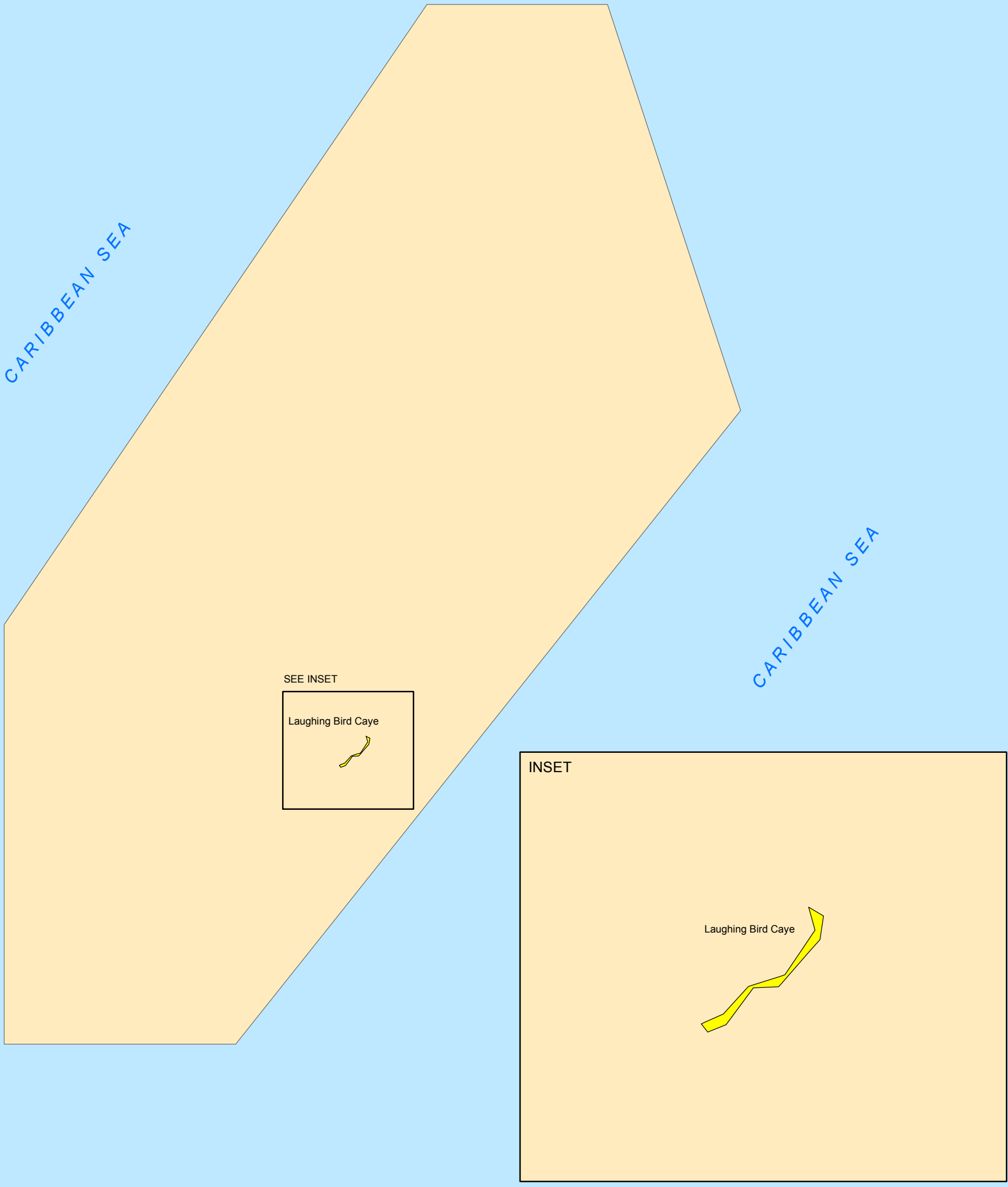
Prepared by:
Land Information Centre
April, 2015



Grid - UTM Zone 16
Projection - Transverse Mercator
Spheroid - Clarke 1866
Unit of Measurement - Meter

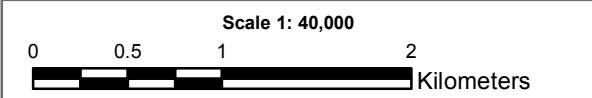


**LAUGHING BIRD CAYE
NATIONAL PARK
LAND TENURE**




LEGEND

- Laughing Bird Caye National Park
- LAND TENURE**
- Full Purchase Price Paid
- Lease
- National
- Private/Freehold
- Unknown
- Towns & Cities
- Coast Boundary
- International Boundary
- Primary Road
- River
- Caye Boundary
- Water body



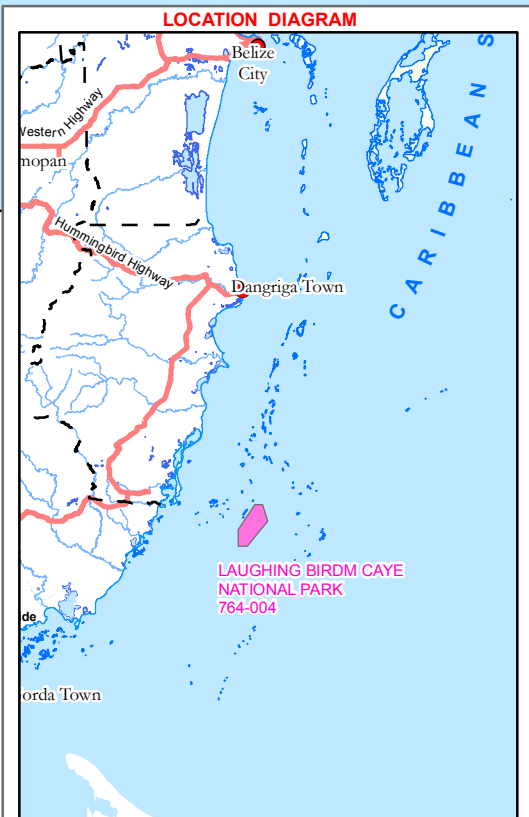
Notice: This material is the property of the Land and Surveys Department and cannot be reproduced without written permission from the Commissioner of Land and Surveys Department



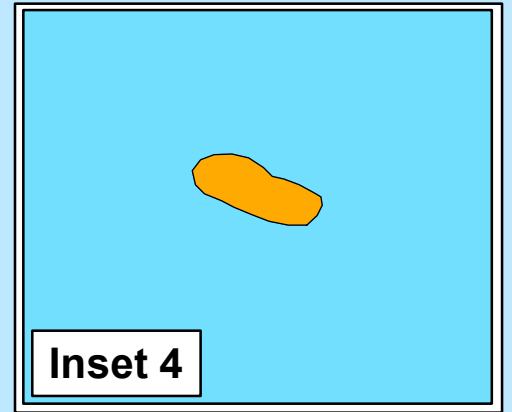
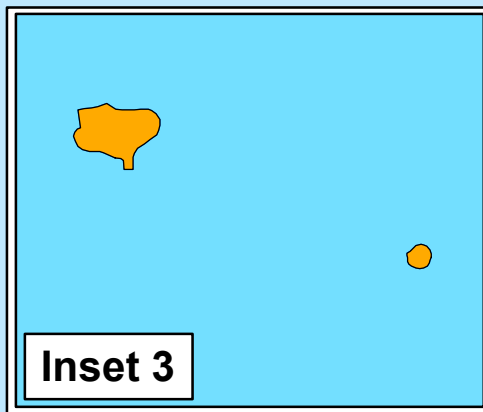
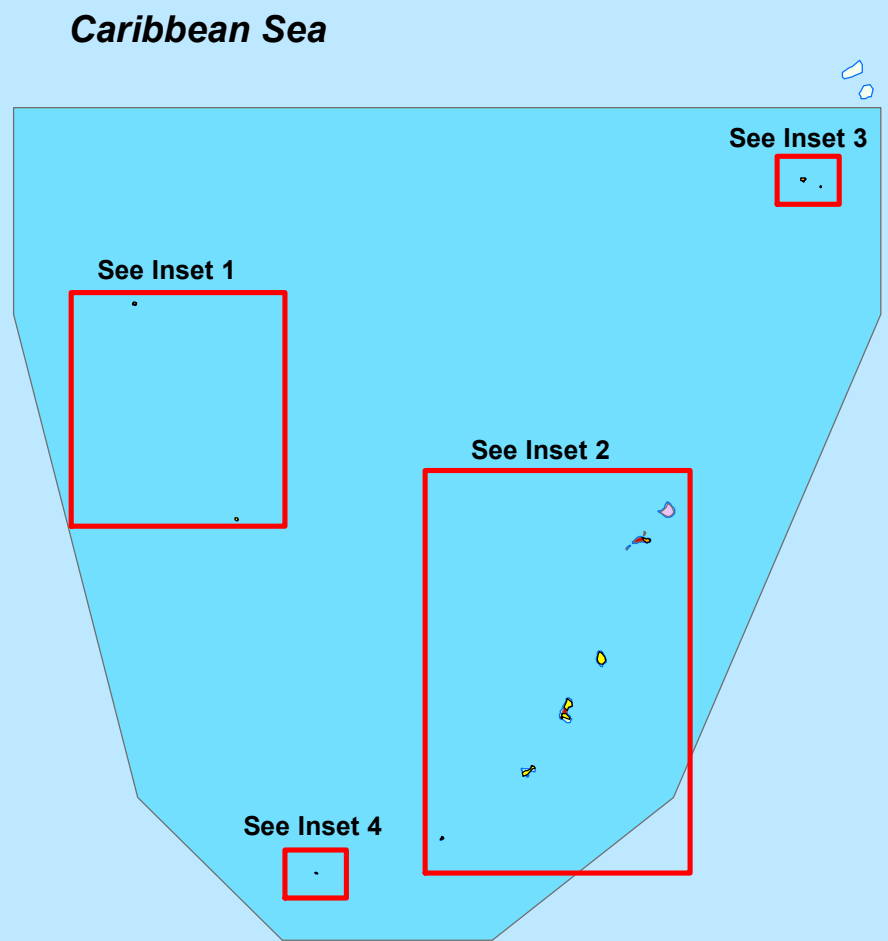
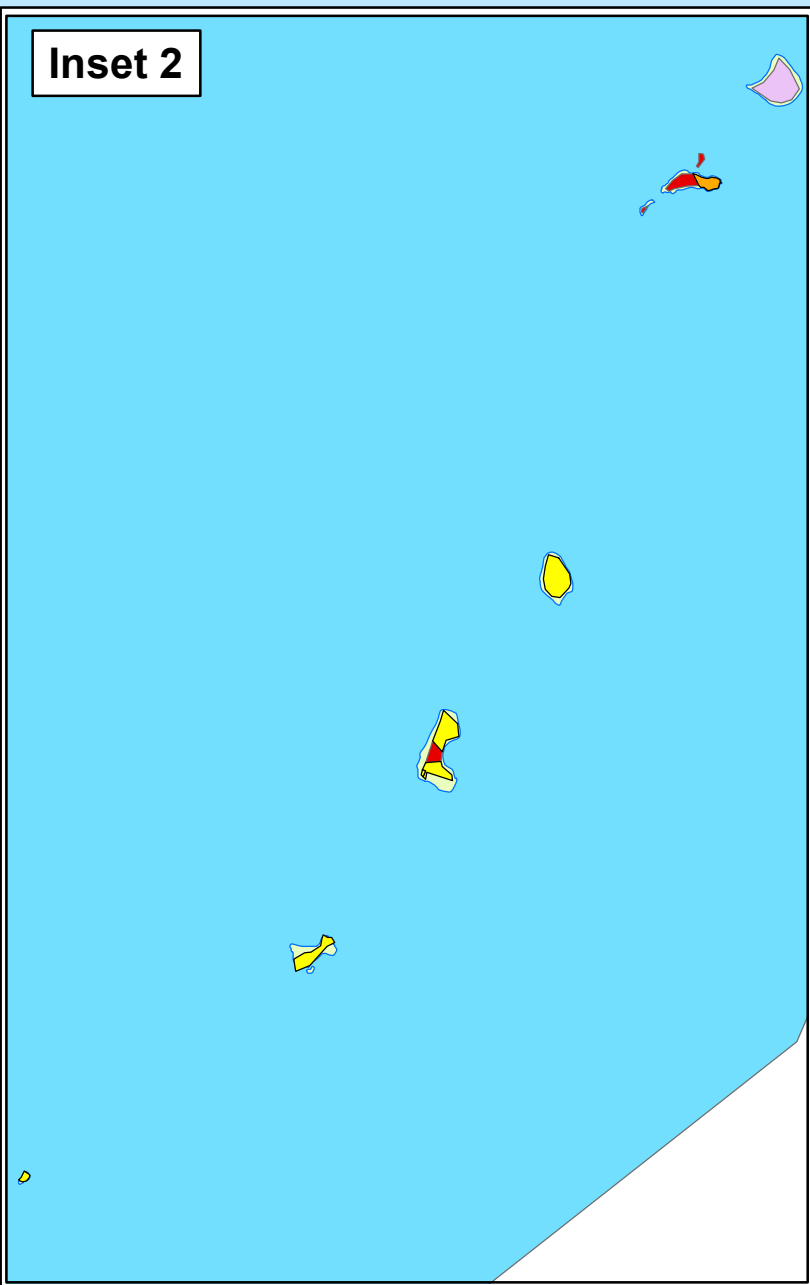
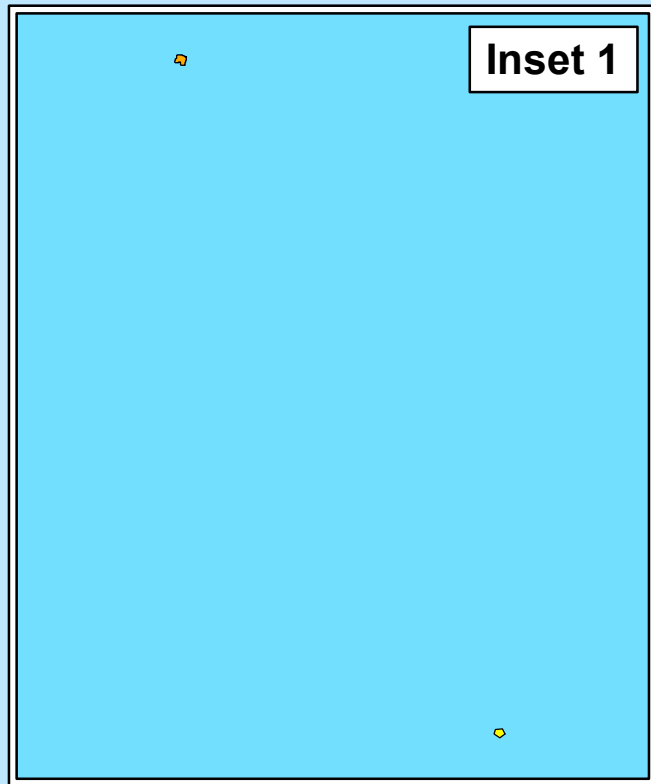
Prepared by:
Land Information Centre
April, 2015



Grid - UTM Zone 16
Projection - Transverse Mercator
Spheroid - Clarke 1866
Unit of Measurement - Meter



**SAPODILLA CAYES MARINE RESERVE
LAND TENURE**



LEGEND

- Sapodilla Cayes Marine Reserve
- LAND TENURE**
- Full Purchase Price Paid
- Lease
- National
- Private/Freehold
- Unknown
- Towns & Cities
- Coast Boundary
- International Boundary
- Primary Road
- River
- Caye Boundary
- Waterbody


Scale 1: 125,000

0 0.5 1 2 3 4 5 6 Kilometers

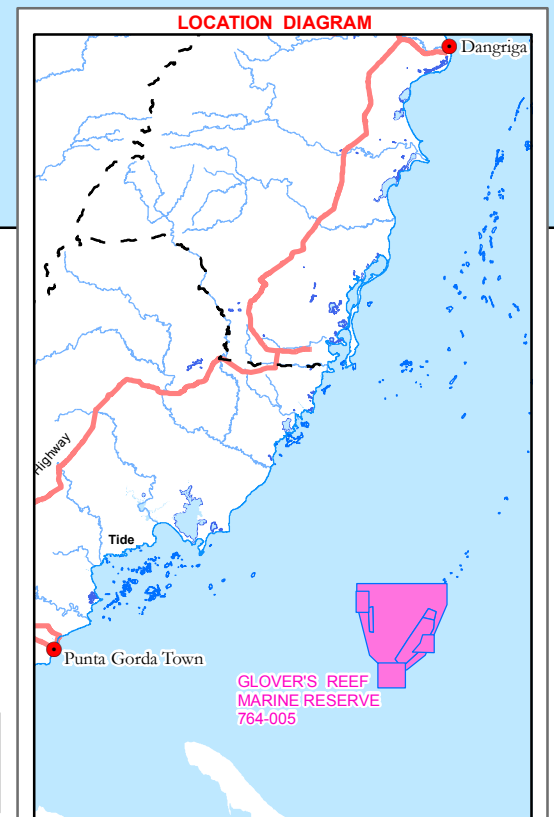
Notice: This material is the property of the Land and Surveys Department and cannot be reproduced without written permission from the Commissioner of Land and Surveys Department

Prepared by:

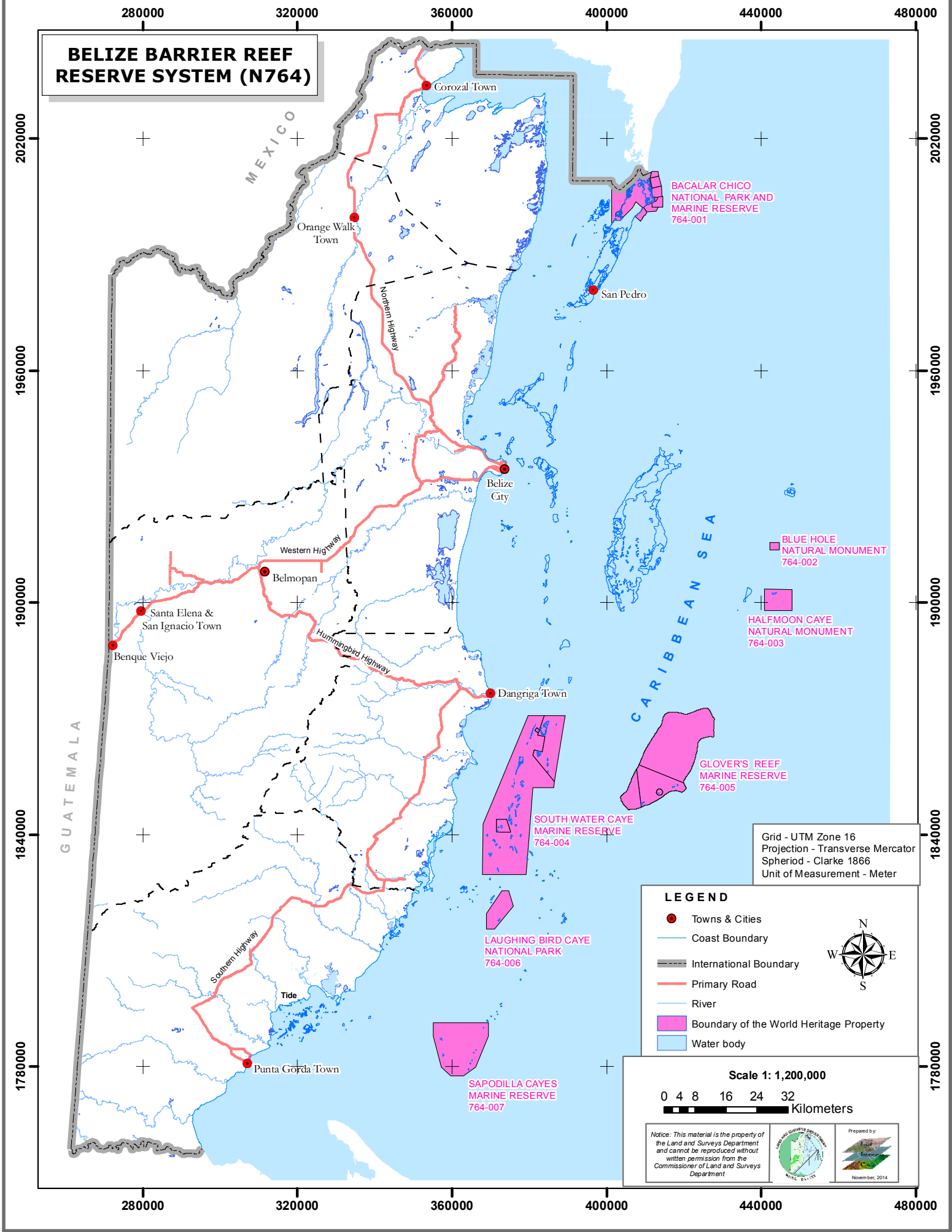
April, 2015



Grid - UTM Zone 16
Projection - Transverse Mercator
Spheroid - Clarke 1866
Unit of Measurement - Meter



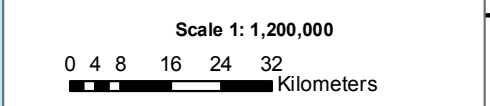
BELIZE BARRIER REEF RESERVE SYSTEM (N764)



Grid - UTM Zone 16
 Projection - Transverse Mercator
 Spheroid - Clarke 1866
 Unit of Measurement - Meter

LEGEND

- Towns & Cities
- Coast Boundary
- International Boundary
- Primary Road
- River
- Boundary of the World Heritage Property
- Water body



Notice: This material is the property of the Land and Surveys Department and cannot be reproduced without written permission from the Commissioner of Land and Surveys Department

Prepared by:
 November, 2014