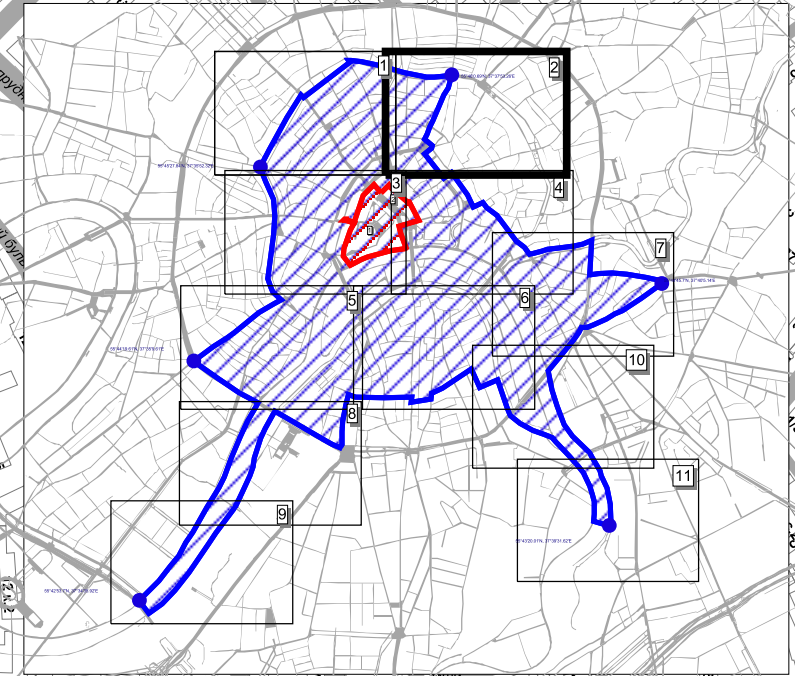








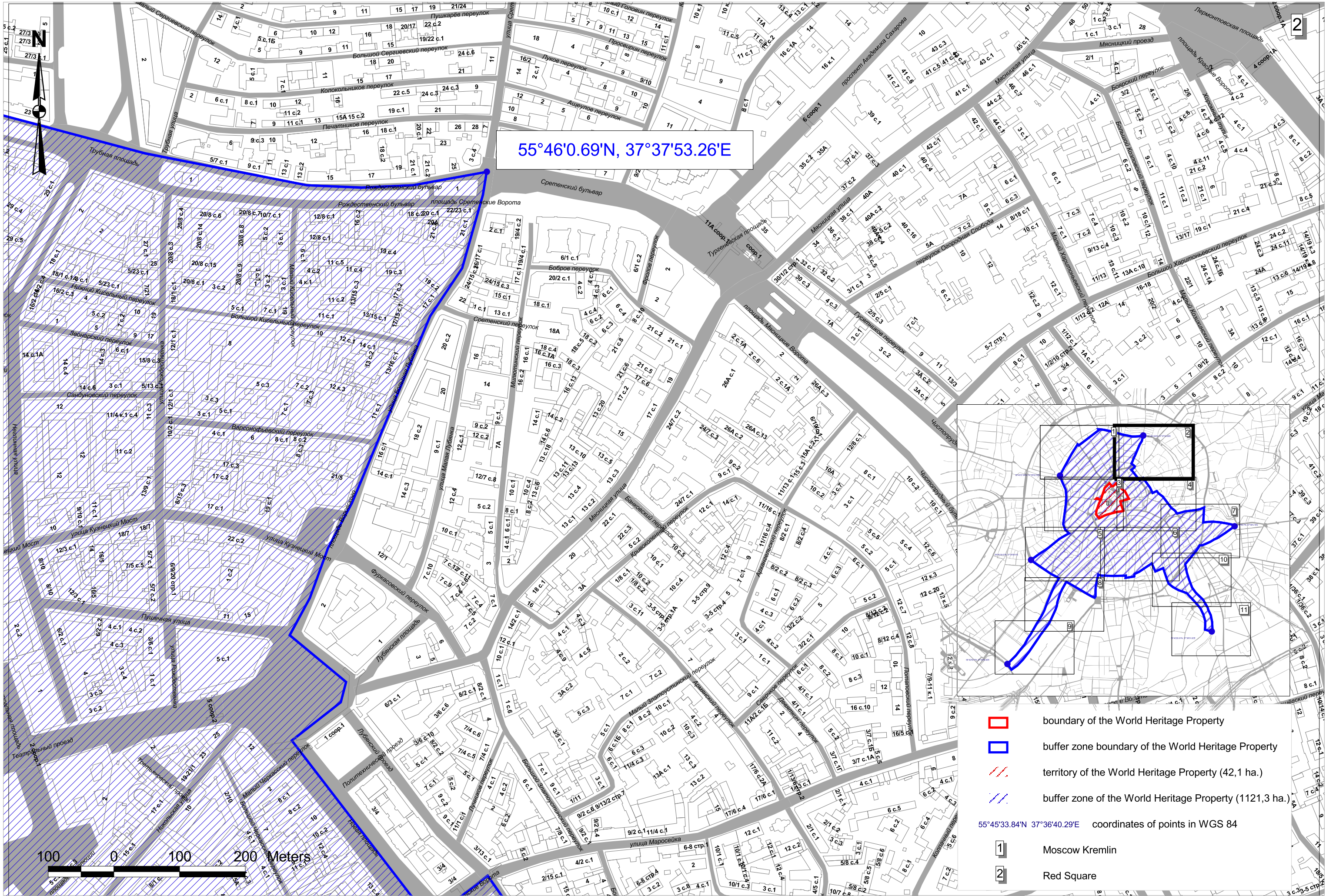
The World Heritage Property "Kremlin and Red Square, Moscow"
Russian Federation, C 545

55°46'0.69"N, 37°37'53.26"E

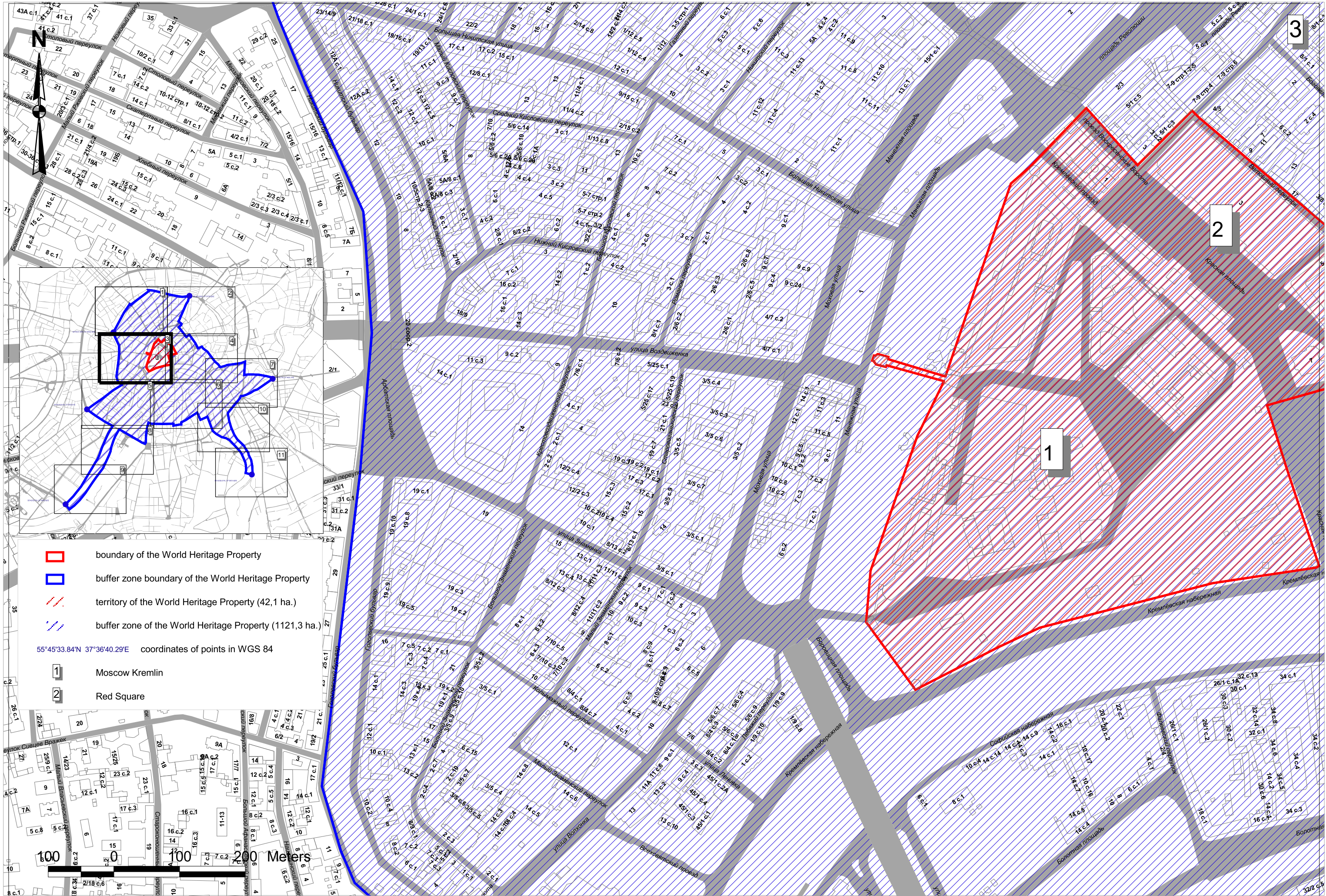


-  boundary of the World Heritage Property
-  buffer zone boundary of the World Heritage Property
-  territory of the World Heritage Property (42,1 ha.)
-  buffer zone of the World Heritage Property (1121,3 ha.)
- 55°45'33.84"N 37°36'40.29"E coordinates of points in WGS 84
-  1 Moscow Kremlin
-  2 Red Square

100 0 100 200 Meters



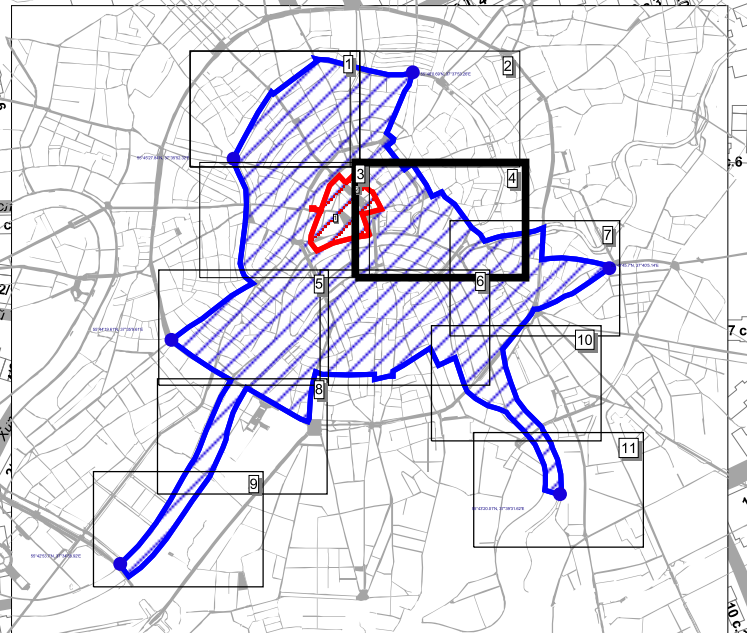
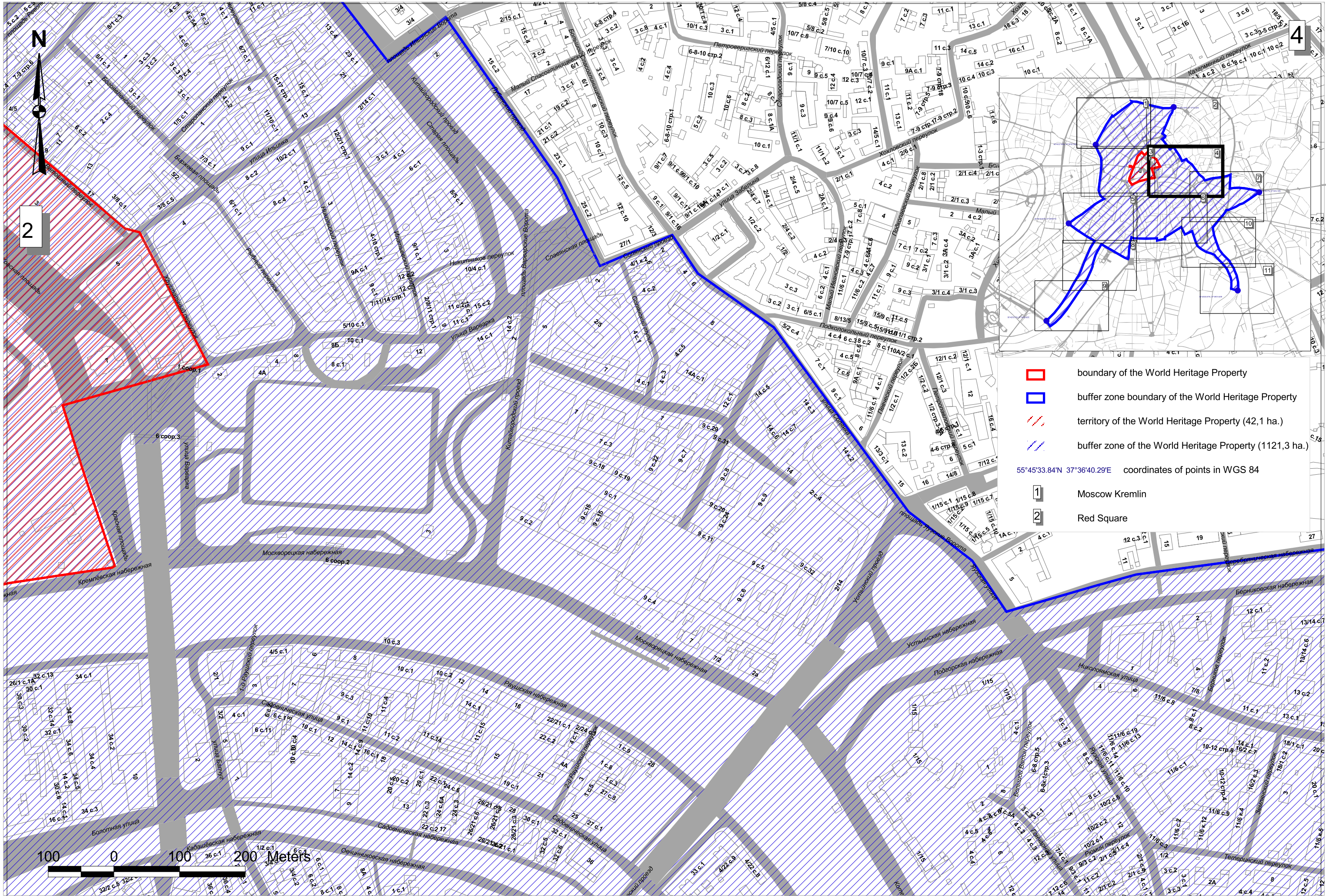
The World Heritage Property "Kremlin and Red Square, Moscow"
Russian Federation, C 545









- boundary of the World Heritage Property
 - buffer zone boundary of the World Heritage Property
 - territory of the World Heritage Property (42,1 ha.)
 - buffer zone of the World Heritage Property (1121,3 ha.)
- 55°45'33.84"N 37°36'40.29"E coordinates of points in WGS 84
- 1** Moscow Kremlin
 - 2** Red Square

100 0 100 200 Meters

The World Heritage Property "Kremlin and Red Square, Moscow"
Russian Federation, C 545



-  boundary of the World Heritage Property
-  buffer zone boundary of the World Heritage Property
-  territory of the World Heritage Property (42,1 ha.)
-  buffer zone of the World Heritage Property (1121,3 ha.)
- 55°45'33.84"N 37°36'40.29"E coordinates of points in WGS 84
-  Moscow Kremlin
-  Red Square

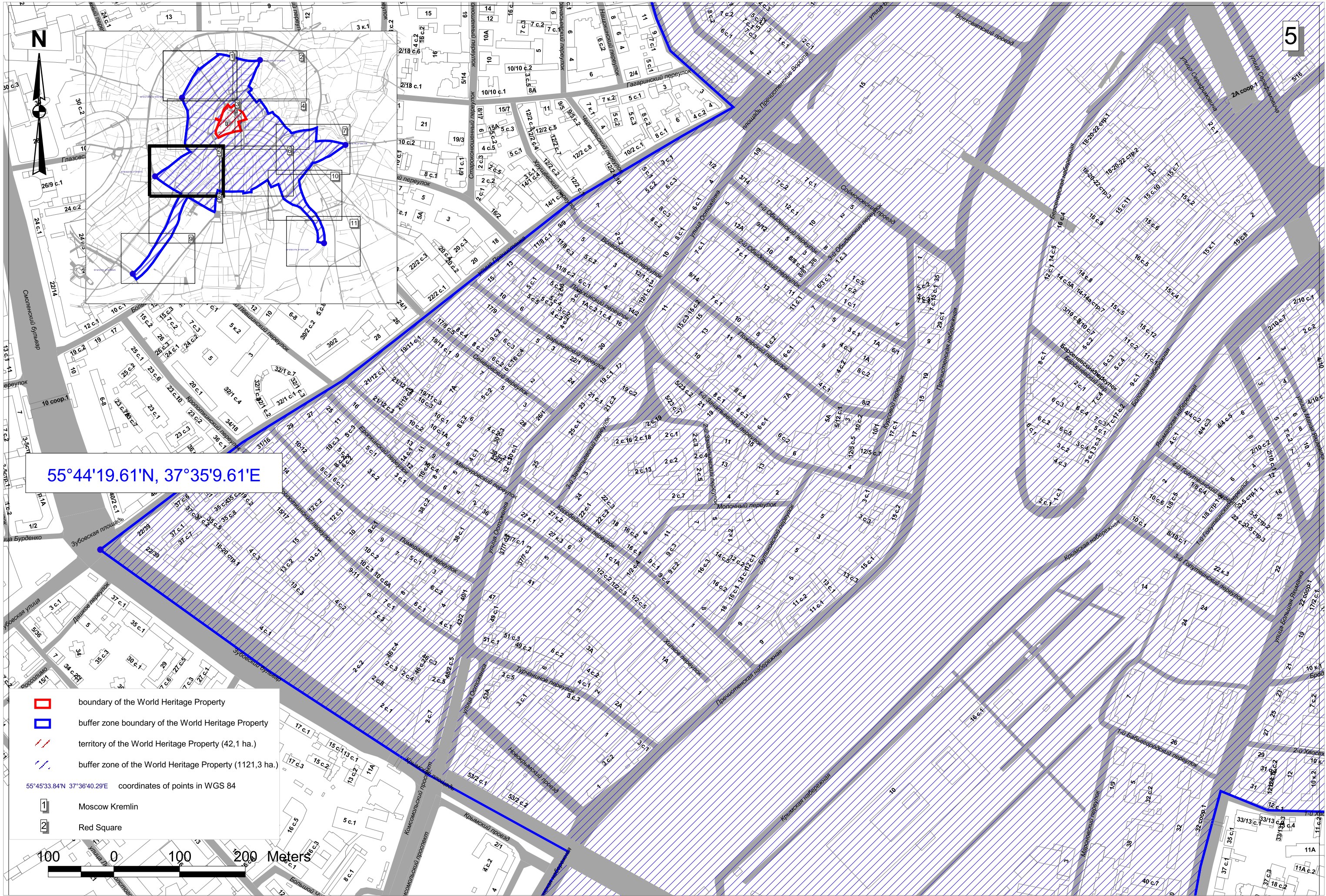
4

2

100 0 100 200 Meters

The World Heritage Property "Kremlin and Red Square, Moscow"
Russian Federation, C 545

5

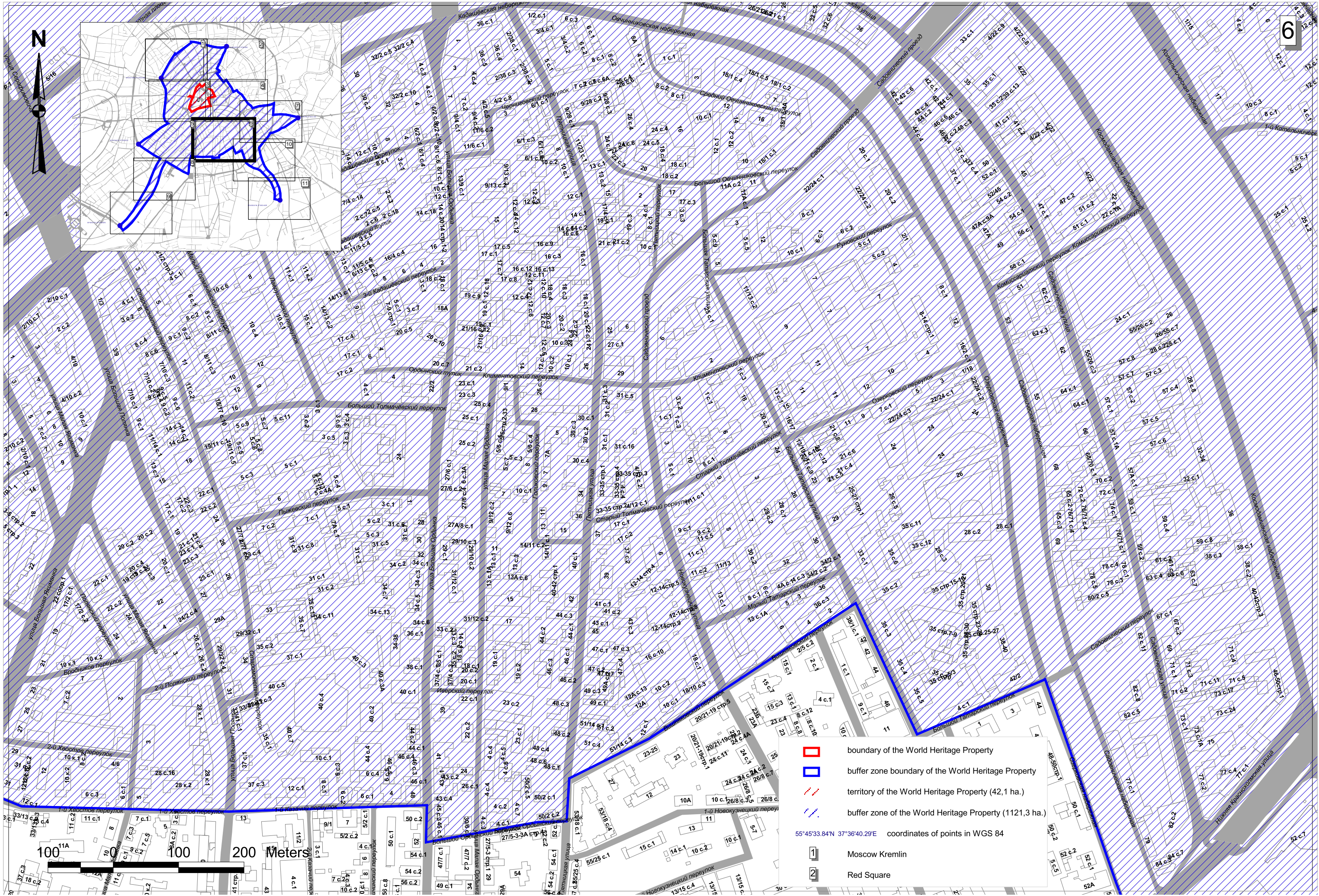


55°44'19.61"N, 37°35'9.61"E

- boundary of the World Heritage Property
- buffer zone boundary of the World Heritage Property
- territory of the World Heritage Property (42,1 ha.)
- buffer zone of the World Heritage Property (1121,3 ha.)
- 55°45'33.84"N 37°36'40.29"E coordinates of points in WGS 84
- Moscow Kremlin
- Red Square

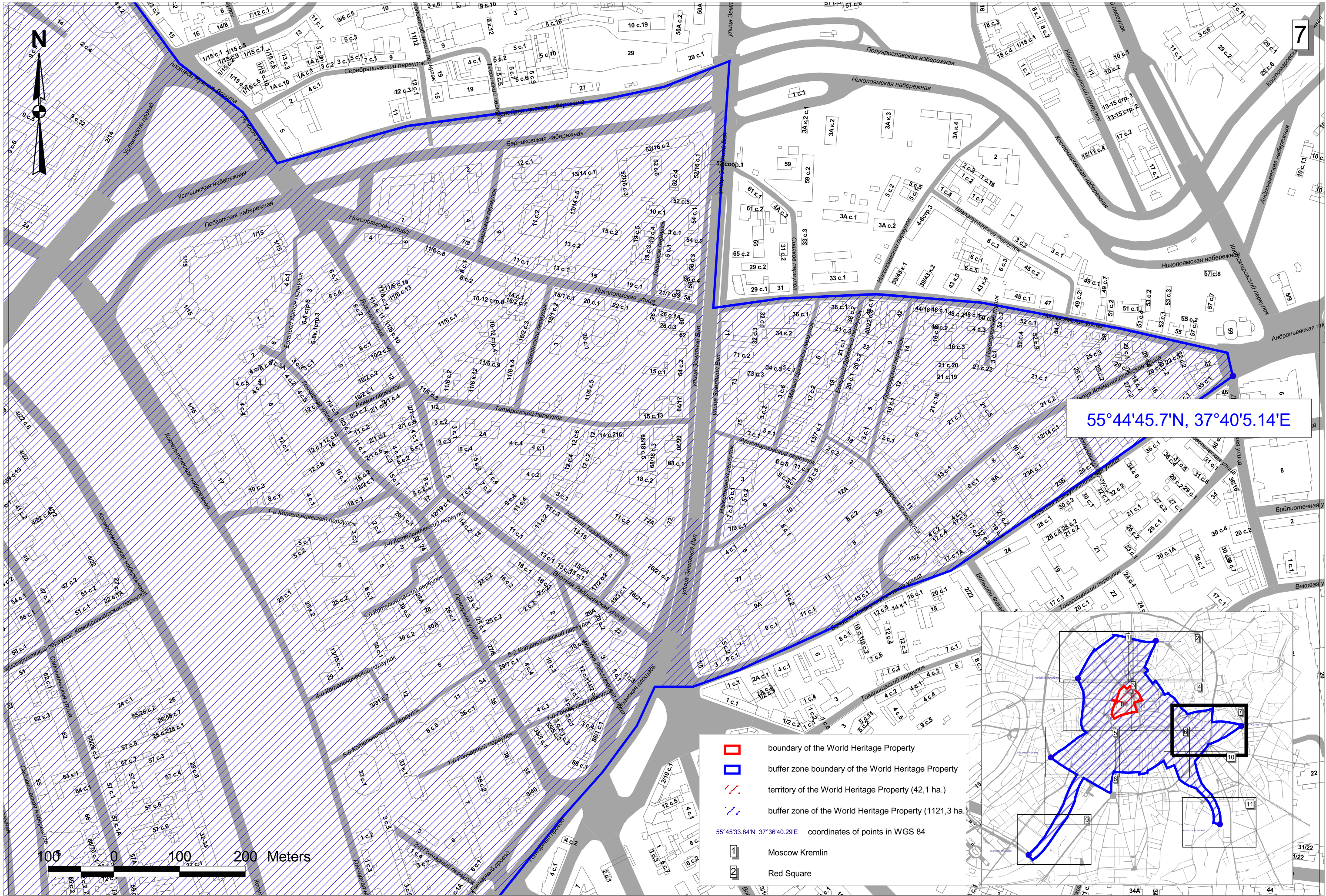
100 0 100 200 Meters

The World Heritage Property "Kremlin and Red Square, Moscow"
Russian Federation, C 545









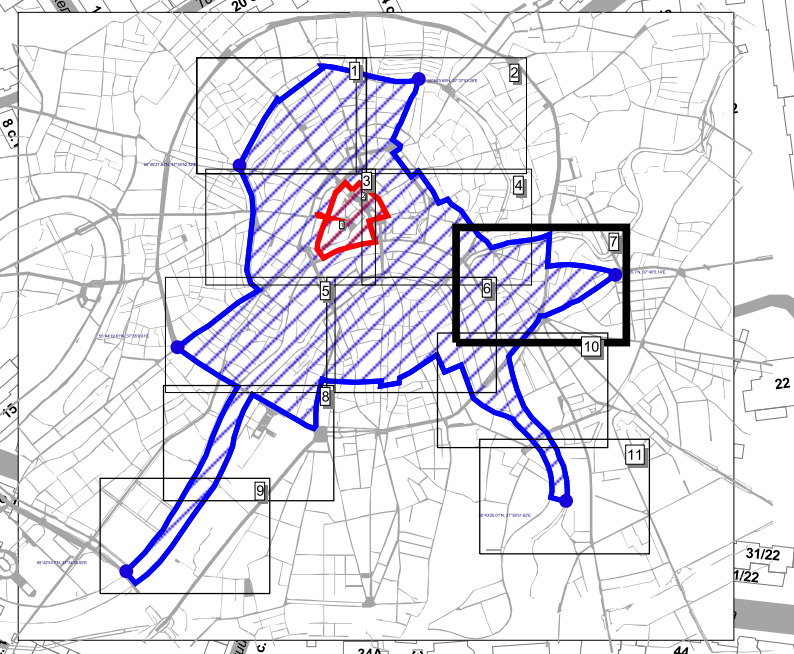
- boundary of the World Heritage Property
- buffer zone boundary of the World Heritage Property
- territory of the World Heritage Property (42,1 ha.)
- buffer zone of the World Heritage Property (1121,3 ha.)
- $55^{\circ}45'33.84''N$ $37^{\circ}36'40.29''E$ coordinates of points in WGS 84
- Moscow Kremlin
- Red Square

The World Heritage Property "Kremlin and Red Square, Moscow"
Russian Federation, C 545

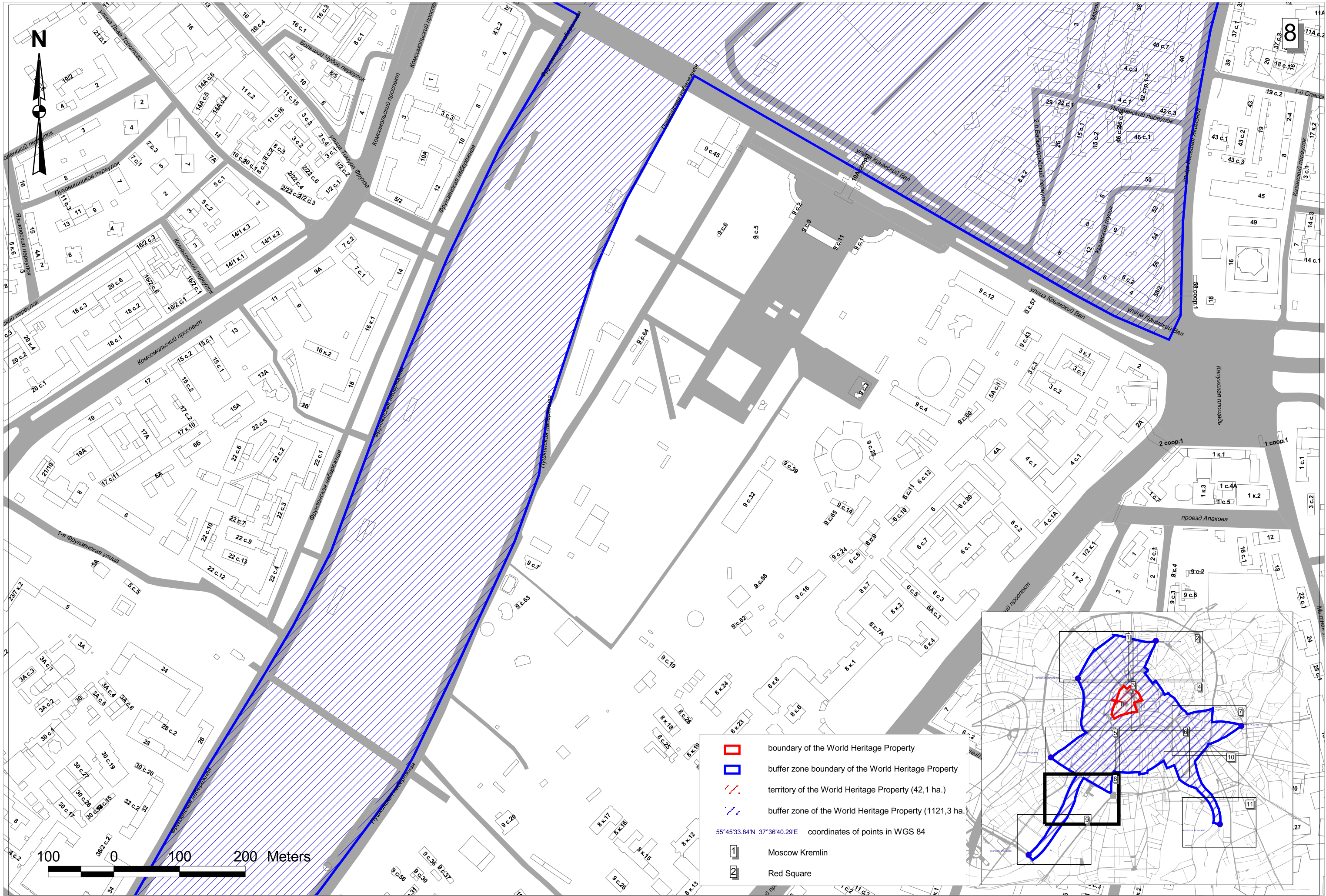








55°44'45.7"N, 37°40'5.14"E

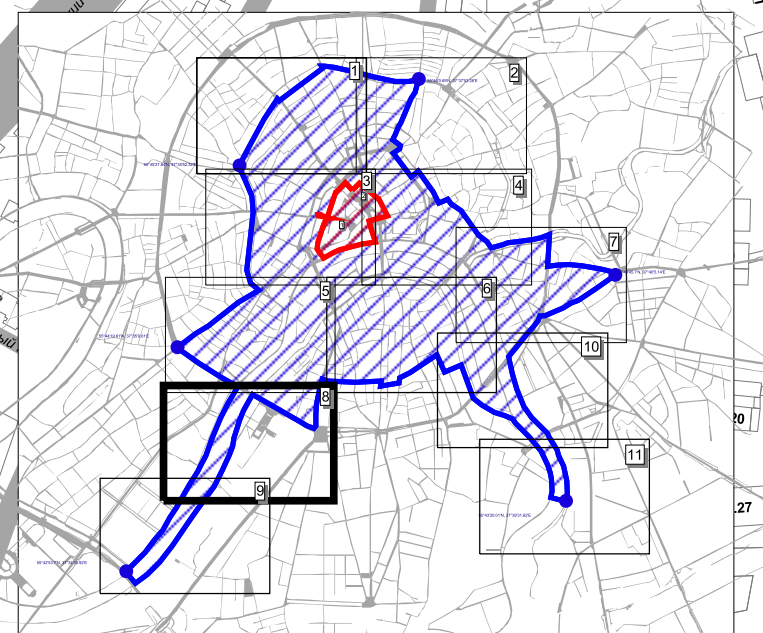
-  boundary of the World Heritage Property
-  buffer zone boundary of the World Heritage Property
-  territory of the World Heritage Property (42,1 ha.)
-  buffer zone of the World Heritage Property (1121,3 ha.)
- 55°45'33.84"N 37°36'40.29"E coordinates of points in WGS 84
-  Moscow Kremlin
-  Red Square



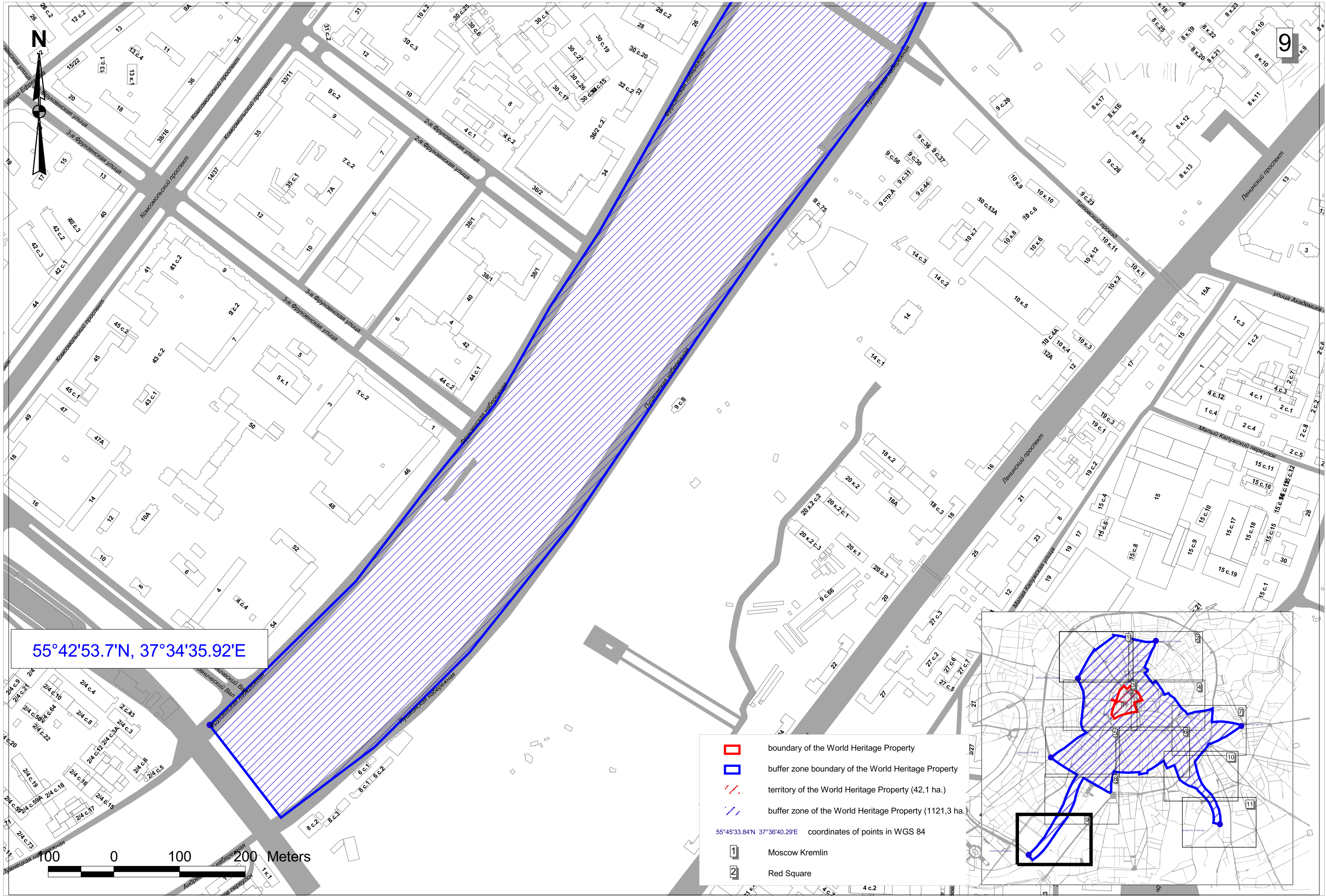
The World Heritage Property "Kremlin and Red Square, Moscow"
 Russian Federation, C 545



-  boundary of the World Heritage Property
 -  buffer zone boundary of the World Heritage Property
 -  territory of the World Heritage Property (42,1 ha.)
 -  buffer zone of the World Heritage Property (1121,3 ha.)
- 55°45'33.84"N 37°36'40.29"E coordinates of points in WGS 84
-  1 Moscow Kremlin
 -  2 Red Square









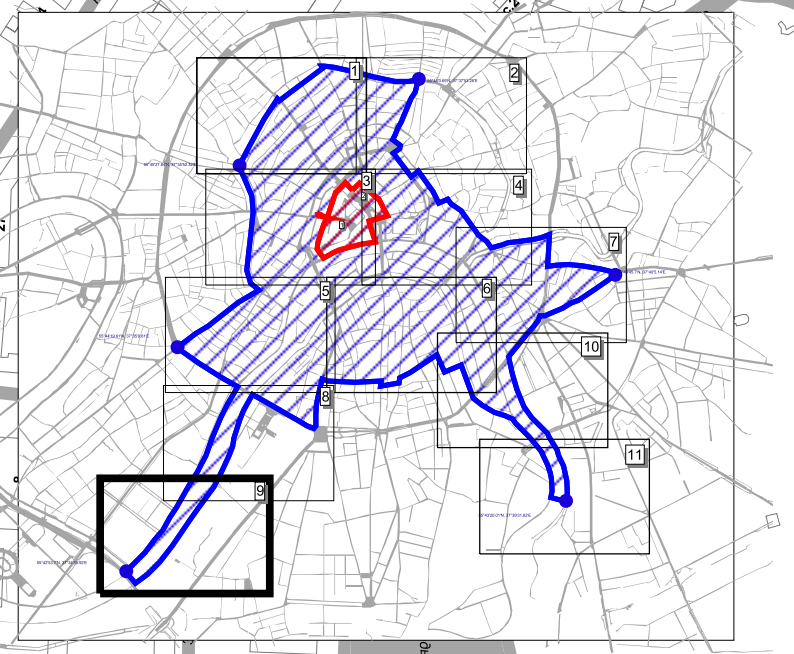
The World Heritage Property "Kremlin and Red Square, Moscow"
Russian Federation, C 545



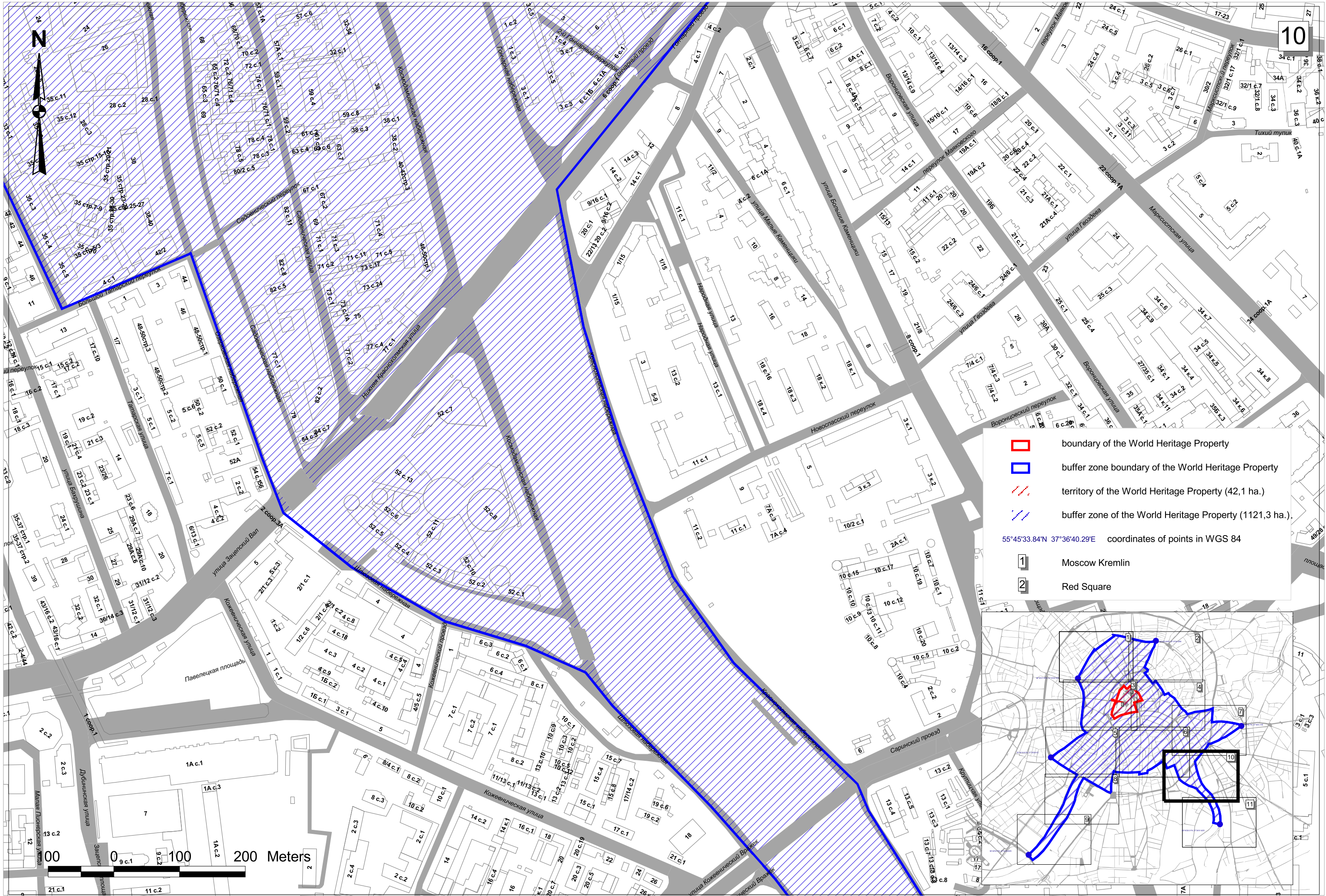
55°42'53.7"N, 37°34'35.92"E



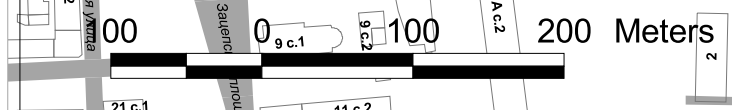
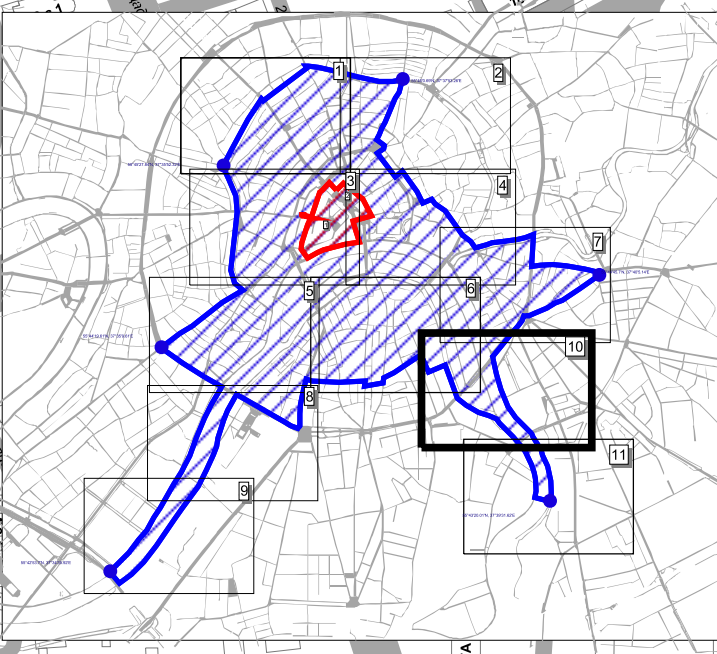
-  boundary of the World Heritage Property
 -  buffer zone boundary of the World Heritage Property
 -  territory of the World Heritage Property (42,1 ha.)
 -  buffer zone of the World Heritage Property (1121,3 ha.)
- 55°45'33.84"N 37°36'40.29"E coordinates of points in WGS 84
-  1 Moscow Kremlin
 -  2 Red Square



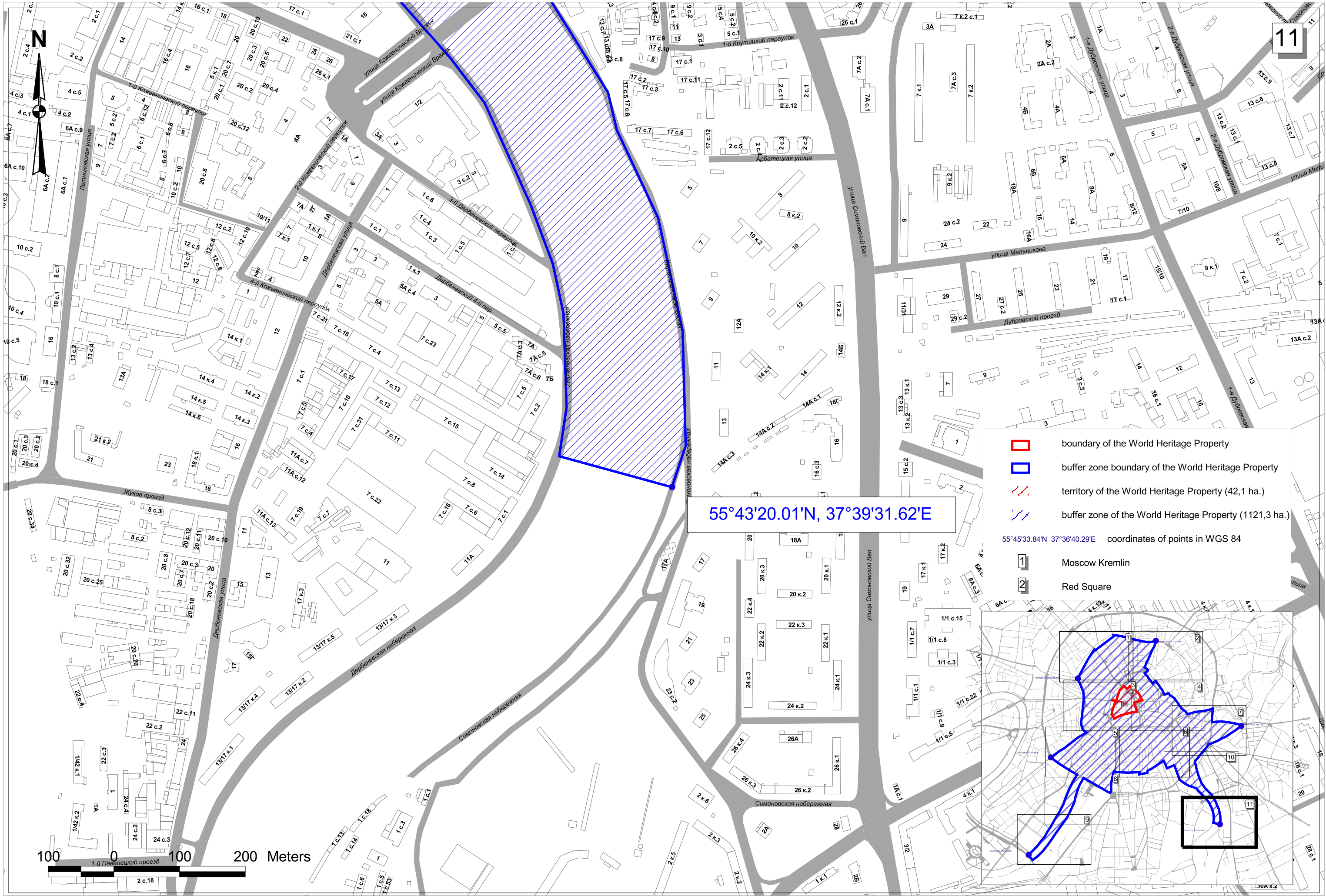
The World Heritage Property "Kremlin and Red Square, Moscow"
Russian Federation, C 545










- boundary of the World Heritage Property
- buffer zone boundary of the World Heritage Property
- territory of the World Heritage Property (42,1 ha.)
- buffer zone of the World Heritage Property (1121,3 ha.)
- 55°45'33.84"N 37°36'40.29"E coordinates of points in WGS 84
- 1 Moscow Kremlin
- 2 Red Square

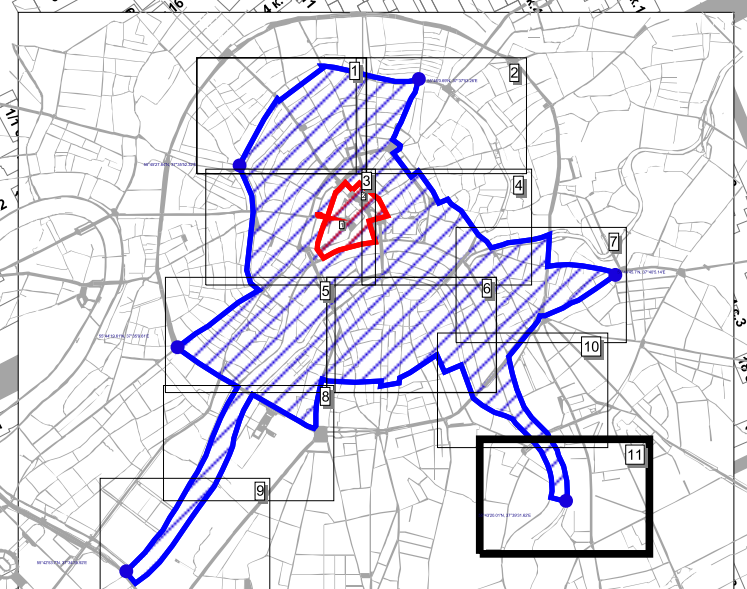


The World Heritage Property "Kremlin and Red Square, Moscow"
Russian Federation, C 545



55°43'20.01"N, 37°39'31.62"E

-  boundary of the World Heritage Property
-  buffer zone boundary of the World Heritage Property
-  territory of the World Heritage Property (42,1 ha.)
-  buffer zone of the World Heritage Property (1121,3 ha.)
-  55°45'33.84"N 37°36'40.29"E coordinates of points in WGS 84
-  Moscow Kremlin
-  Red Square



100 0 100 200 Meters