






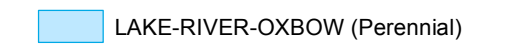

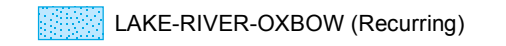







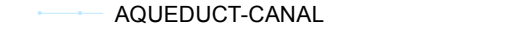





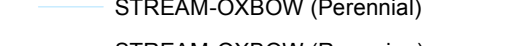

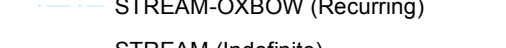

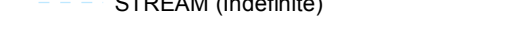



Dinosaur Provincial Park World Heritage Site

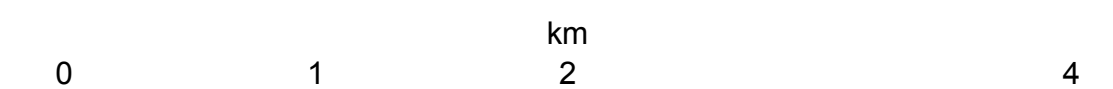


 Dinosaur Provincial Park World Heritage Site (7825 ha.)
 Dinosaur Provincial Park

- | | |
|---|--|
|  ROAD-PAVED-1 or 2 LANE |  CANAL-DUGOUT-LAGOON-QUARRY |
|  ROAD-GRAVEL-1 or 2 LANE |  ISLAND |
|  ROAD-UNIMPROVED |  LAKE-RIVER-OXBOW (Perennial) |
|  ROAD-UNCLASSIFIED |  LAKE-RIVER-OXBOW (Recurring) |
|  ROAD-WINTER ROAD |  RESERVOIR |
|  TRUCK TRAIL |  SAND BAR |
|  Cut Line/Trail |  WETLAND |
|  RAILWAY-SINGLE TRACK |  AQUEDUCT-CANAL |
|  RAILWAY-MULTI TRACK |  DITCH |
|  RAILWAY-ABANDONED OR FORMER |  SPILLWAY |
|  ATS Township |  STREAM-OXBOW (Perennial) |
|  ATS Quarter Section |  STREAM-OXBOW (Recurring) |
|  Contour Index |  STREAM (Indefinite) |
|  Contour | |



1:30,000



CONTOUR INTERVAL: 10m

Coordinate System: UTM12 NAD83