

## Malta Environment & Planning Authority

(c) Copyright Planning Authority

Bounding Co-Ord. of Map :-

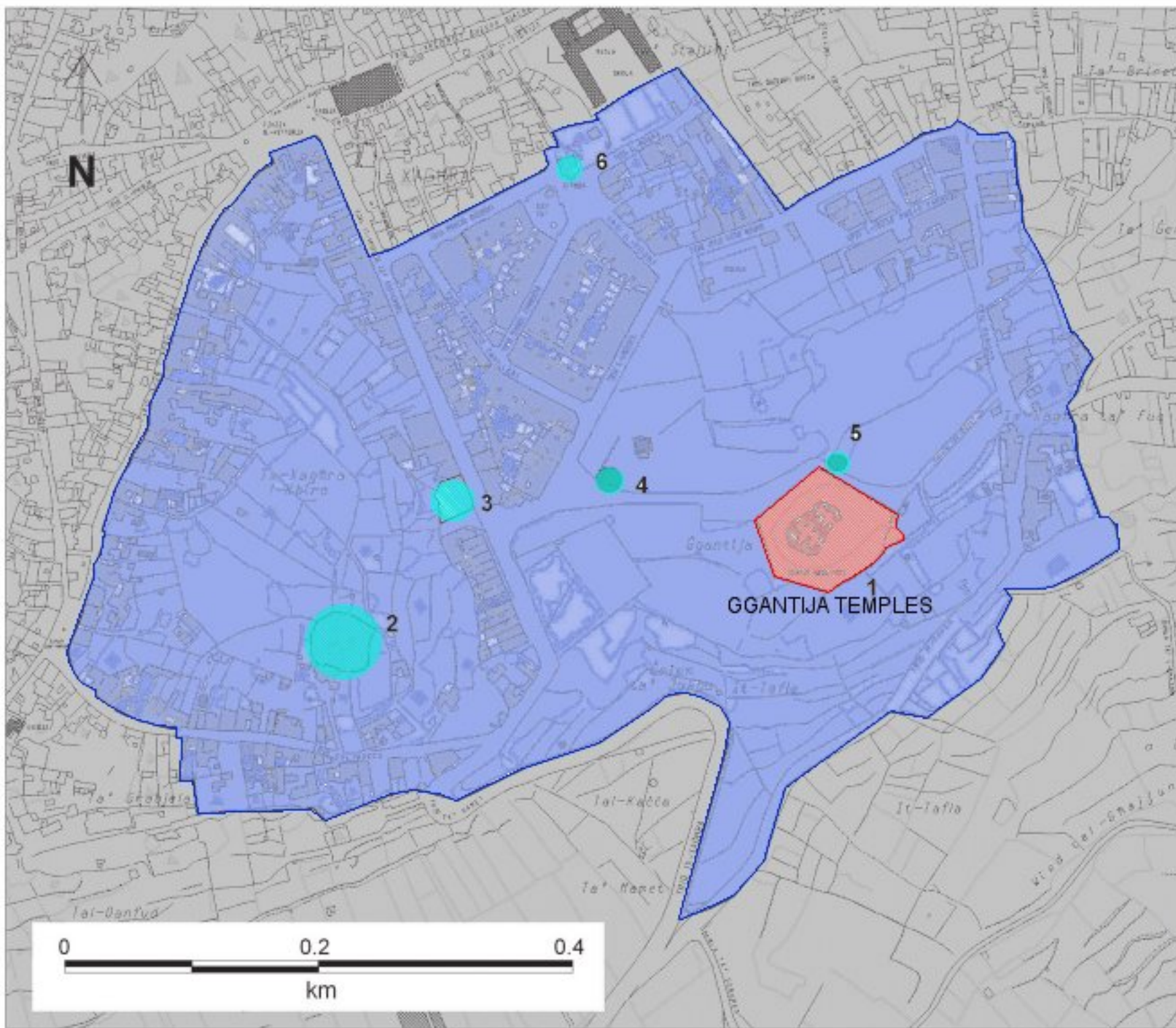
Min E33573, N89244

Max E34499, N90077

Title :-


Amendment to Scheduling  
Ggantija Area of  
Archaeological Importance

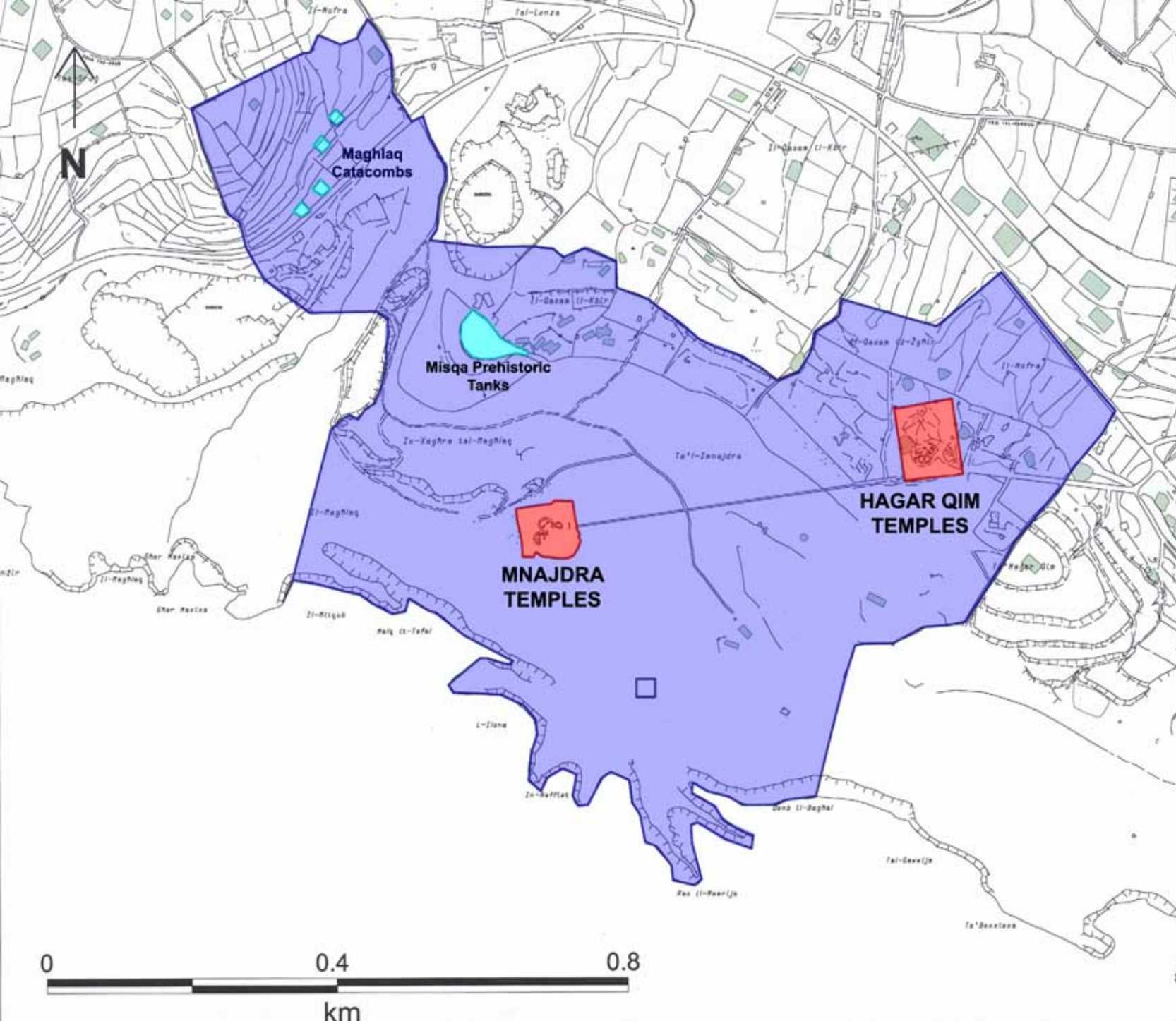
Ref No. :- GF 270/97



 World Heritage Site

 Buffer Zone

 Other Archaeological Sites



St. Francis Ravelin  
 Floriana  
 PO Box 200, Valletta  
 Tel:240976 Fax:224846



**MALTA ENVIRONMENT  
 AND PLANNING  
 AUTHORITY**




(c) Copyright MEPA  
 Bounding Co-Ords.of Map :-  
 Min E48360, N64348  
 Max E50211, N66013

Title :-

**Hagar Qim & Mnajdra  
 Temples**

Ref No. :- GN. No. 241/97

Site scheduled as per GN.  
 No. 241/97 published  
 on 7th April 1997

-  World Heritage Site
-  Buffer Zone
-  Other Archaeological Sites





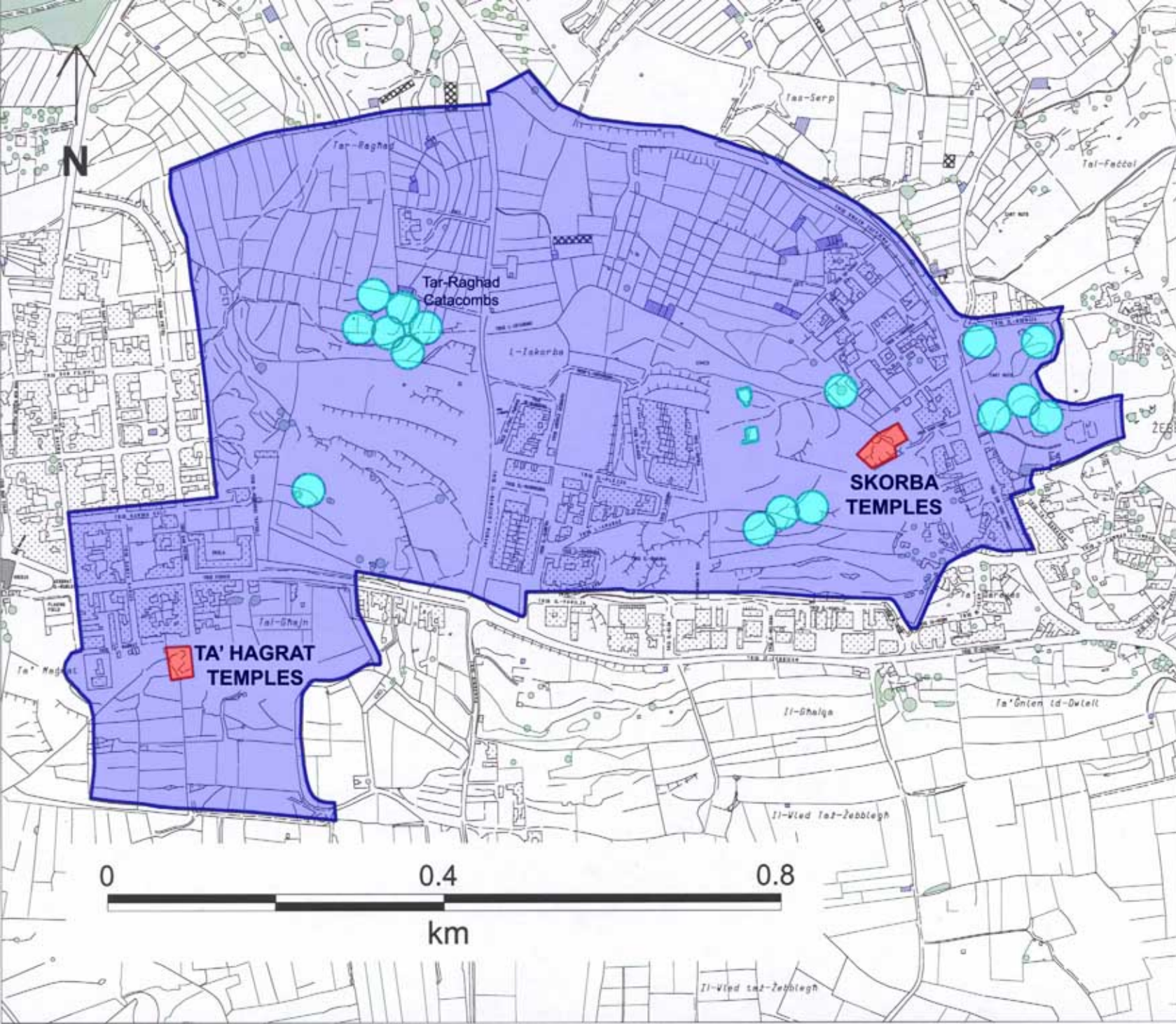
# MALTA ENVIRONMENT AND PLANNING AUTHORITY

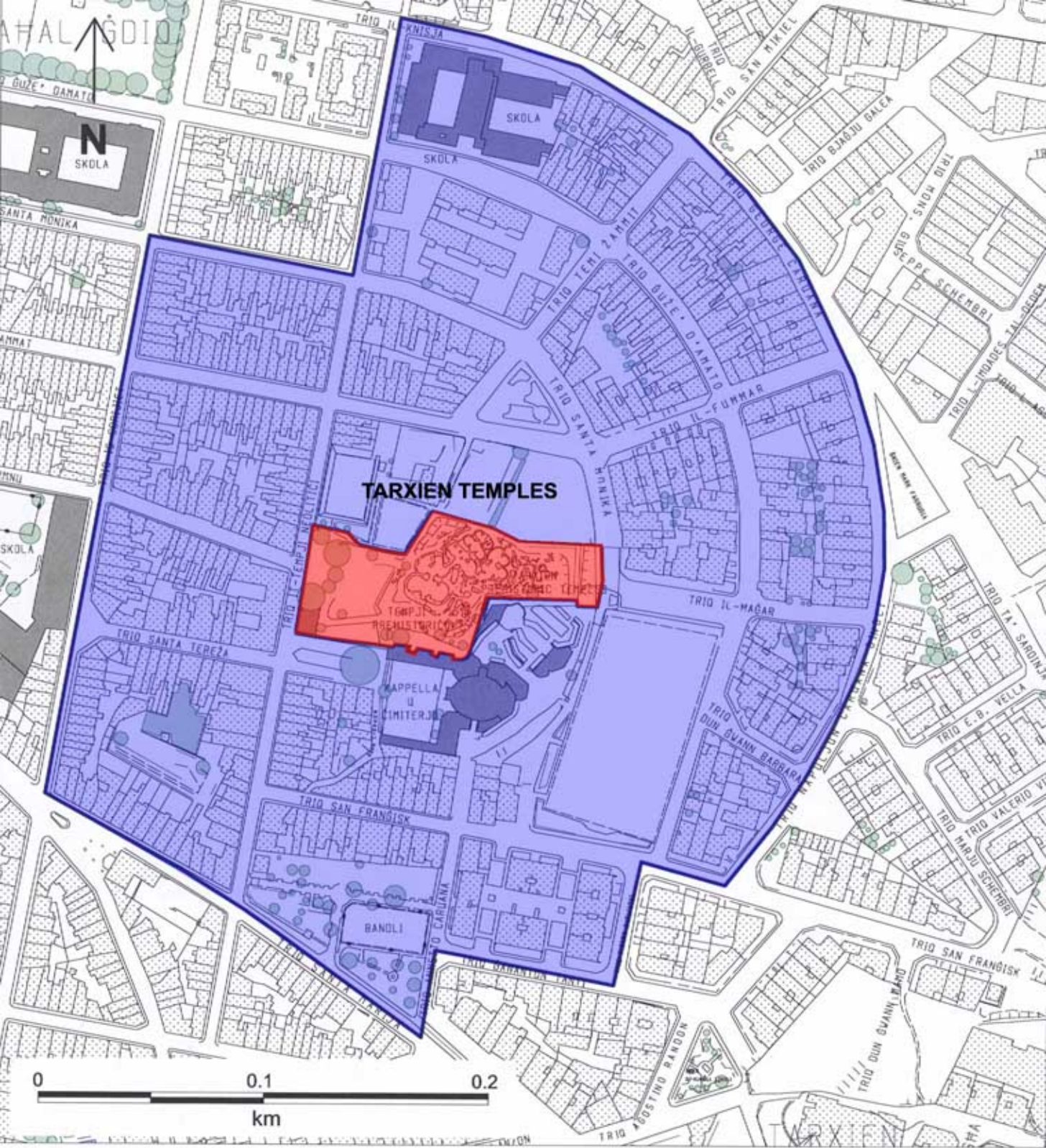
(c) Copyright MEPA  
Bounding Co-Ords.of Map :-  
Min E42656, N74717  
Max E44507, N76382

Title :-  
**Skorba & Ta' Hagraat  
Temples**  
Ref No. :- GN. No. 764/98

Site scheduled as per GN.  
No. 764/98 published  
on 16th August 1998

-  World Heritage Site
-  Buffer Zone
-  Other Archaeological Sites





**MALTA ENVIRONMENT & PLANNING AUTHORITY**

St. Francis Ravelin  
Floriana

(c) Copyright MEPA

PO Box 200, Valletta  
Tel:21240976 Fax:21224846

Bounding Co-Ords.of Map:- Min E55791, N69534 Max E532141, N699991



Title :-  
  
**Tarxien Temples**

Site scheduled as per GN. No. 829/98  
published on 3rd November 1998

- World Heritage Site
- Buffer Zone

Ref No. :- 829/98

