

138°35'E

138°40'E

138°45'E

18°55'S

18°55'S

19°S

19°S

19°5'S

19°5'S

19°10'S

19°10'S

QUEENSLAND

Lawn Hill (Lilydale) Resources Reserve

Boodjamulla (Lawn Hill) National Park

VERDON CREEK

Riversleigh Rd

D Site Interpretation Centre

Lawn Hill (Gregory River Base) Resources Reserve

GREGORY RIVER

Riversleigh Homestead

698-001

Lawn Hill (Gregory) Resources Reserve

IXION CREEK








GREGORY RIVER


Boodjamulla (Lawn Hill) National Park

O'SHANINASSY RIVER

Australian Fossil Mammal Sites (Riversleigh)

Inscribed on the World Heritage List in 1994

-  World Heritage Area Boundary
-  National Park
-  Other Protected Area
-  Land Parcel
-  Waterbody
-  Road
-  River



Data Sources : © Commonwealth of Australia, World Heritage Areas.
 Projection : Geographics
 Datum : Geocentric Datum of Australia 1994
 Date: November 2014

