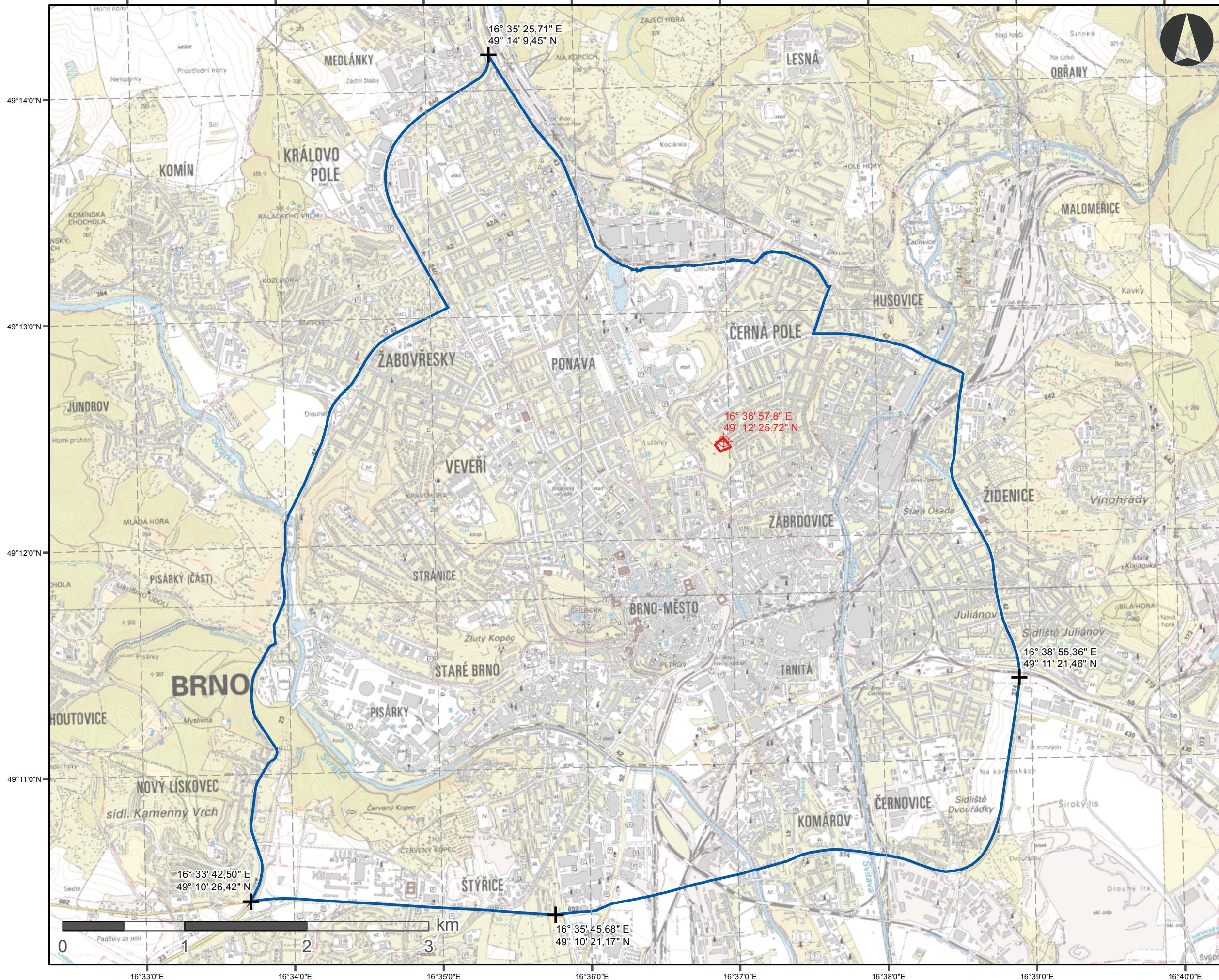
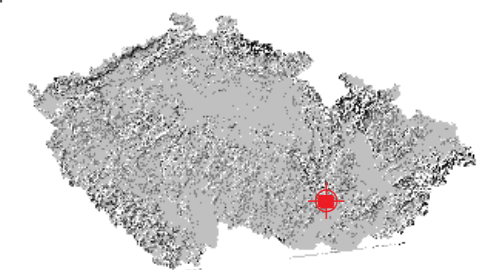


Tugendhat Villa in Brno, Id. N° 1052



-  Main Identification Point of the World Heritage Property
-  Identification points
-  Area of the World Heritage Property
-  Buffer Zone of the World Heritage Property

WH Property: 0.74 ha
 Buffer Zone: 2963.21 ha

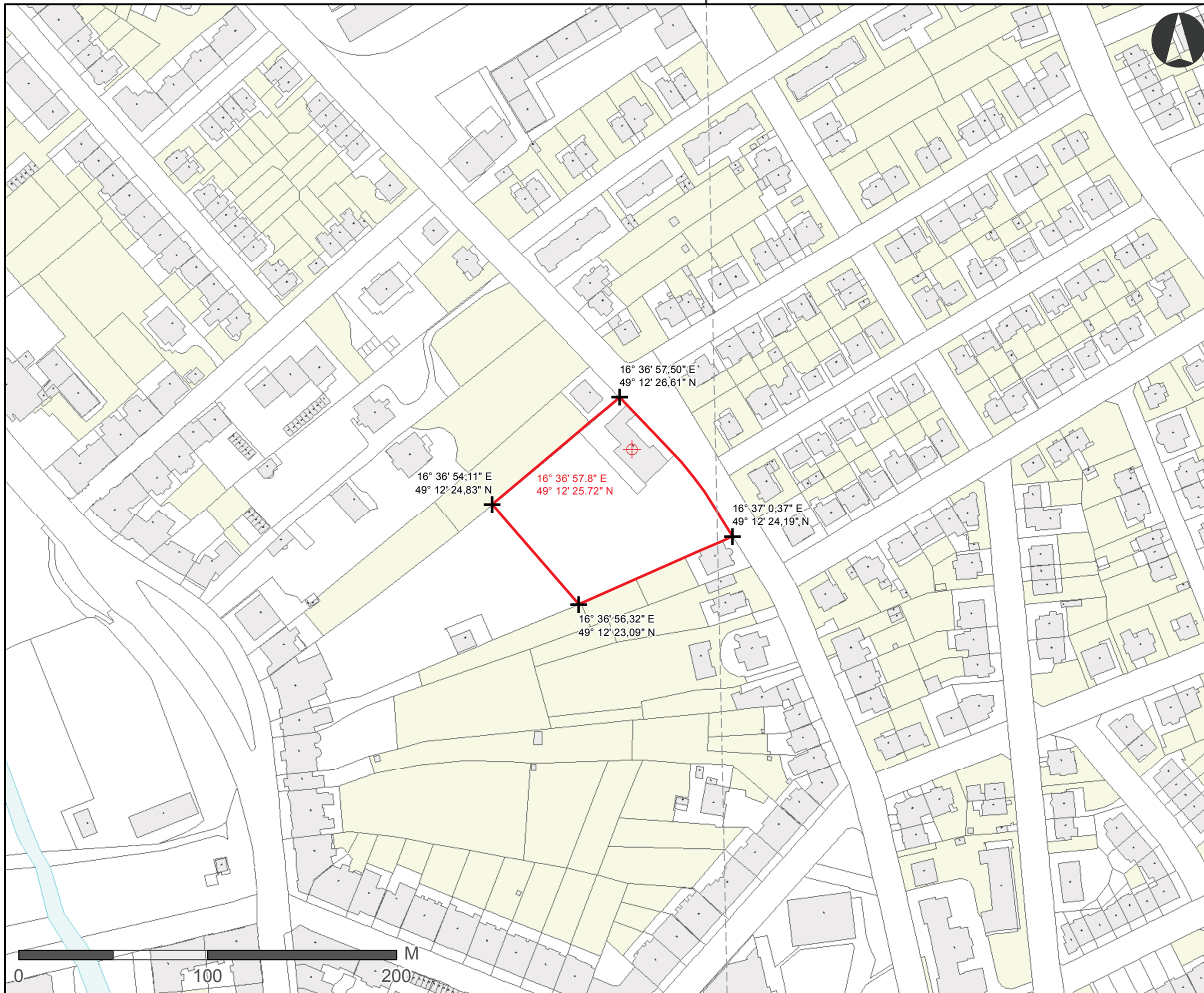





1:30 000

6. 12. 2014
 © National Heritage Institute, Czech Republic


Base maps of WMS ZM25
 © Český úřad zeměměřičský a katastrální
 Map projection: WGS84/UTM zone 33N

Tugendhat Villa in Brno, Id. N° 1052



-  Main Identification Point of the World Heritage Property
-  Identification points
-  Area of the World Heritage Property

WH Property: 0.74 ha



1:2 000

6. 12. 2014
© National Heritage Institute, Czech Republic

Base maps of WMS SM5
© Český úřad zeměměřičský a katastrální
Map projection: WGS84/UTM zone 33N

16°37'0"E