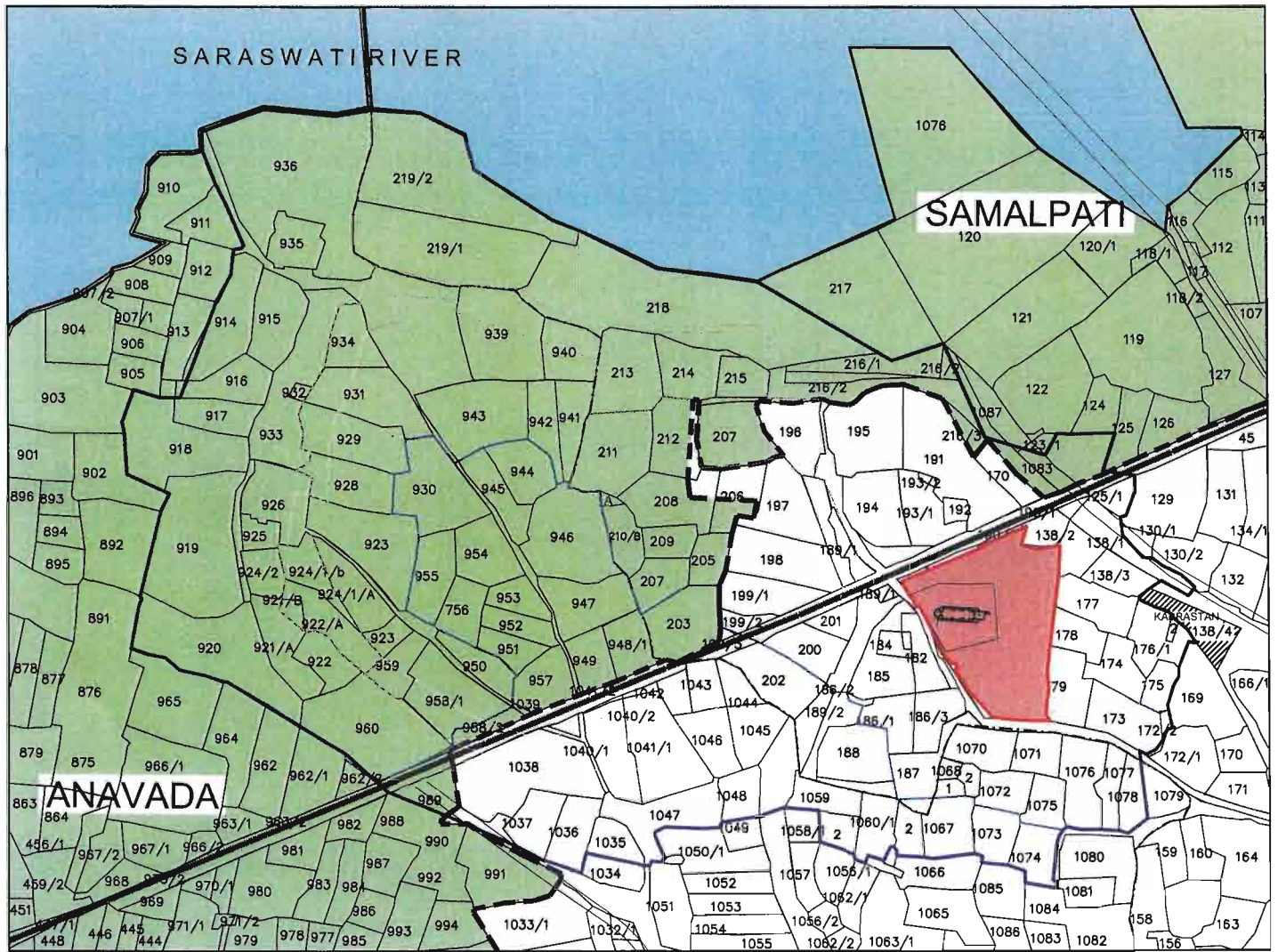





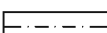








Figure 01: Map showing modified boundaries after ICOMOS Evaluation Mission in October 2013 and earlier boundary

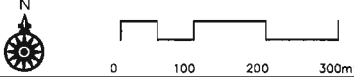


LEGEND

	PROPERTY (RANI-KI-VAV)		PROPERTY BOUNDARY		T. P. SCHEME BOUNDARY
	URBAN AREA		BUFFER ZONE (Revised)		VILLAGE BOUNDARY
	RURAL AREA		BUFFER ZONE (As proposed in Feb'13)		RAILWAY LINE
	RIVER / WATER BODY		SAHASTRALINGA TANK		KABRASTAN

Landuse Map (of Master Plan) showing proposed boundaries for Property and Buffer Zone

N



SITE	RANI-KI-VAV
DISTRICT	PATAN
STATE	GUJARAT (INDIA)

© Archaeological Survey of India	
TITLE	PROPERTY AND BUFFER ZONE (REVISED)
SURVEYED AND PREPARED BY	SUPERINTENDING ARCHAEOLOGIST ARCHAEOLOGICAL SURVEY OF INDIA VADODARA CIRCLE, VADODARA
DATE	20.02.2014
DRAWING No.	ASI/RKV/PROPERTY-DRG01

P. Patan
**Town Planner
Patan.**