

Nomination
 The earliest 16th century monasteries on the slopes of Popocatepetl
 Mexico

Identification Serial Real
 Cultural value criteria (ii) and (iv) (1994)

Boundary of the inscribed components
 Atlatlahucan, Morelos
 Centre Point Coordinates N 18° 56' 7.690" W 98° 53' 52.957"
 (Cloister of the Convent)
 Boundaries of the World Heritage property 1.23 ha.
 Buffer zone of the World Heritage property 0.13 ha.

Map Atlatlahucan Location Cartography 2003	Number map Serial ID 702-001
---	---------------------------------

Responsibility :
National Institute of Anthropology and History
 INAH

Management Unit World Heritage
 XVI Century Monasteries
 INAH Morelos - Puebla



Managers : Rest. Frida Iztel Mateos González Arq. Teresita de Jesús Miravete Barrios	Plane provide by : INAH MORELOS - PUEBLA
Planned and draw: Section of Historic Monuments	Date: September 2012

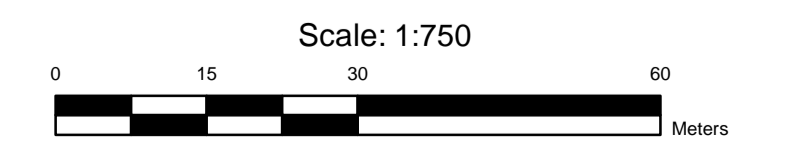
Source :
 National Institute of Statistics and Geography
 INEGI


Geographic Coordinate System :
 Datum : D_ITRF_1992
 Spheroid : GRS_1980
 Geographic Projection

Simbology

- Property
- Buffer

Sketch of Location:





Nomination
 The earliest 16th century monasteries on the slopes of Popocatepetl Mexico

Identification Serial Real
 Cultural value criteria (ii) and (iv) (1994)

Boundary of the inscribed components
 Cuernavaca, Morelos
 Centre Point Coordinates N 18° 55' 12.317" W 99° 14' 12.387" (Cloister of the Convent)
 Boundaries of the World Heritage property 1.57 ha.
 Buffer zone of the World Heritage property 1.43 ha.

Map Cuernavaca Location Cartography 2003	Number map Serial ID 702-002
---	--

Responsibility:
 National Institute of Anthropology and History INAH

Management Unit World Heritage
 XVI Century Monasteries INAH Morelos - Puebla



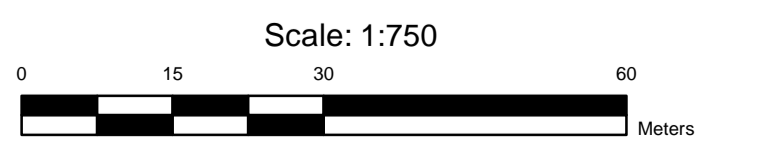
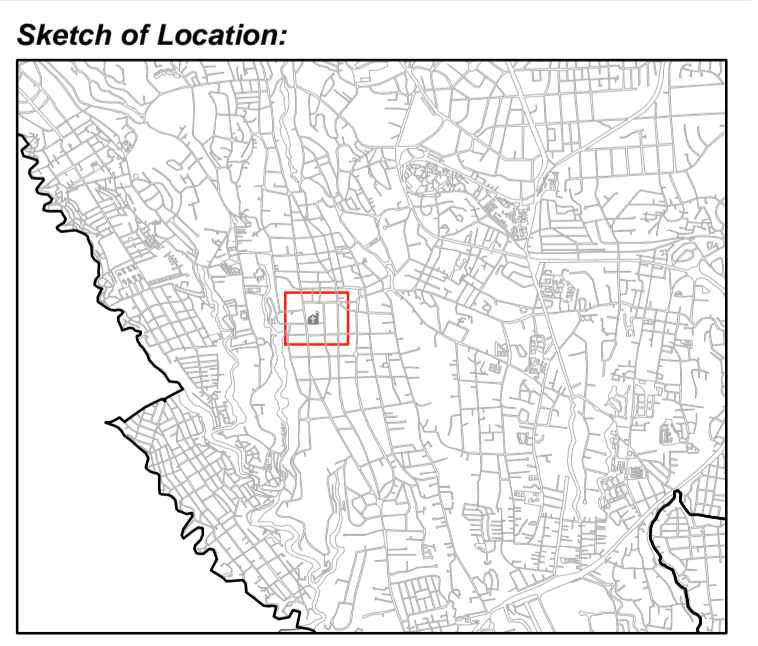
Managers: Rest. Frida Iztel Mateos González Arq. Teresita de Jesús Miravete Barrios	Plane provide by: INAH MORELOS - PUEBLA
Planned and drew: Section of Historic Monuments	Date: September 2012


Source:
 National Institute of Statistics and Geography

Geographic Coordinate System:
 Datum : D_ITRF_1992
 Spheroid : GRS_1980
 Geographic Projection

Symbology

- Property
- Buffer





Nomination
 The earliest 16th century monasteries
 on the slopes of Popocatepetl
 Mexico

Identification Serial Real
 Cultural value criteria (ii) and (iv) (1994)

Boundary of the inscribed components
 Hueyapan, Morelos
 Centre Point Coordinates N 18° 53' 4.977" W 98° 41' 23.285"
 (Cloister of the Convent)
 Boundaries of the World Heritage property 0.91 ha.
 Buffer zone of the World Heritage property 0.5 ha.

Map Hueyapan Location Cartography 2003	Number map Serial ID 702-003
---	---------------------------------

Responsibility :
National Institute of Anthropology and History
 INAH

Management Unit World Heritage
 XVI Century Monasteries
 INAH Morelos - Puebla

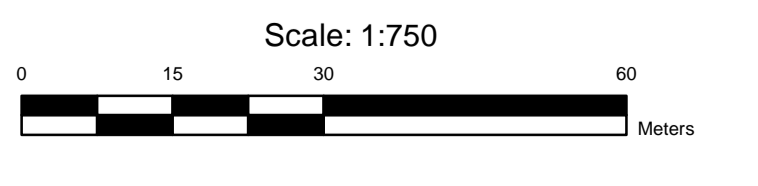
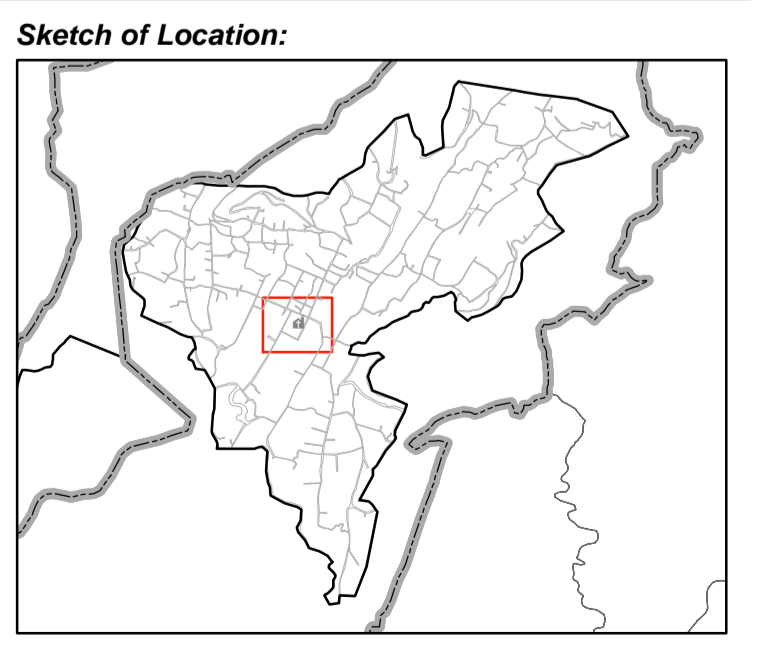



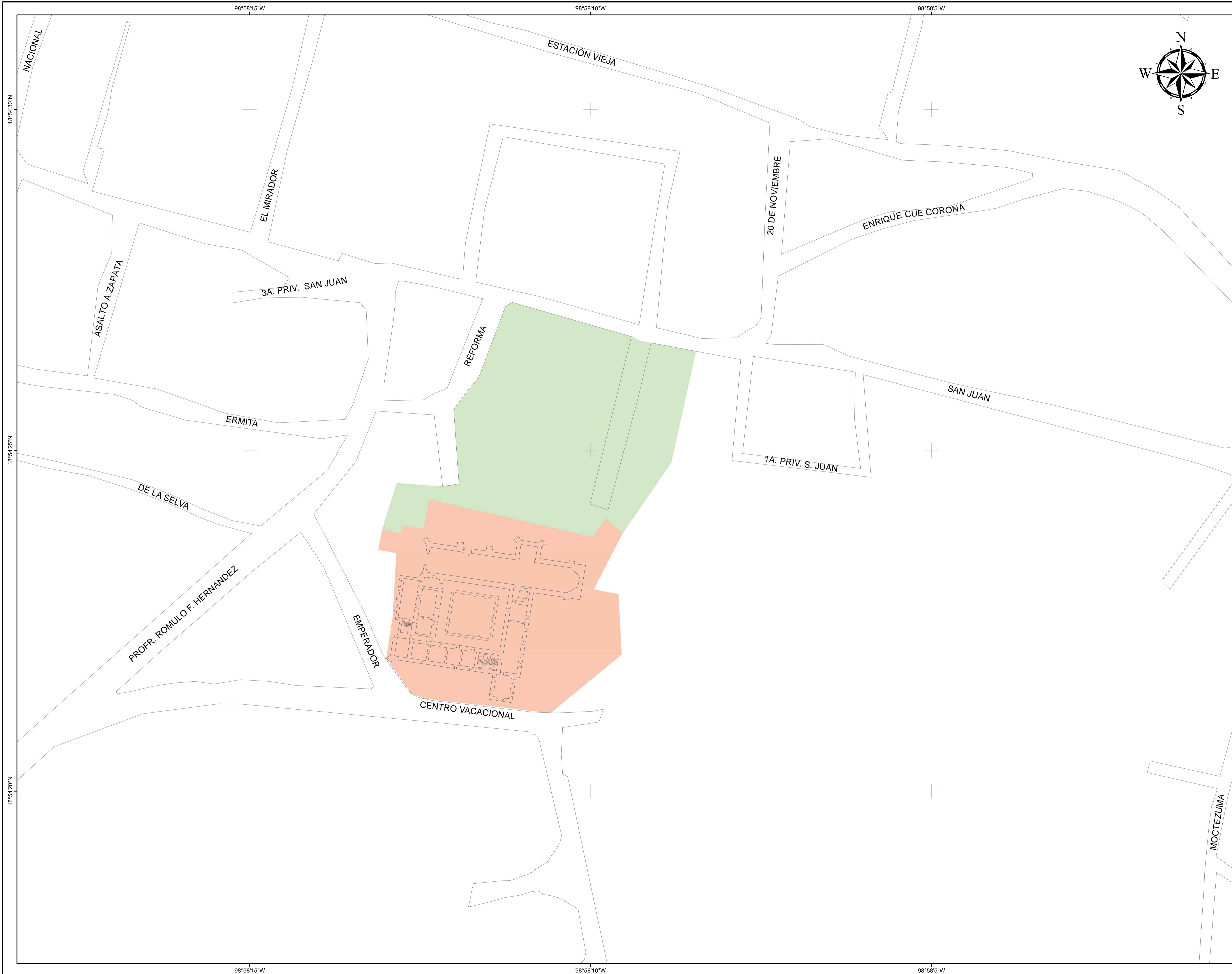
Managers : Rest. Frida Iztel Mateos González Arq. Teresita de Jesús Miravete Barrios	Plane provide by : INAH MORELOS - PUEBLA
Planned and drew: Section of Historic Monuments	Date : September 2012

Source :
 National Institute of Statistics and Geography

Geographic Coordinate System :
 Datum : D_ITRF_1992
 Spheroid : GRS_1980
 Geographic Projection

Simbology
 Property
 Buffer





Nomination
The earliest 16th century monasteries on the slopes of Popocatepetl Mexico

Identification Serial Real
 Cultural value criteria (ii) and (iv) (1994)

Boundary of the inscribed components
 Oaxtepec, Morelos
 Centre Point Coordinates N 18° 54' 22.420" W 98° 58' 11.760"
 (Cloister of the Convent)
 Boundaries of the World Heritage property 0.99 ha.
 Buffer zone of the World Heritage property 1.14 ha.

Map Oaxtepec Location Cartography 2003	Number map Serial ID 702-004
--	---

Responsibility:
National Institute of Anthropology and History
 INAH

Management Unit World Heritage
XVI Century Monasteries
INAH Morelos - Puebla



Managers: Rest. Frida Iztel Mateos González Arq. Teresita de Jesús Miravete Barrios	Plane provide by: INAH MORELOS - PUEBLA
--	---

Planned and drew:	Date: September 2012
--------------------------	--------------------------------

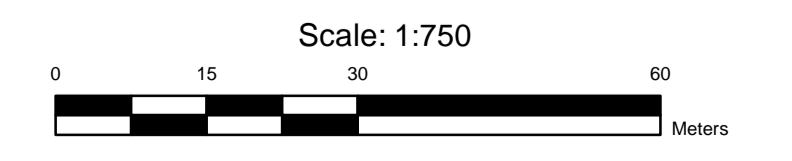
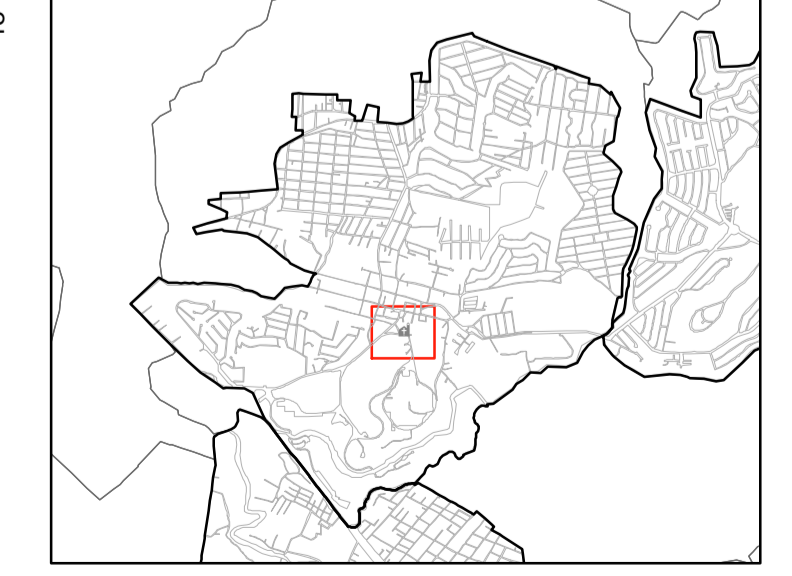
Source:
 National Institute of Statistics and Geography

Geographic Coordinate System:
 Datum : D_ITRF_1992
 Spheroid : GRS_1980
 Geographic Projection


Simbology

- Property
- Buffer

Sketch of Location:



98°46'20"W



Nomination
The earliest 16th century monasteries on the slopes of Popocatepetl Mexico

Identification Serial Real
Cultural value criteria (ii) and (iv) (1994)

Boundary of the inscribed components
Ocuituco, Morelos
Centre Point Coordinates N18° 52' 39.940" W 98° 46' 26.796"
(Cloister of the Convent)
Boundaries of the World Heritage property 0.62 ha.
Buffer zone of the World Heritage property 1.28 ha.

Map Ocuituco Location Cartography 2003	Number map Serial ID 702-005
--	--

Responsibility :
National Institute of Anthropology and History
INAH

Management Unit World Heritage
XVI Century Monasteries
INAH Morelos - Puebla

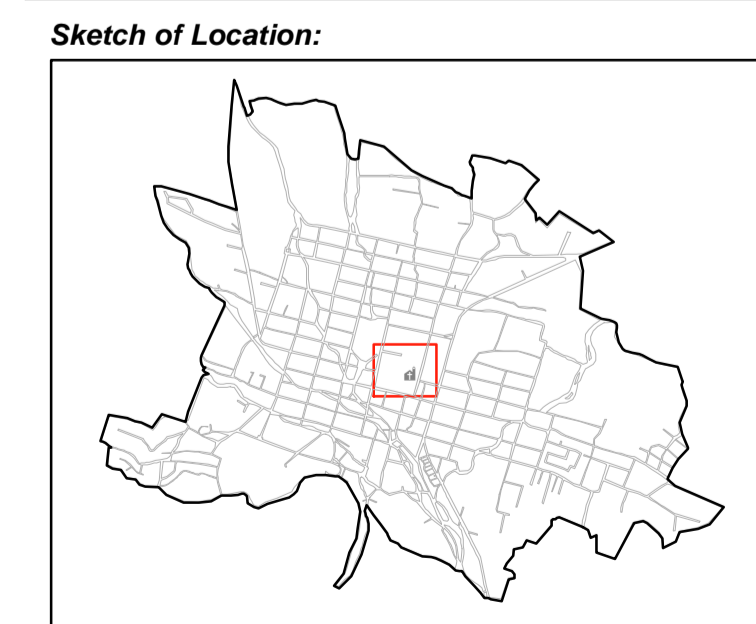


Managers : Rest. Frida Iztel Mateos González Arq. Teresita de Jesús Miravete Barrios	Plane provide by : INAH MORELOS - PUEBLA
Planned and drew : Section of Historic Monuments	Date : September 2012

Source :
National Institute of Statistics and Geography

Geographic Coordinate System :
Datum : D_ITRF_1992
Spheroid : GRS_1980
Geographic Projection

Simbology
 Property
 Buffer



Scale: 1:750

98°46'20"W

18°52'40"N

18°52'40"N





Nomination
 The earliest 16th century monasteries on the slopes of Popocatepetl Mexico

Identification Serial Real
 Cultural value criteria (ii) and (iv) (1994)

Boundary of the inscribed components
 Tepoztlán, Morelos
 Centre Point Coordinates N18° 59' 9.420" W 99° 5' 57.306" (Cloister of the Convent)
 Boundaries of the World Heritage property 1.42 ha.
 Buffer zone of the World Heritage property 1.31 ha.

Map Tepoztlán Location Cartography 2003	Number map Serial ID 702-006
--	--

Responsibility :
National Institute of Anthropology and History
 INAH

Management Unit World Heritage
 XVI Century Monasteries
 INAH Morelos - Puebla



Managers : Rest. Frida Iztel Mateos González Arq. Teresita de Jesús Miravete Barrios	Plane provide by : INAH MORELOS - PUEBLA
Planned and drew : Section of Historic Monuments	Date : September 2012

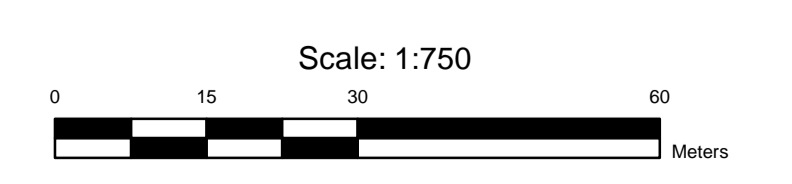
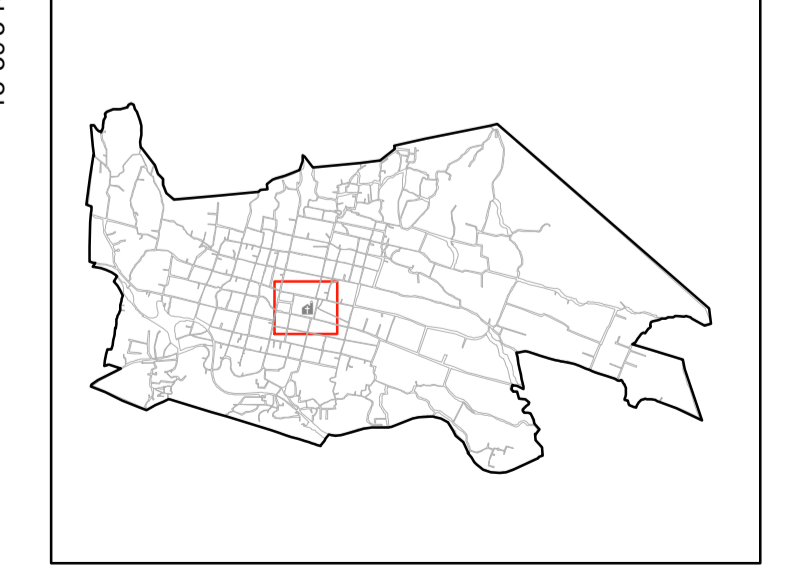
Source :
 National Institute of Statistics and Geography
 INEGI

Geographic Coordinate System :
 Datum : D_ITRF_1992
 Spheroid : GRS_1980
 Geographic Projection

Simbology

- Property
- Buffer

Sketch of Location:





Nomination
 The earliest 16th century monasteries
 on the slopes of Popocatepetl
 Mexico

Identification Serial Real
 Cultural value criteria (ii) and (iv) (1994)

Boundary of the inscribed components
 Tetela del Volcán, Morelos
 Centre Point Coordinates N 18° 53' 34.202" W 98° 43' 47.652"
 (Cloister of the Convent)
 Boundaries of the World Heritage property 1.19 ha.
 Buffer zone of the World Heritage property 2.89 ha.

Map Tetela del Volcán Location Cartography 2003	Number map Serial ID 702-007
--	--

Responsibility :
National Institute of Anthropology and History
 INAH

Management Unit World Heritage
 XVI Century Monasteries
 INAH Morelos - Puebla



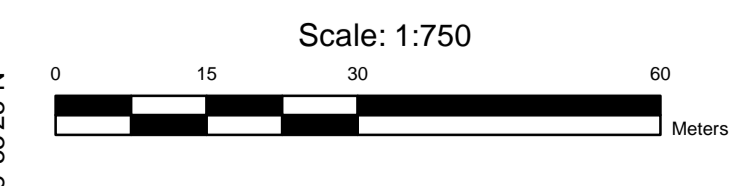
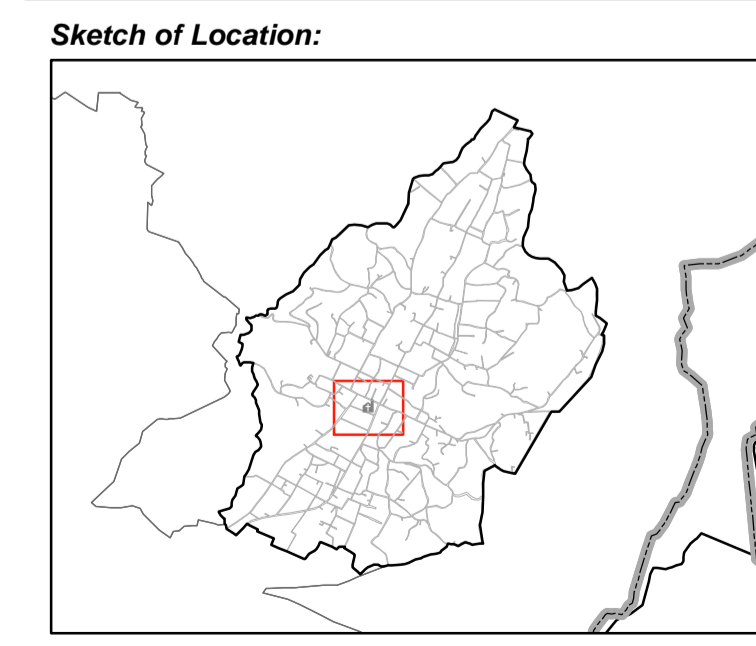
Managers : Rest. Frida Iztel Mateos González Arq. Teresita de Jesús Miravete Barrios	Plane provide by : INAH MORELOS - PUEBLA
Planned and drew: Section of Historic Monuments	Date : September 2012


Source :
 National Institute of Statistics and Geography

Geographic Coordinate System :
 Datum : D_ITRF_1992
 Spheroid : GRS_1980
 Geographic Projection

Simbology

	Property
	Buffer





Nomination
 The earliest 16th century monasteries on the slopes of Popocatepetl
 Mexico

Identification Serial Real
 Cultural value criteria (ii) and (iv) (1994)

Boundary of the inscribed components
 Tlayacapan, Morelos
 Centre Point Coordinates N 18° 57' 22.500" W 98° 58' 53.920"
 (Cloister of the Convent)
 Boundaries of the World Heritage property 0.62 ha.
 Buffer zone of the World Heritage property 1.36 ha.

Map Tlayacapan Location Cartography 2003	Number map Serial ID 702-008
---	---------------------------------

Responsibility:
National Institute of Anthropology and History
 INAH

Management Unit World Heritage
 XVI Century Monasteries
 INAH Morelos - Puebla



Managers: Rest. Frida Iztel Mateos González Arq. Teresita de Jesús Miravete Barrios	Plane provide by: INAH MORELOS - PUEBLA
Planned and drew: Section of Historic Monuments	Date: September 2012

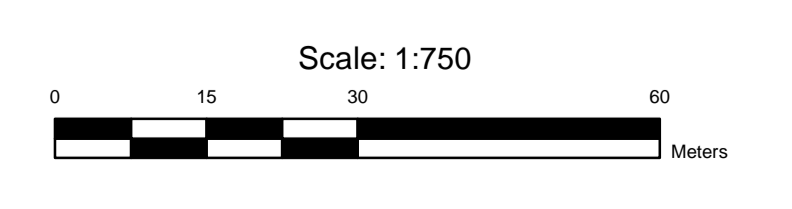
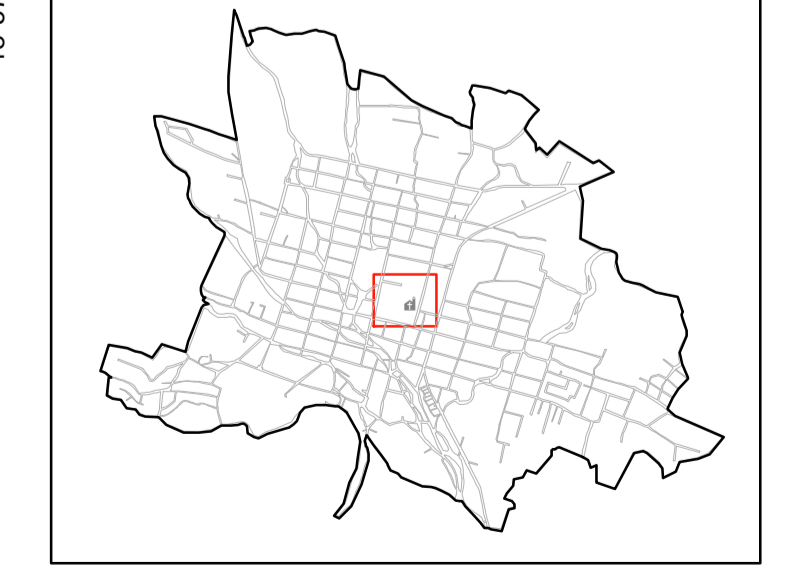
Source:
 National Institute of Statistics and Geography


Geographic Coordinate System:
 Datum : D_ITRF_1992
 Spheroid : GRS_1980
 Geographic Projection

Simbology

- Property
- Buffer

Sketch of Location:





Nomination
 The earliest 16th century monasteries
 on the slopes of Popocatepetl
 Mexico

Identification Serial Real
 Cultural value criteria (ii) and (iv) (1994)

Boundary of the inscribed components
 Totolapan, Morelos
 Centre Point Coordinates N 18° 59' 14.207" W 98° 55' 10.696"
 (Cloister of the Convent)
 Boundaries of the World Heritage property 3.61 ha.
 Buffer zone of the World Heritage property 1.23 ha.

Map Totolapan Location Cartography 2003	Number map Serial ID 702-009
--	---------------------------------

Responsibility :
National Institute of Anthropology and History
 INAH

Management Unit World Heritage
 XVI Century Monasteries
 INAH Morelos - Puebla



Managers : Rest. Frida Iztel Mateos González Arq. Teresita de Jesús Miravete Barrios	Plane provide by : INAH MORELOS - PUEBLA
Planned and drew : Section of Historic Monuments	Date : September 2012

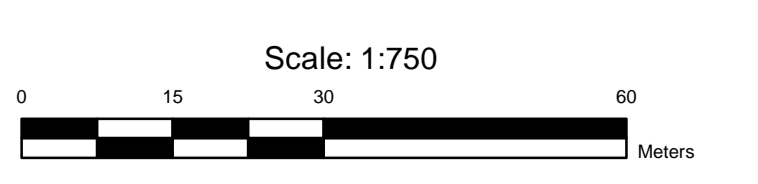
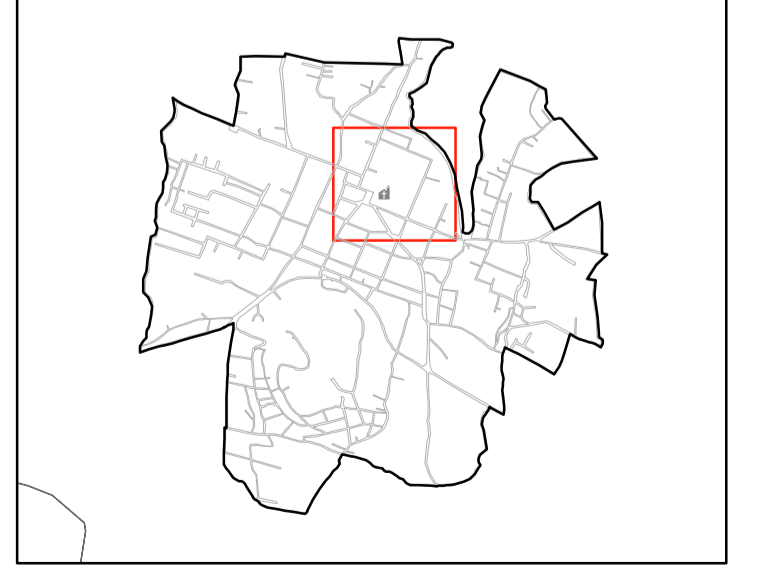
Source :
 National Institute of Statistics and Geography
 INEGI

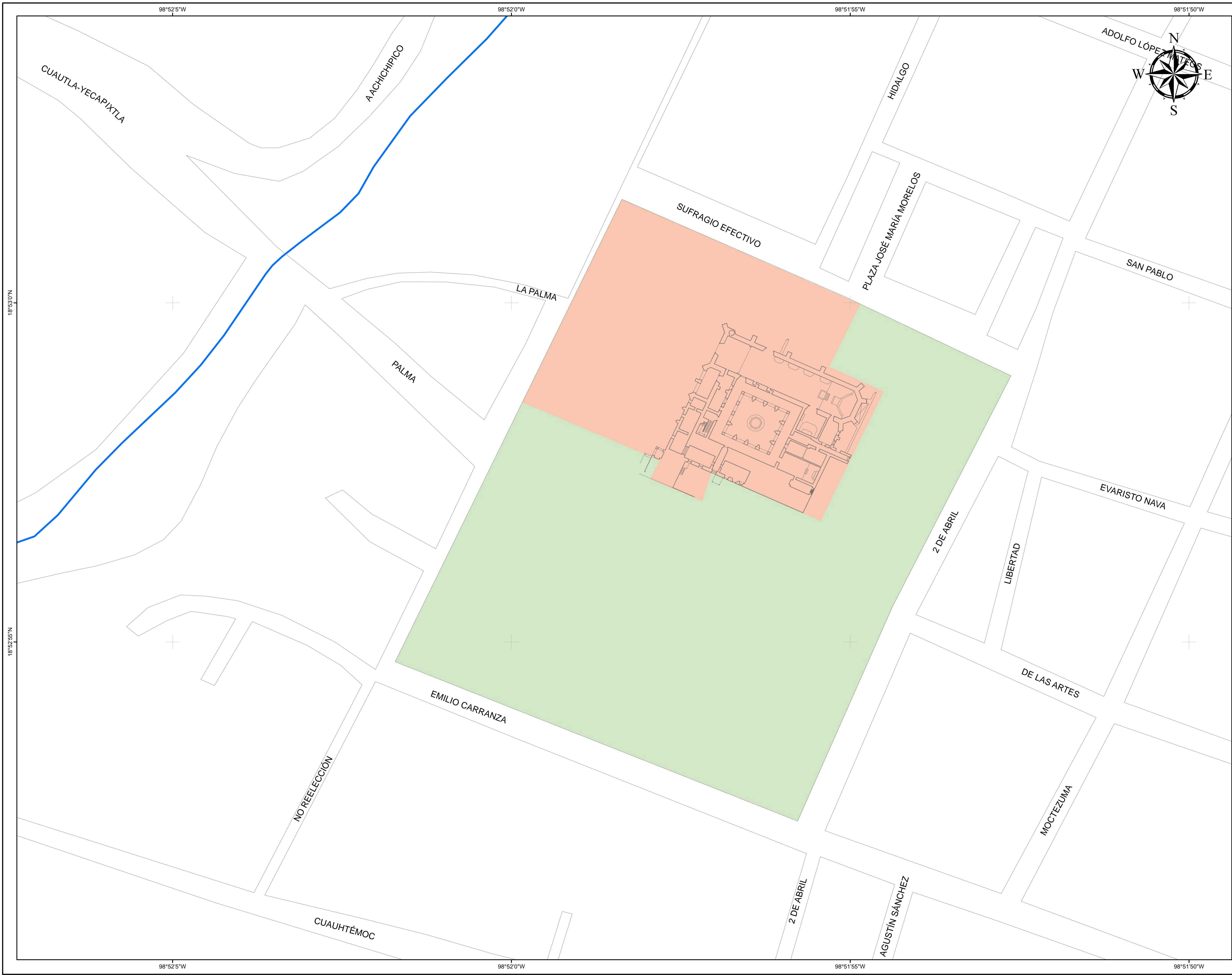
Geographic Coordinate System :
 Datum : D_ITRF_1992
 Spheroid : GRS_1980
 Geographic Projection

Simbology

- Property
- Buffer

Sketch of Location:





Nomination
 The earliest 16th century monasteries
 on the slopes of Popocatepetl
 Mexico

Identification Serial Real
 Cultural value criteria (ii) and (iv) (1994)

Boundary of the inscribed components
 Yecapixtla, Morelos
 Centre Point Coordinates N 18° 52' 58.229" W 98° 51' 56.394"
 (Cloister of the Convent)
 Boundaries of the World Heritage property 1.2 ha.
 Buffer zone of the World Heritage property 3.13 ha.

Map Yecapixtla Location Cartography 2003	Number map Serial ID 702-010
---	---------------------------------

Responsibility :
National Institute of Anthropology and History
 INAH

Management Unit World Heritage
 XVI Century Monasteries
 INAH Morelos - Puebla



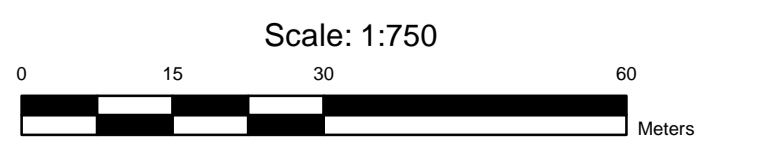
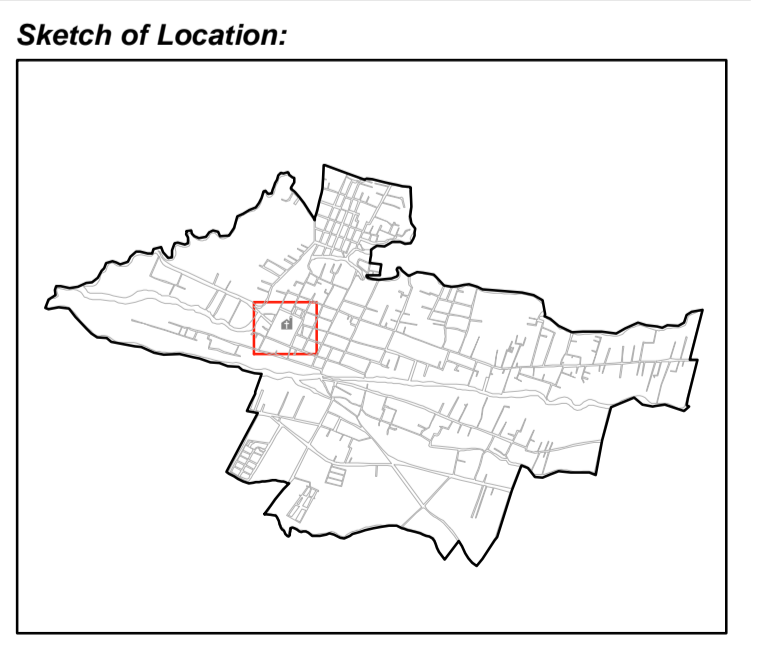
Managers : Rest. Frida Iztel Mateos González Arq. Teresita de Jesús Miravete Barrios	Plane provide by : INAH MORELOS - PUEBLA
Planned and draw : Section of Historic Monuments	Date : September 2012

Source :
 National Institute of Statistics and Geography

Geographic Coordinate System :
 Datum : D_ITRF_1992
 Spheroid : GRS_1980
 Geographic Projection

Simbology

	Property
	Buffer





Nomination
 The earliest 16th century monasteries
 on the slopes of Popocatepetl
 Mexico

Identification Serial Real
 Cultural value criteria (ii) and (iv) (1994)

Boundary of the inscribed components
 Zacualpan de Amilpas, Morelos
 Centre Point Coordinates N 18° 47' 1.440" W 98° 45' 56.792"
 (Cloister of the Convent)
 Boundaries of the World Heritage property 1.94 ha.
 Buffer zone of the World Heritage property 0.24 ha.

Map Zacualpan de Amilpas Location Cartography 2003	Number map Serial ID 702-011
--	--

Responsibility :
National Institute of Anthropology and History
 INAH

Management Unit World Heritage
 XVI Century Monasteries
 INAH Morelos - Puebla



Managers : Rest. Frida Iztel Mateos González Arq. Teresita de Jesús Miravete Barrios	Plane provide by : INAH MORELOS - PUEBLA
Planned and drew:	Date : September 2012

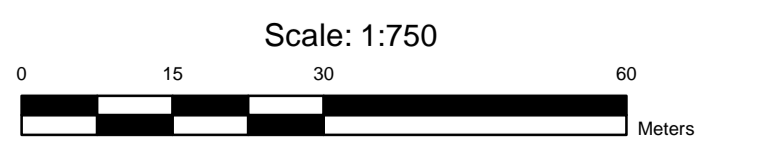
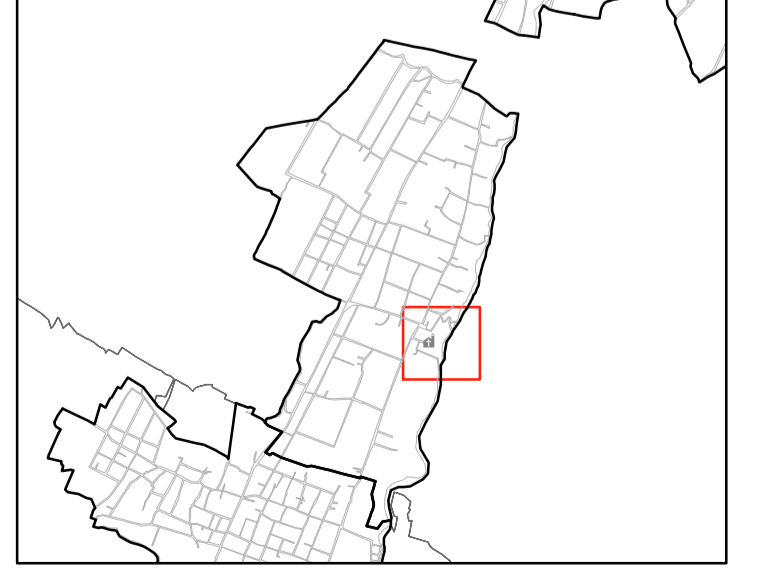
Source :
 National Institute of Statistics and Geography


Geographic Coordinate System :
 Datum : D_ITRF_1992
 Spheroid : GRS_1980
 Geographic Projection

Simbology

- Property
- Buffer

Sketch of Location:





Nomination
 The earliest 16th century monasteries on the slopes of Popocatepetl
 Mexico

Identification Serial Real
 Cultural value criteria (ii) and (iv) (1994)

Boundary of the inscribed components
 Calpan, Puebla
 Centre Point Coordinates N 19° 6' 29.682" W 98° 27' 29.718"
 (Cloister of the Convent)
 Boundaries of the World Heritage property 1.51 ha.
 Buffer zone of the World Heritage property 0.75 ha.

Map Calpan Location Cartography 2003	Number map Serial ID 702-012
---	--

Responsibility :
National Institute of Anthropology and History
 INAH

Management Unit World Heritage
 XVI Century Monasteries
 INAH Morelos - Puebla



Managers :
 Arq. Teresita de Jesús Miravete Barrios
 Rest. Frida Itzel Mateos González

Planned and drew :
 Section of Historic Monuments

Date :
 September 2012

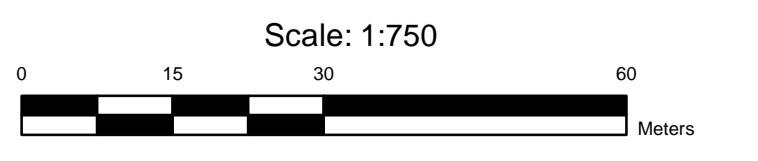
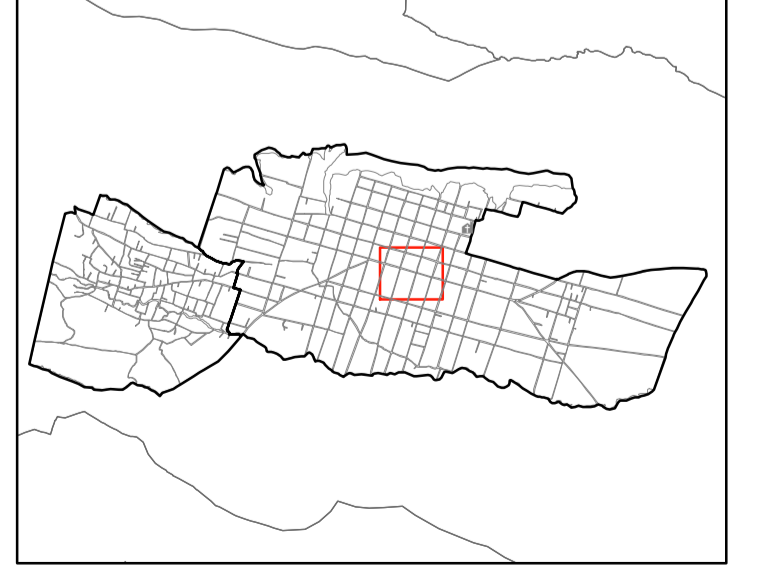
Source :
 National Institute of Statistics and Geography


Geographic Coordinate System :
 Datum : D_ITRF_1992
 Spheroid : GRS_1980
 Geographic Projection

Simbology

- Property
- Buffer

Sketch of Location:





Nomination
 The earliest 16th century monasteries on the slopes of Popocatepetl
 Mexico

Identification Serial Real
 Cultural value criteria (ii) and (iv) (1994)

Boundary of the inscribed components
 Huejotzingo, Puebla
 Centre Point Coordinates: N 19° 9' 30.998" W 98° 24' 16.246"
 (Cloister of the Convent)
 Boundaries of the World Heritage property: 3.65 ha.
 Buffer zone of the World Heritage property: 1.29 ha.

Map Huejotzingo Location Cartography 2003	Number map Serial ID 702-013
--	---------------------------------

Responsibility:
National Institute of Anthropology and History
 INAH

Management Unit World Heritage
 XVI Century Monasteries
 INAH Morelos - Puebla



Managers: Arq. Teresita de Jesús Miravete Barrios Rest. Frida Iztel Mateos González	Plane provide by: INAH MORELOS - PUEBLA
---	--

Planned and drew: Section of Historic Monuments	Date: September 2012
--	-------------------------

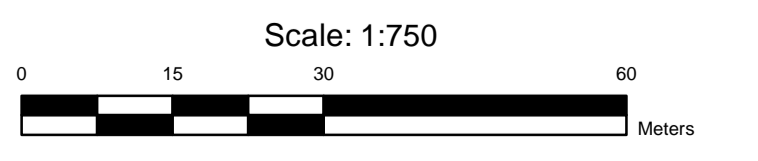
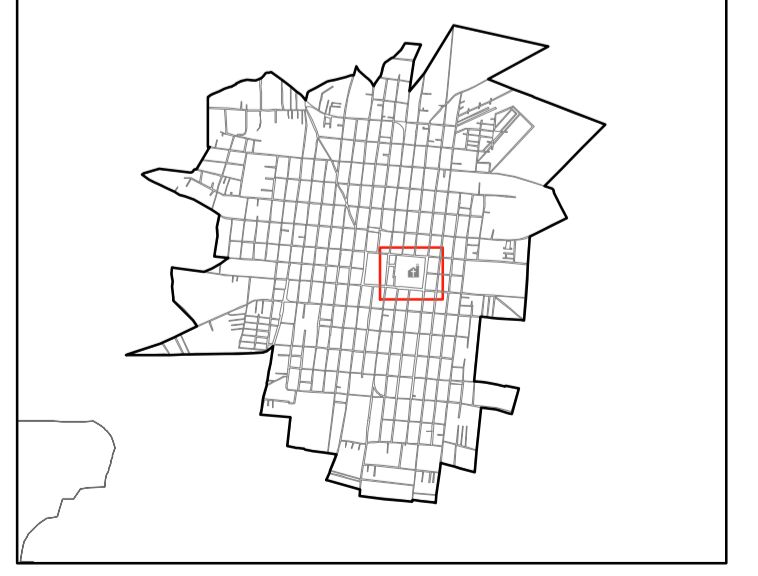
Source:
 National Institute of Statistics and Geography

Geographic Coordinate System:
 Datum: D_ITRF_1992
 Spheroid: GRS_1980
 Geographic Projection

Simbology

- Property
- Buffer

Sketch of Location:





Nomination
The earliest 16th century monasteries on the slopes of Popocatepetl Mexico

Identification Serial Real
 Cultural value criteria (ii) and (iv) (1994)

Boundary of the inscribed components
 Tochimilco, Puebla
 Centre Point Coordinates N 18° 53' 34.269" W 98° 34' 23.414" (Cloister of the Convent)
 Boundaries of the World Heritage property 1.1 ha.
 Buffer zone of the World Heritage property 2.4 ha.

Map Tochimilco Location Cartography 2003	Number map Serial ID 702-014
---	--

Responsibility :
National Institute of Anthropology and History INAH

Management Unit World Heritage XVI Century Monasteries INAH Morelos - Puebla



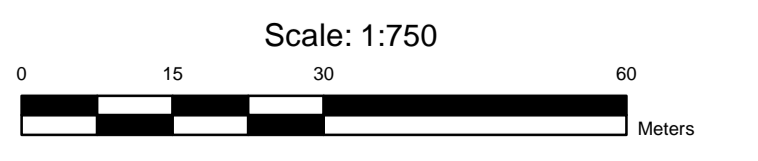
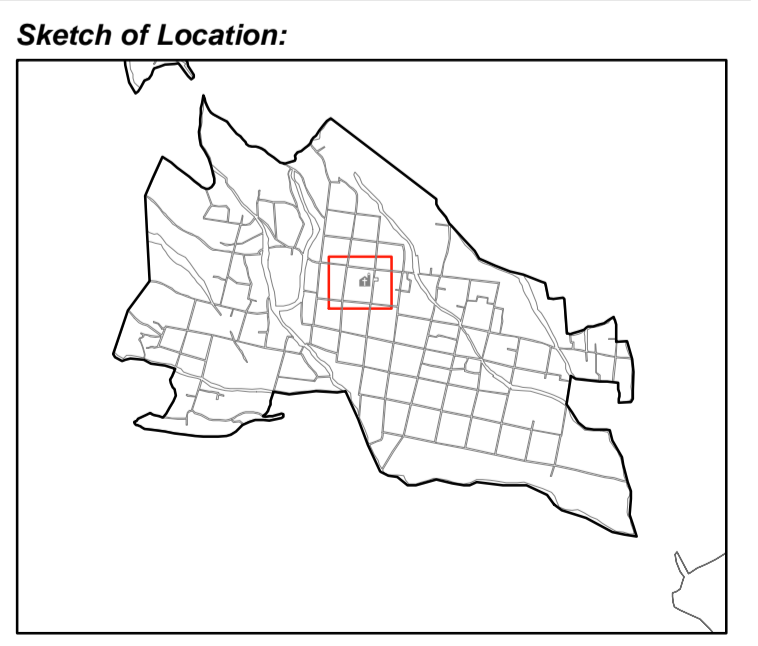
Managers : Arq. Teresita de Jesús Miravete Barrios Rest. Frida Iztel Mateos González	Plane provide by : INAH MORELOS - PUEBLA
Planned and drew : Section of Historic Monuments	Date : September 2012

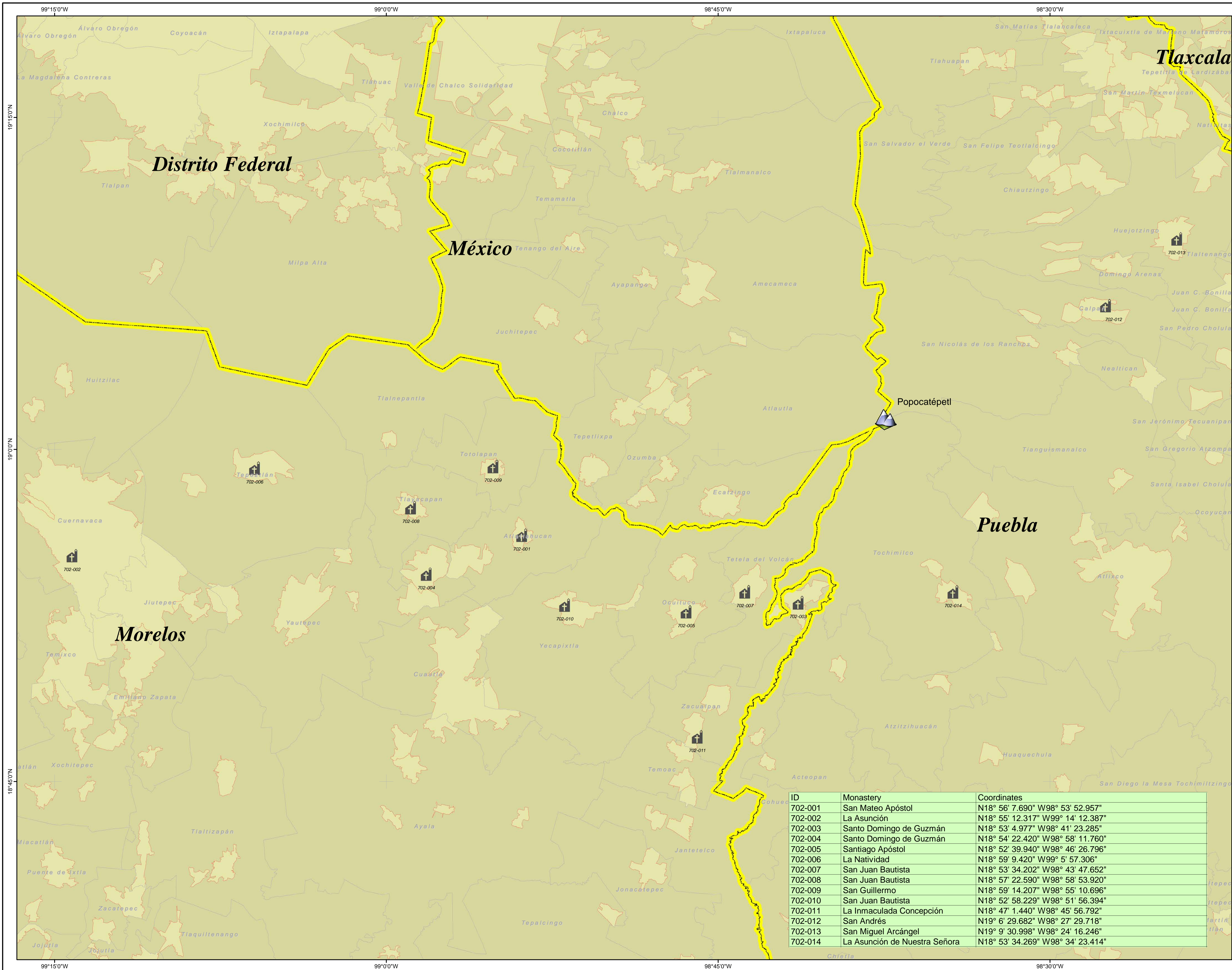
Source :
 National Institute of Statistics and Geography

Geographic Coordinate System :
 Datum : D_ITRF_1992
 Spheroid : GRS_1980
 Geographic Projection


Simbology

- Property
- Buffer





ID	Monastery	Coordinates
702-001	San Mateo Apóstol	N18° 56' 7.690" W98° 53' 52.957"
702-002	La Asunción	N18° 55' 12.317" W99° 14' 12.387"
702-003	Santo Domingo de Guzmán	N18° 53' 4.977" W98° 41' 23.285"
702-004	Santo Domingo de Guzmán	N18° 54' 22.420" W98° 58' 11.760"
702-005	Santiago Apóstol	N18° 52' 39.940" W98° 46' 26.796"
702-006	La Natividad	N18° 59' 9.420" W99° 5' 57.306"
702-007	San Juan Bautista	N18° 53' 34.202" W98° 43' 47.652"
702-008	San Juan Bautista	N18° 57' 22.590" W98° 58' 53.920"
702-009	San Guillermo	N18° 59' 14.207" W98° 55' 10.696"
702-010	San Juan Bautista	N18° 52' 58.229" W98° 51' 56.394"
702-011	La Inmaculada Concepción	N18° 47' 1.440" W98° 45' 56.792"
702-012	San Andrés	N19° 6' 29.682" W98° 27' 29.718"
702-013	San Miguel Arcángel	N19° 9' 30.998" W98° 24' 16.246"
702-014	La Asunción de Nuestra Señora	N18° 53' 34.269" W98° 34' 23.414"



Nomination
The earliest 16th century monasteries on the slopes of Popocatepetl Mexico

Identification Serial Real
Cultural value criteria (ii) and (iv) (1994)

Map General Location of the Monasteries Cartography	Number map Serial ID 702
--	------------------------------------

Responsibility:
National Institute of Anthropology and History
INAH

Management Unit World Heritage
XVI Century Monasteries
INAH Morelos - Puebla



Managers: Rest. Frida Itzel Mateos González Arq. Teresita de Jesús Miravete Barrios	Plane provide by: National Institute of Statistics and Geography INEGI
Planned and draw: Julio César López Luna	Date: September 2012

Source:
National Institute of Statistics and Geography
INEGI

Geographic Coordinate System:
Datum : D_ITRF_1992
Spheroid : GRS_1980
Geographic Projection

Simbology

- Popocatepetl
- Monasteries (Serial ID)
- State Limit



Scale: 1:137,845