








-  Nominated zone
-  Buffer zone boundary
-  Protected spaces within the urban perimeter Planning Charter of the Municipal Master Plan (PCMP)
-  Cultural space of the Fort of Graça (altitude: 350m) (PCMP)
-  Protection and Recovery Plan for the Historic Zone of Elvas (PCMP)
-  National Ecological Reserve
-  National Agricultural Reserve

Fig. 1.e-4A- Fortifications of Elvas.
 Nominated zone, buffer zone boundary and existing protection zones