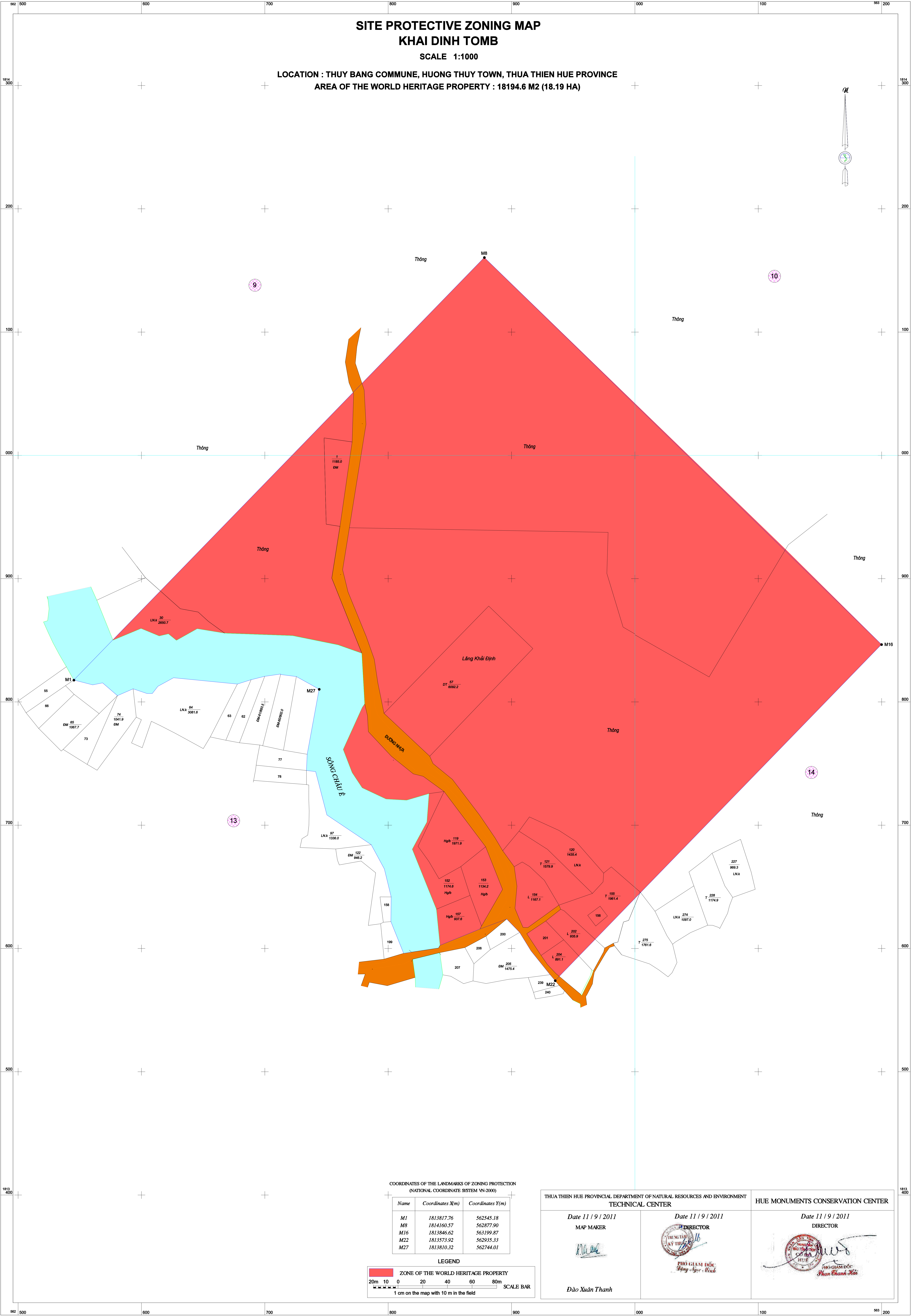
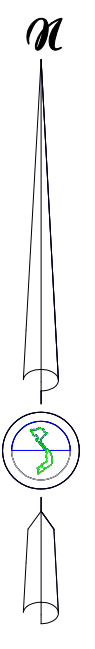


SITE PROTECTIVE ZONING MAP KHAİ DINH TOMB

SCALE 1:1000

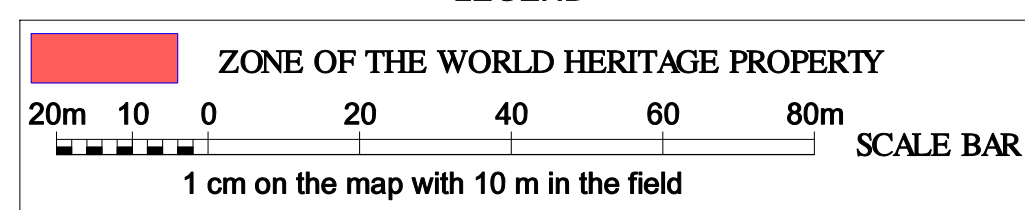
LOCATION : THUY BANG COMMUNE, HUONG THUY TOWN, THUA THIEN HUE PROVINCE
AREA OF THE WORLD HERITAGE PROPERTY : 18194.6 M2 (18.19 HA)



COORDINATES OF THE LANDMARKS OF ZONING PROTECTION
(NATIONAL COORDINATE SYSTEM VN-2000)

Name	Coordinates X(m)	Coordinates Y(m)
M1	1813817.76	562545.18
M8	1814160.57	562877.90
M16	1813846.62	563199.87
M22	1813573.92	562935.33
M27	1813810.32	562744.01

LEGEND



THUA THIEN HUE PROVINCIAL DEPARTMENT OF NATURAL RESOURCES AND ENVIRONMENT
TECHNICAL CENTER

Date 11 / 9 / 2011
MAP MAKER

(Signature)

Đào Xuân Thanh

Date 11 / 9 / 2011
DIRECTOR

(Signature)
PHÓ GIÁM ĐỐC
Đông Ngọc Hùng

HUE MONUMENTS CONSERVATION CENTER

Date 11 / 9 / 2011
DIRECTOR

(Signature)
PHÓ GIÁM ĐỐC
Phan Thanh Hải