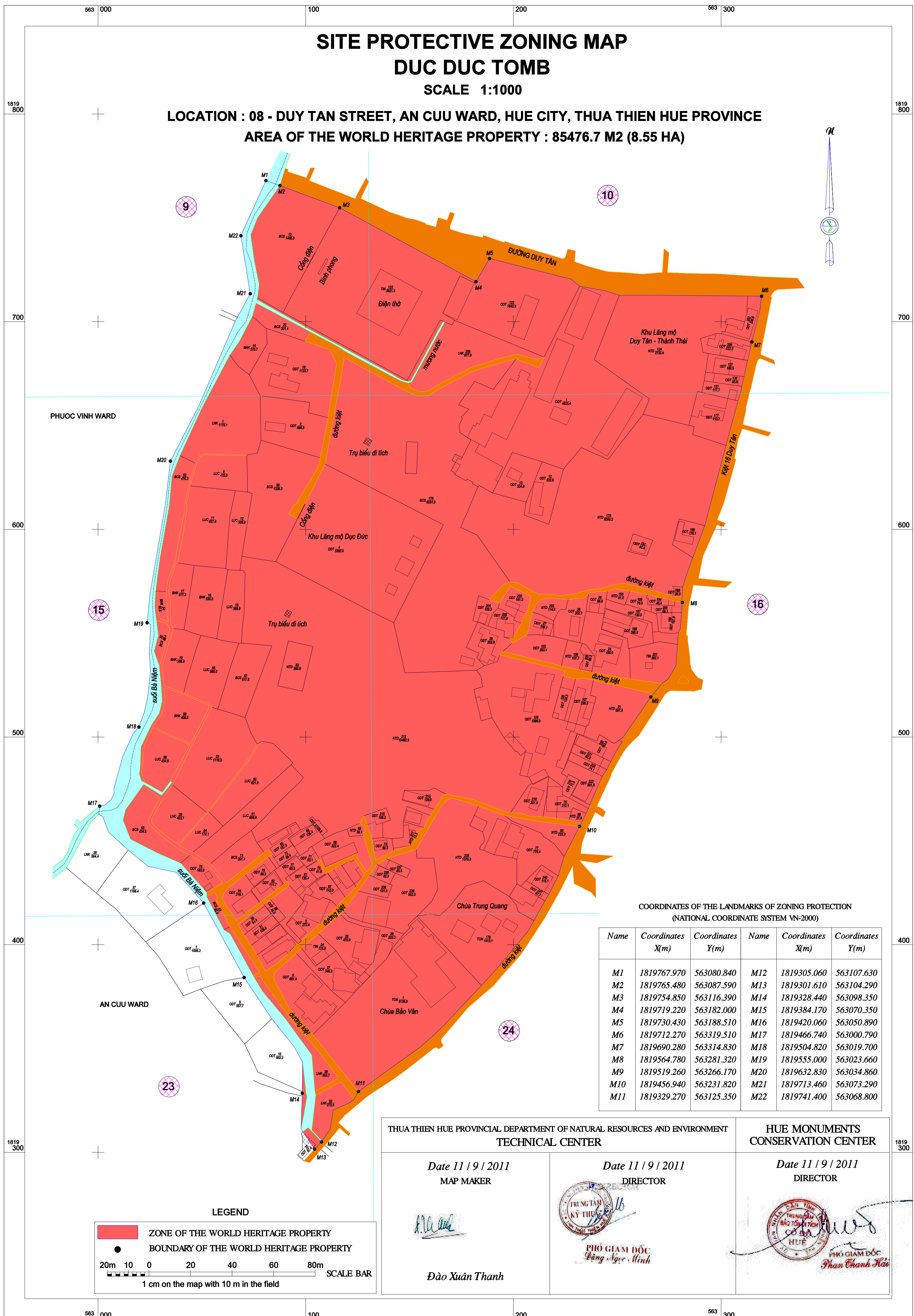


# SITE PROTECTIVE ZONING MAP DUC DUC TOMB SCALE 1:1000

**LOCATION : 08 - DUY TAN STREET, AN CUU WARD, HUE CITY, THUA THIEN HUE PROVINCE**  
**AREA OF THE WORLD HERITAGE PROPERTY : 85476.7 M2 (8.55 HA)**



COORDINATES OF THE LANDMARKS OF ZONING PROTECTION  
(NATIONAL COORDINATE SYSTEM VN-2000)




Name	Coordinates X(m)	Coordinates Y(m)	Name	Coordinates X(m)	Coordinates Y(m)
M1	1819767.970	563080.840	M12	1819305.060	563107.630
M2	1819765.480	563087.590	M13	1819301.610	563104.290
M3	1819754.850	563116.390	M14	1819328.440	563098.350
M4	1819719.220	563182.000	M15	1819384.170	563070.350
M5	1819730.430	563188.510	M16	1819420.060	563050.890
M6	1819712.270	563319.510	M17	1819466.740	563000.790
M7	1819690.280	563314.830	M18	1819504.820	563019.700
M8	1819564.780	563281.320	M19	1819555.000	563023.660
M9	1819519.260	563266.170	M20	1819632.830	563034.860
M10	1819456.940	563231.820	M21	1819713.460	563073.290
M11	1819329.270	563125.350	M22	1819741.400	563068.800

**LEGEND**

ZONE OF THE WORLD HERITAGE PROPERTY  
 BOUNDARY OF THE WORLD HERITAGE PROPERTY

20m   
  10   
  0   
  20   
  40   
  60   
  80m

1 cm on the map with 10 m in the field      **SCALE BAR**

THUA THIEN HUE PROVINCIAL DEPARTMENT OF NATURAL RESOURCES AND ENVIRONMENT <b>TECHNICAL CENTER</b>		HUE MONUMENTS <b>CONSERVATION CENTER</b>	
Date 11 / 9 / 2011 MAP MAKER	Date 11 / 9 / 2011 DIRECTOR	Date 11 / 9 / 2011 DIRECTOR	
			
Đào Xuân Thanh	PHÓ GIÁM ĐỐC Đặng Ngọc Anh	PHÓ GIÁM ĐỐC Phan Chánh Hải	