

130°45'E

131°E

131°15'E

25°S

25°15'S

25°30'S

130°45'E







131°E

131°15'E

Uluru - Kata Tjuta National Park

Inscribed on the World Heritage List for its natural values in 1987, inscribed as a cultural landscape in 1994

Legend

-  World Heritage Area Boundary
-  National Park
-  Rock Outcrops
-  Intermittent/Dry Lake
-  Watercourse (mainly dry)
-  Sand Ridges



Map produced by:
 Environment Research and Information Branch
 Data Sources : World Heritage Areas
 © Commonwealth of Australia,
 Roads, Lake, National Park, Watercourse, Relief.
 © PSMA 2012 Australia Limited.
 Projection : Geographics
 Datum : Geocentric Datum of Australia 1994
 Date : January 2012



United Nations
 Educational, Scientific and
 Cultural Organization

World
 Heritage



Australian Government

Department of Sustainability, Environment,
Water, Population and Communities

