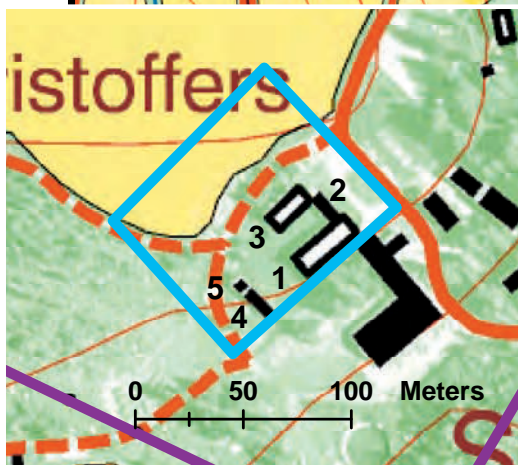


Map showing the province of Hälsingland and the nominated properties



© Bakgrundskartor Lantmäteriet, dnr 106-2004/188

- | | | | |
|---------------|-------------|--------------|----------------|
| 1. Kristofers | 3. Pallars | 5. Bortom åa | 7. Erik-Anders |
| 2. Gästgivars | 4. Jon-Lars | 6. Bommars | |



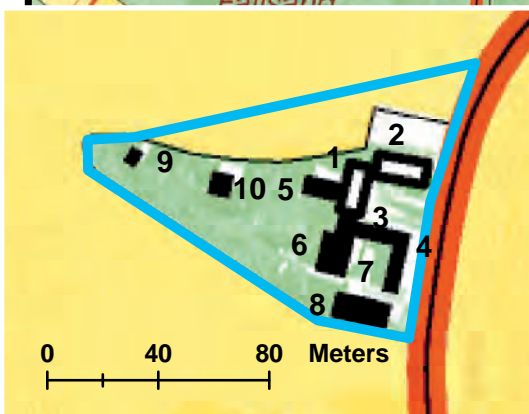
1. Kristoffers

1. Residential dwelling with associated cowshed
2. Gatehouse
3. Festivities house
4. Storage building
5. Wooden storehouse

— Bufferzone — Boundary of the nominated property



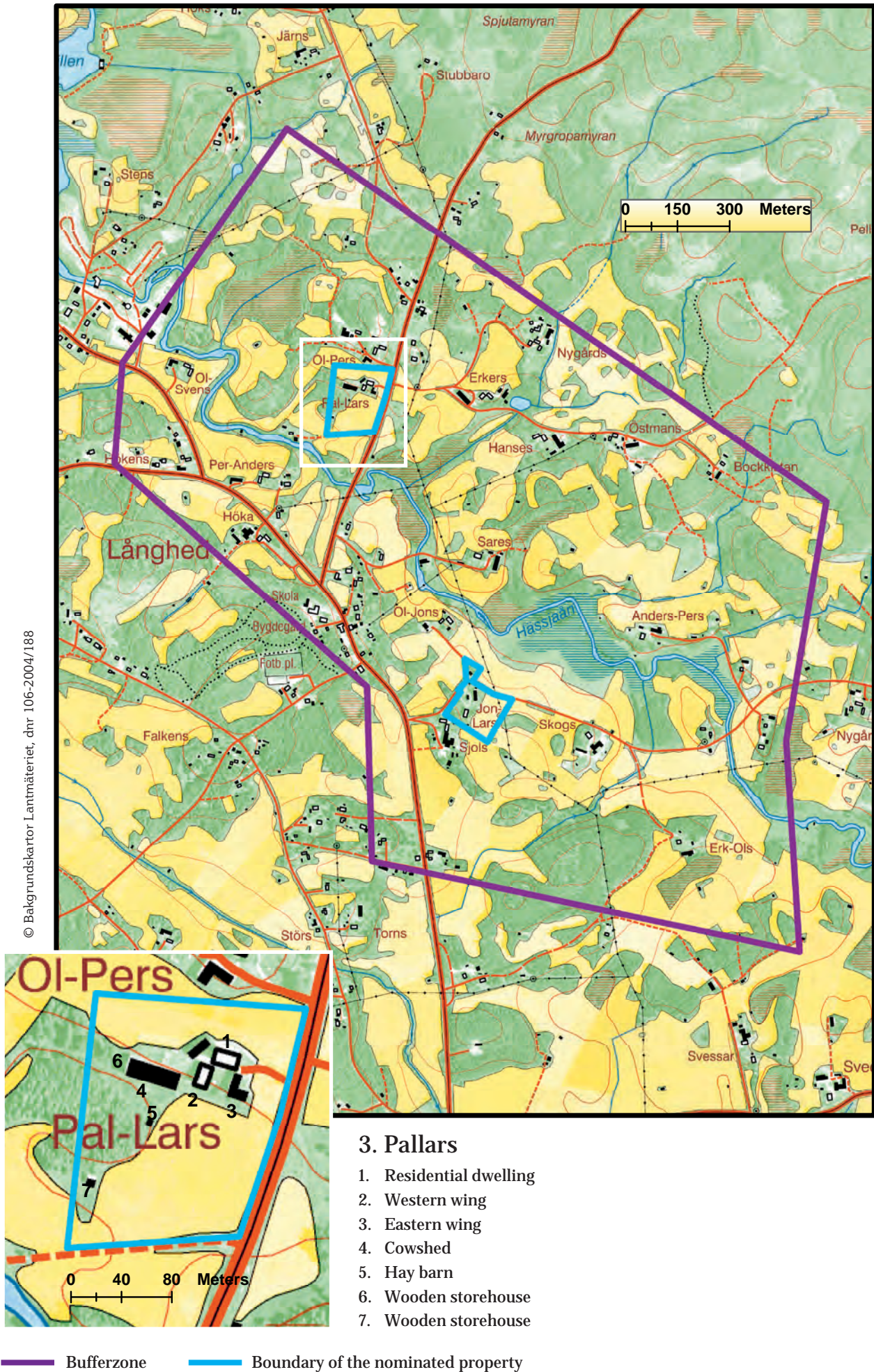
© Bakgrundskartor Lantmäteriet, dnr 106-2004/188

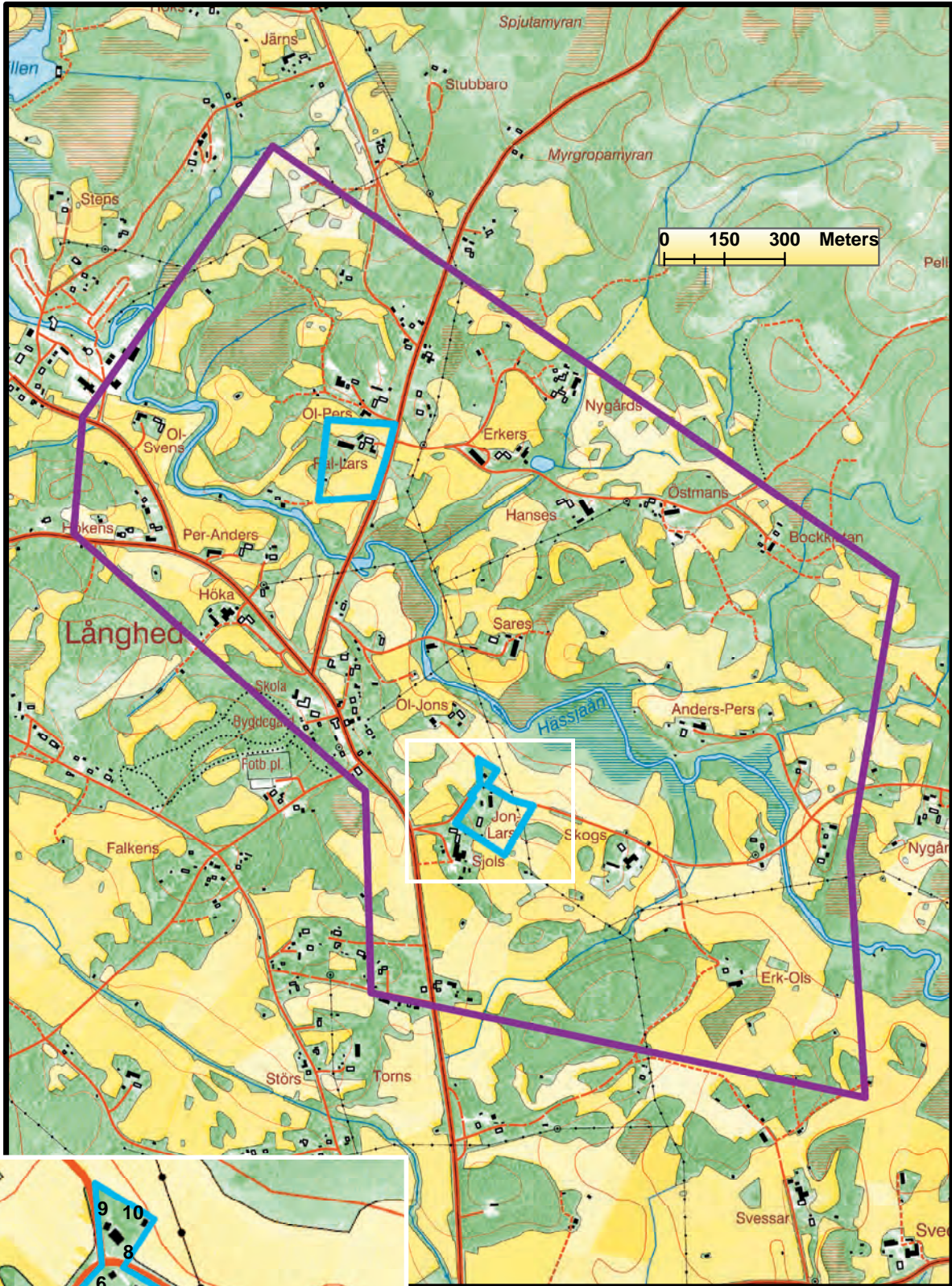


2. Gästgivar

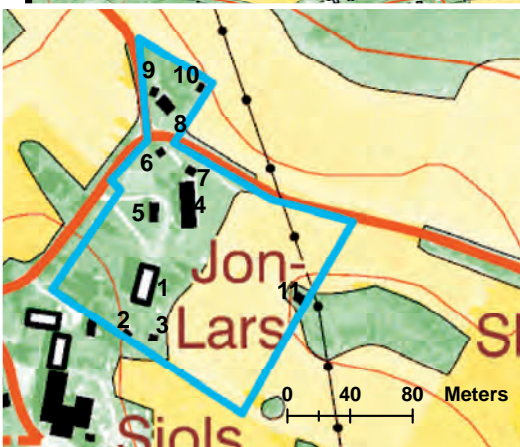
- | | |
|-----------------------------|------------------------|
| 1. Residential dwelling | 6. Cowshed with bakery |
| 2. Festivities house | 7. Sheephouse, etc. |
| 3. Maid's quarters building | 8. Barn |
| 4. Stable | 9. Wooden storehouse |
| 5. Woodshed, etc. | 10. Flax drying barn |

— Bufferzone — Boundary of the nominated property





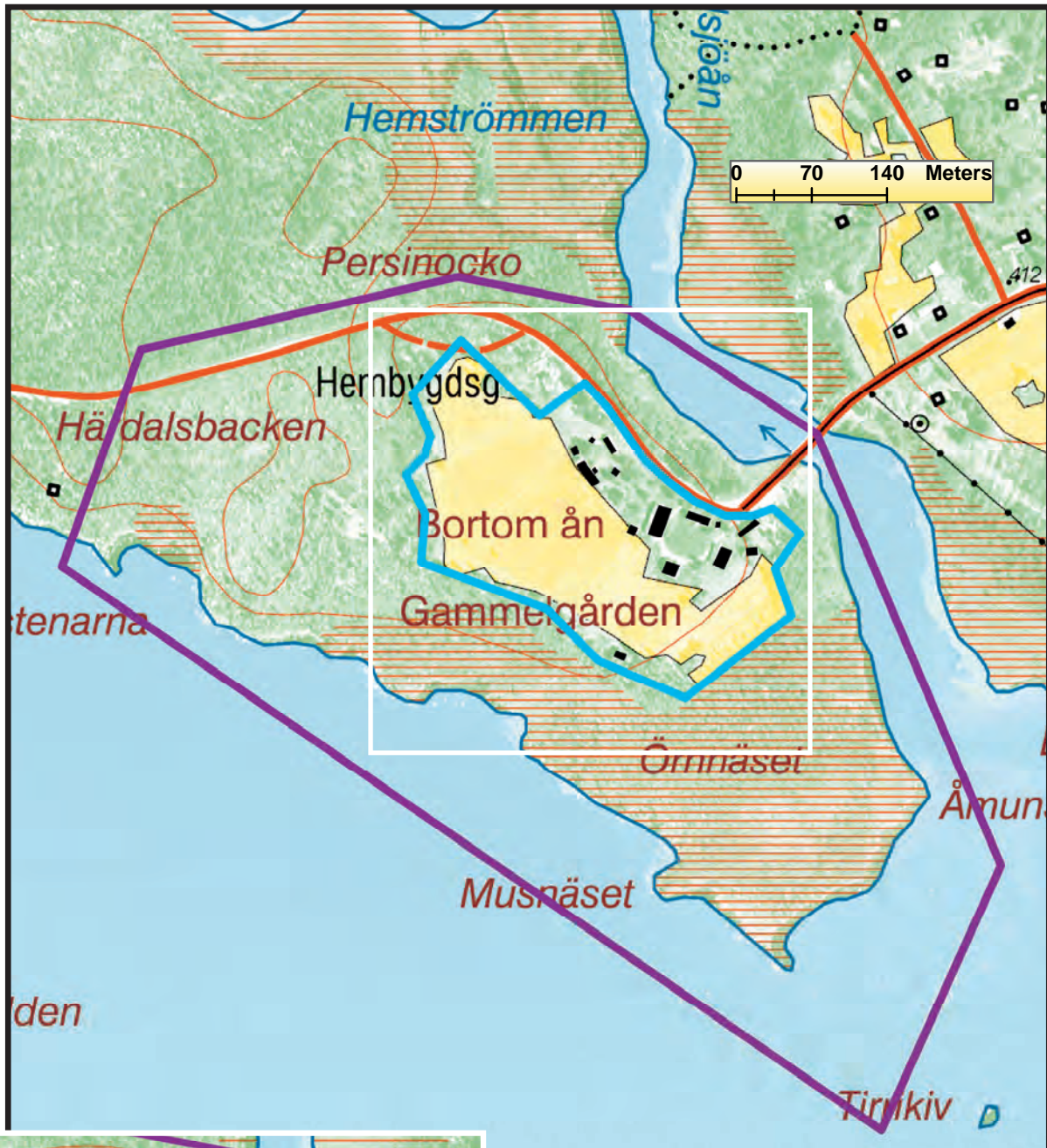
© Bakgrundskartor Lantmäteriet, dnr 106-2004/188



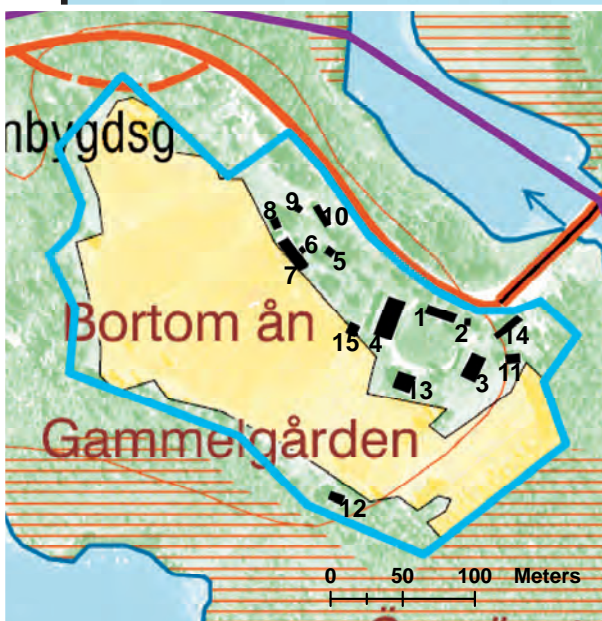
4. Jon-Lars

- | | |
|-------------------------|----------------------|
| 1. Residential dwelling | 7. Storage building |
| 2. Wooden storehouse | 8. Coaching shed |
| 3. Salt-shed | 9. Wooden storehouse |
| 4. Cowshed | 10. Barn |
| 5. Woodshed | 11. Barn |
| 6. Wooden storehouse | |

— Bufferzone — Boundary of the nominated property



© Bakgrundskartor Lantmäteriet, dnr 106-2004/188



5. Bortom åa

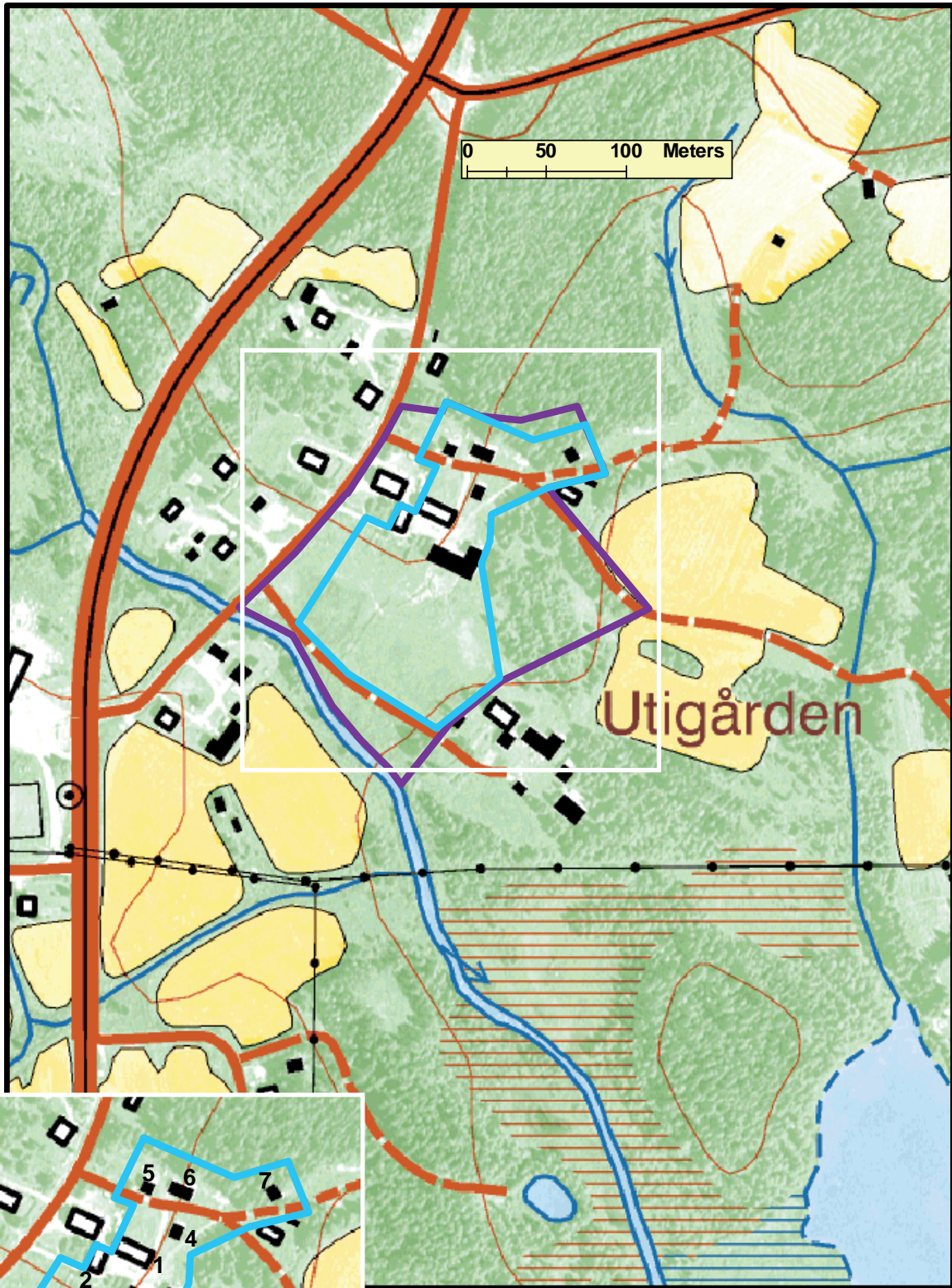
1. Old residential dwelling
2. Cellar
3. Storage wing
4. Cowshed
5. Food wooden storehouse
6. Grain wooden storehouse
7. Grain barn
8. Small threshing barn
9. Sauna
10. Hired farmhand's house and bakery
11. Smithy with woodworking shop
12. Barn
13. New residential dwelling
14. Office building
15. Barn

— Bufferzone

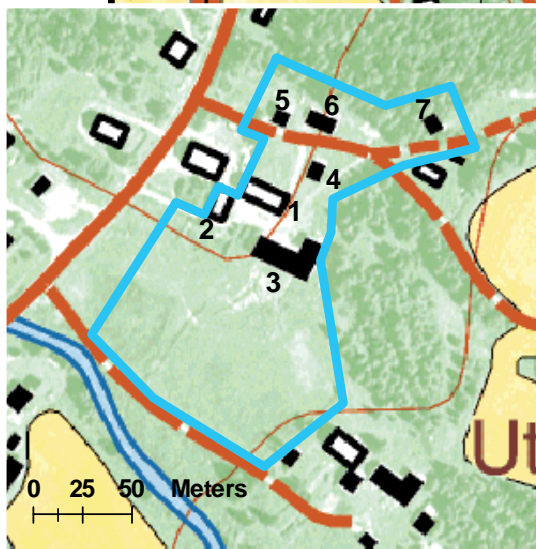
— Boundary of the nominated property

Boundaries for Bommars, corrected 2011-09-28.

Decorated Farmhouses of Hälsingland. Swedish World Heritage Nomination 2011



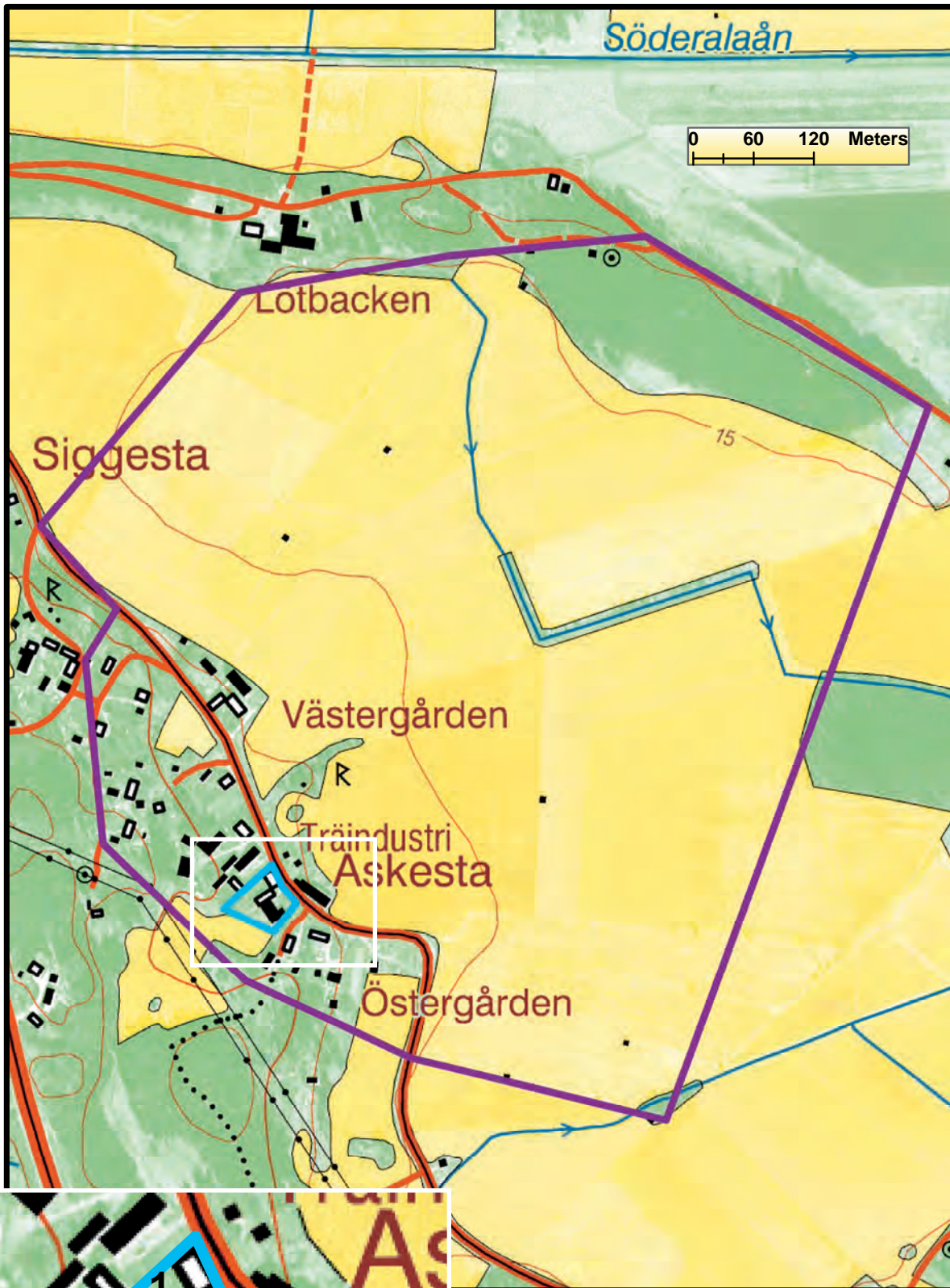
© Bakgrundskartor Lantmäteriet, dnr 106-2004/188



6. Bommars

1. Residential dwelling
2. Summer house
3. Cowshed
4. Woodshed
5. Wooden storehouse
6. Summer cowshed
7. Smithy

— Bufferzone — Boundary of the nominated property



© Bakgrundskartor Lantmäteriet, dnr 106-2004/188

7. Erik-Anders

1. Residential dwelling
2. Farm building (containing stable, cowshed, barn and bakery)

— Bufferzone — Boundary of the nominated property